

발간등록번호
PUBLICATION NUMBER

11-1360000-000002-06



기 상 월 보

MONTHLY WEATHER REPORT

2018. 4.



기 상 청

KOREA METEOROLOGICAL ADMINISTRATION

SEOUL, KOREA

CONTENTS

(Rank of Major Meteorological Elements)	1
(Introduction Note)	2
(Explanation of figures and Table of abbreviations)	6
(Lists of the Stations)	7
(Cyclone & Typhoon Tracks)	9
(Analysis of Major Meteorological Elements)	11
(Analysis of Regional Major Meteorological Elements)	14
(Windrose)	19
(Monthly Meteorological Data Summary)	26
(10 - Day Meteorological Data Summary)	28
(Daily Meteorological Data)	29
(MONTH AERODROME WEATHER REPORT)	110
(World Meteorological Data Summary)	120
(Lists of the Stations)	122
(Meteorological observation network)	123

2018 4 Rank of extreme value on April, 2018

()
Maximum Temperature (highest)

Rank	station	2018 4		Since Observation	
		April, 2018			
		extreme	date	extreme	date
1		33.2	21	33.7	28 (2005)
2		33.1	21	33.1	21 (2018)
3		33.0	21	33.0	21 (2018)
4		32.5	21	32.5	21 (2018)
5		32.5	21	34.0	28 (2005)

()
Minimum Temperature (highest)

Rank	station	2018 4		Since Observation	
		April, 2018			
		extreme	date	extreme	date
1		-4.8	8	-14.6	02 (1972)
2		-4.8	8	-6.6	02 (1991)
3		-3.9	8	-5.7	03 (1995)
4		-3.8	8	-3.8	08 (2018)
5		-3.5	8	-8.2	01 (1991)

Daily Precipitation

Rank	station	2018 4		Since Observation	
		April, 2018			
		extreme	date	extreme	date
1		144.5	23	197.5	21 (2012)
2		100.0	23	139.0	21 (1997)
3		89.9	23	89.9	23 (2018)
4		84.2	23	84.2	23 (2018)
5		76.0	23	125.6	13 (1976)

Maximum Wind Speed

Rank	station	2018 4		Since Observation	
		April, 2018			
		extreme	date	extreme	date
1		24.5	7	28.0	17 (2016)
2		17.2	23	24.5	16 (2016)
3		16.4	6	32.2	19 (1911)
4		15.5	27	37.5	17 (1952)
5		14.3	10	30.2	03 (1924)

INTRODUCTORY NOTE

1. 135 ° E, 1 24 00
The time in this report is the Korean Standard Time (135 ° E), given in a 24hour system beginning from 00h.
2. 1 8 (03, 06, 09, 12, 15, 18, 21, 24)
The daily mean value is computed from the 3 hourly observations(03, 06, 09, 12, 15, 18, 21 and 24h).
3. 80%
The daily and monthly data should be calculated only when values are available for at least 80 percent of the month of record.
4. 1 (24)
The mean wind speed is computed from the total wind run of a day(24hours).
5. , 2000 2006 (201~295)
The duration of sunshine is measured by Rotating type sunshine recorder at all stations. In addition, the duration of sunshine was measured by Bimetal sunshine recorder from 2000 to 2006 at stations 201 through 295.
6. 가 2008 9 187 188
The Seongsan Weather Station number is changed from 187 to 188 since September. 2008.
7. 2008 8 1 (105) 가 , 가 (104)
Due to the changes of observational elements from Gangneung Weather Station(no.105), eye observational elements such as the number of days for weather conditions and mean cloud amount, etc. are no longer available as of August 1. 2008. Furthermore, the Bukgangneung Weather Station(no.104) newly started meteorological observations from August 1, 2008.
8. 2008 11 1 (251) , (203), (232), (235), (245), (247), (256), (279), (284) 가 가
The Gochang Weather Station(no.251) newly started meteorological observations and due to the changes of observational elements from Icheon(no.203), Cheonan(no.232), Boryeong(no.235), Jeongeup(no.245), Namwon(no.247), Suncheon(no.256), Gumi(no.279) and Geochang(no.284) Weather Stations, eye observational elements such as the number of days for weather conditions and mean cloud amount, etc. are add from November 1, 2008.
9. 2010 7 (155) (155)
The Masan Weather Station name is changed from Masan(no.155) to Changwon(no.155) since July. 2010.

10. 가 2010 12 251 172 .
The Gochang Weather Station number is changed from 251 to 172 since December. 2010.

11. 2011 1 1981 -2010 .
The normals from 1981 to 2010 have been used since January 2011.

12. 2011 1 11 (99), (121), (127), (203), (247), (279)
가 , 가 .
Due to the changes of observational elements from Munsan(no.99), Yeongwol(no.121), Chungju(no.127), Icheon(no.203), Namwon(no.247) and Gumi(no.279) Weather Stations, eye observational elements such as the number of days for weather conditions and mean cloud amount, etc. no longer available as of January 11, 2011.

13. 가 2011 4 256 174 .
The Suncheon Weather Station number is changed from 256 to 174 since April. 2011.

14. 256 2011 4 .
The Weather Station name(no. 256) is changed from Suncheon to Juam since April. 2011.

15. 2011 4 1 (98), (106), (135), (137), (245), (256)
가 , 가 .
Due to the changes of observational elements from Dongducheon(no.98), Donghae(no.106), Chupungnyeong(no.135), Sangju(no.137), Jeongeup(no.245), Juam(no.256) Weather Stations, eye observational elements such as the number of days for weather conditions and mean cloud amount, etc. no longer available as of April 1, 2011.

16. 2012 7 2 (256) .
The Juam(no.256) Weather Station stopped meteorological observations from July 2, 2012.

17. 2013 10 1 (143) 가 ,
가 . 2013 10 1 () (141) , 10 10 () 가
141 176 . 2015 6 12 (143) (860) , () (176)
(143) .

Due to the changes of observational elements from Daegu Weather Station(no.143), eye observational elements such as the number of days for weather conditions and mean cloud amount, etc. are no longer available as of October 1. 2013. Furthermore, the Daegu Weather Station(no.141) newly started meteorological observations from October 1, 2013 and the number of Daegu Weather Station has changed from 141 to 176 since October 10, 2013. The Daegu(no.143) name is changed from Daegu(no.143) to Sinam(no.860) and the Deagu(no.176) weather station number is changed from 176 to 143 since June 12, 2015.

18. 2013 10 (99) (99) .
The Munsan Weather Station name is changed from Munsan(no.99) to Paju(no.99) since October. 2013.

19. 175 2014 5 () , 2014 5
10 (268) .
The Jindogun Weather Station(no.268) newly started meteorological observations from May 10, 2014.

20. 2015 1 22 (95), (100), (114), (130), (140), (162),
 (170), (172), (174), (175), (188), (189), (192), (232), (235),
 (284) 가 , 가 .

Due to the changes of observational elements from Cheorwon(no.95), Daegwallyeong(no.100), Wonju(no.114), Uljin(no.130), Gunsan(no.140), Tongyeong(no.162), Wando(no.170), Gochang(no.172), Suncheon(no.174), Jindo(no.175), Seongsan(no.188), Seogwipo(no.189), Jinju(no.192), Cheonan(no.232), Boryeong(no.235) and Geochang(no.284) Weather Stations, eye observational elements such as the number of days for weather conditions and mean cloud amount, etc. no longer available as of January 22, 2015.

21. 2015 4 13 (185) 가 ,
 가 .

Due to the changes of observational elements from Gosan(no.185) Weather Station, eye observational elements such as the number of days for weather conditions and mean cloud amount, etc. no longer available as of April 13, 2015.

22. 2015 7 13 (90) 가 ,
 가 .

Due to the changes of observational elements from Sokcho(no.90) Weather Station, eye observational elements such as the number of days for weather conditions and mean cloud amount, etc. no longer available as of July 13, 2015.

23. 2016 7 1 , , , , , , , , 가
 , 가 .

Due to the changes of observational elements from Seoul(no.108), Busan(no.159), Pohang(no.138), Mokpo(no.165), Daejeon(no.133), Incheon(no.112), Gangneung(no.105), Chuncheon(no.101), Jeju(no.184) Weather Station, Evaporation is no longer available as of July 1, 2016.

24. 2016 10 1 (101) 가 ,
 가 , (93) .

Due to the changes of observational elements from Chuncheon Weather Station(no.101), eye observational elements such as the number of days for weather conditions and mean cloud amount, etc. are no longer available as of October 1, 2016. Furthermore, the Bukchuncheon Weather Station(no.93) newly started meteorological observations from October 1, 2016.

25. 2017 1 1 , 가 , 가 .

Due to the changes of observational elements from Ulleungdo(no.115), Yeosu(no.168) Weather Station, Evaporation is no longer available as of January 1, 2017.

26. 2017 2 , 2017 3

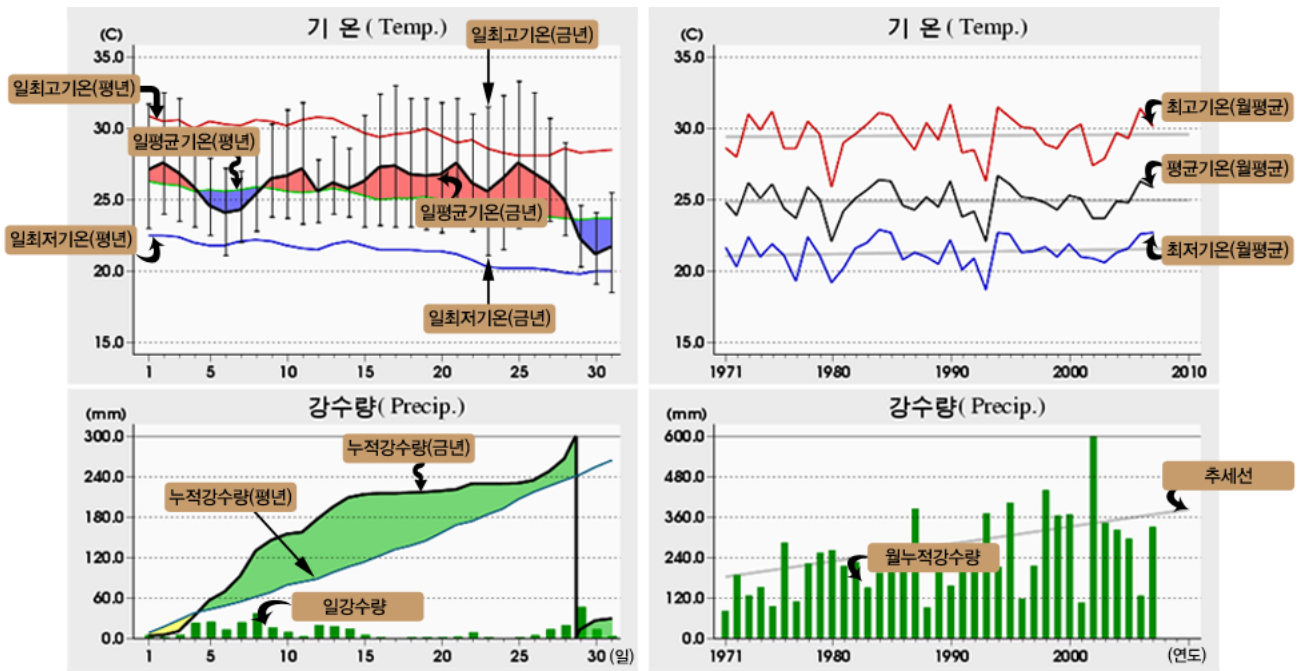
Due to the stop of the eye observation for thunderstorm phenomena, the eye observational elements such as the number of days for thunderstorm is no longer available as of March 1, 2017. Henceforth it has been newly produced the number of days for lightning which is automatically observed by Lightning Detection Network system.

27. 2017 11 1 (129) 가 ,
 가 , (177) .

Due to the changes of observational elements from Seosan Weather Station(no.129), eye observational elements such as the number of days for weather conditions and mean cloud amount, etc. are no longer available as of November 1, 2017. Furthermore, the Hongseong Weather Station(no.177) newly started meteorological observations from November 1, 2017.

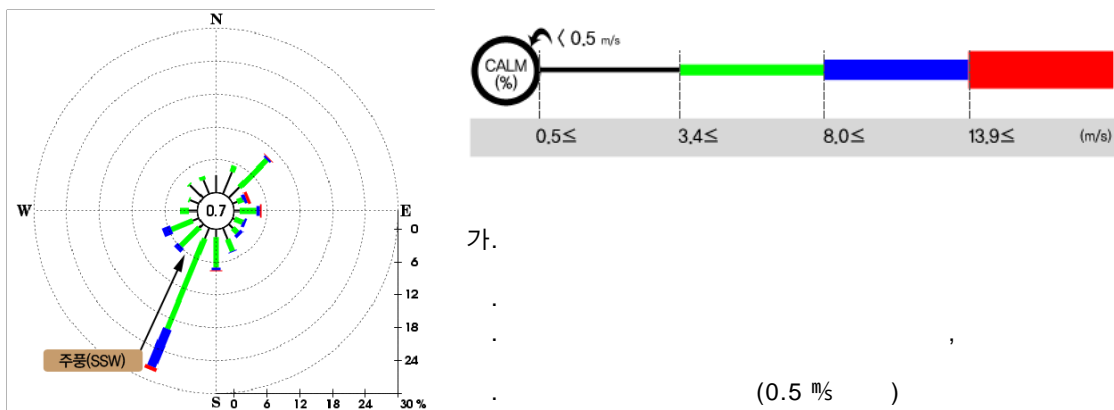
Explanation of Figures

1.



가. , (), ()
 . 30 (1981 - 2010)
 .
 .

2.



가.
 .
 .
 . (0.5 m/s)

Table of abbreviations

- | | |
|--|---|
| <ul style="list-style-type: none"> ● No. : Number ● Max. : Maximum ● Min. : Minimum ● Temp. : Temperature ● Rel. Humid.(or R.H.) : Relative Humidity ● Cloud Amt. : Cloud Amount | <ul style="list-style-type: none"> ● Evapor. : Evaporation ● W.S. : Wind Speed ● Dir. : Direction ● Mean S.L.P. : Mean Sea Level Pressure ● D.P.Temp. : Dew Point Temperature ● Precip. : Precipitation |
|--|---|

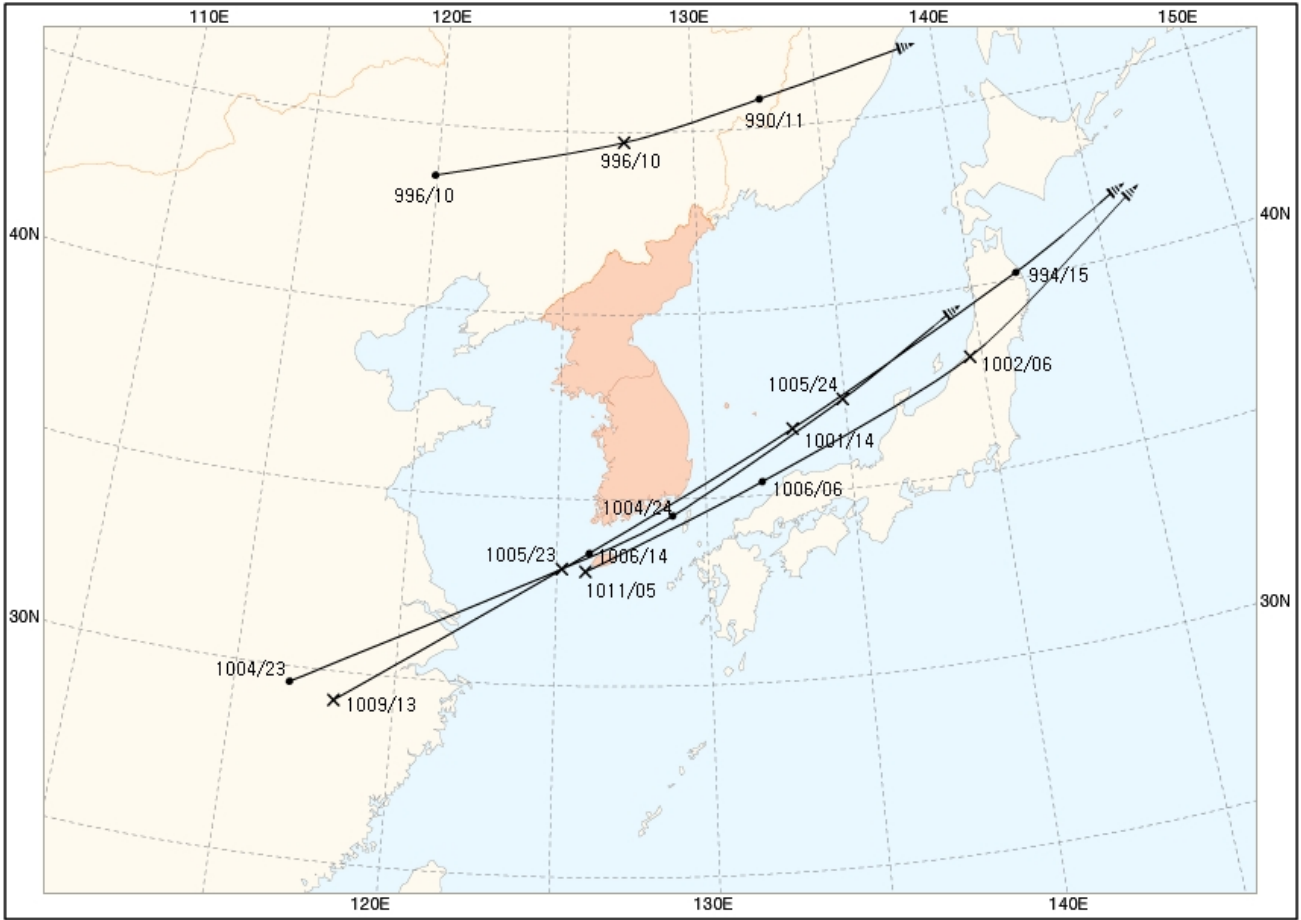
List of the Synoptic Stations

Station		Lat.(N)	Long.(E)	H (m)	Hb (m)	ht (m)	ha (m)	hr (m)	
090	속초	Sokcho	38°15'	128°34'	18.1	19.6	1.7	10.0	1.4
093	북춘천	Bukchuncheon	37°57'	127°45'	95.6	97.0	1.5	10.0	1.4
095	철원	Cheorwon	38°09'	127°18'	155.5	157.0	1.8	13.0	1.5
098	동두천	Dongducheon	37°54'	127°04'	115.6	116.7	1.7	10.0	1.0
099	파주	Paju	37°53'	126°46'	30.6	32.0	1.7	10.0	1.0
100	대관령	Daegwallyeong	37°41'	128°43'	772.6	774.1	1.7	10.0	1.4
101	춘천	Chuncheon	37°54'	127°44'	76.5	77.6	1.5	10.0	1.4
102	백령도	Baengnyeongdo	37°58'	124°38'	146.0	147.2	1.8	9.0	1.2
104	북강릉	Bukgangneung	37°48'	128°51'	78.9	80.4	1.7	10.0	1.4
105	강릉	Gangneung	37°45'	128°53'	26.0	27.5	1.7	10.0	0.5
106	동해	Donghae	37°30'	129°07'	39.9	41.4	1.7	10.0	1.4
108	서울	Seoul	37°34'	126°58'	85.7	86.7	1.5	10.0	0.5
112	인천	Incheon	37°29'	126°37'	69.0	70.2	1.6	10.0	1.2
114	원주	Wonju	37°20'	127°57'	148.6	150.1	1.7	14.0	1.4
115	울릉도	Ulleungdo	37°29'	130°54'	222.4	223.7	1.6	10.0	1.3
119	수원	Suwon	37°16'	126°59'	34.8	35.8	1.6	18.7	1.1
121	영월	Yeongwol	37°11'	128°27'	240.6	242.1	1.7	10.0	1.4
127	충주	Chungju	36°58'	127°57'	116.3	117.7	1.6	10.0	1.0
129	서산	Seosan	36°47'	126°30'	28.9	30.1	1.6	20.2	1.1
130	울진	Uljin	36°60'	129°25'	50.0	51.5	1.8	10.0	1.3
131	청주	Cheongju	36°38'	127°26'	58.7	60.1	1.7	10.0	0.8
133	대전	Daejeon	36°22'	127°22'	68.9	70.4	1.6	19.8	1.2
135	추풍령	Chupungnyeong	36°13'	127°60'	243.7	244.9	1.6	10.0	1.1
136	안동	Andong	36°34'	128°42'	140.1	141.6	1.8	10.0	1.3
137	상주	Sangju	36°25'	128°09'	96.2	97.7	1.8	10.0	1.4
138	포항	Pohang	36°02'	129°23'	3.9	4.9	1.6	10.0	1.2
140	군산	Gunsan	36°00'	126°46'	23.2	24.6	1.7	10.0	1.0
143	대구	Daegu	35°53'	128°39'	53.5	54.7	1.8	10.0	0.6
146	전주	Jeonju	35°50'	127°07'	61.4	62.9	1.6	10.0	1.4
152	울산	Ulsan	35°35'	129°20'	82.0	83.2	1.8	10.0	1.3
155	창원	Changwon	35°10'	128°34'	37.6	39.1	1.7	10.0	1.3
156	광주	Gwangju	35°10'	126°53'	72.4	73.9	1.7	17.5	0.8
159	부산	Busan	35°06'	129°02'	69.6	70.9	1.5	18.0	1.3
162	통영	Tongyeong	34°51'	128°26'	32.3	33.2	1.5	18.0	1.3
165	목포	Mokpo	34°49'	126°23'	38.0	39.2	1.5	14.5	1.0
168	여수	Yeosu	34°44'	127°44'	64.6	66.1	1.5	13.0	0.6
169	흑산도	Heuksando	34°41'	125°27'	76.5	78.0	1.5	15.5	0.6
170	완도	Wando	34°24'	126°42'	35.2	36.7	1.5	10.0	0.8
172	고창	Gochang	35°21'	126°36'	52.0	53.5	1.8	10.0	1.7
174	순천	Suncheon	35°01'	127°22'	165.0	166.5	1.5	10.0	0.8
175	진도(첨찰산)	Jindo	34°28'	126°19'	478.5	479.8	1.5	10.0	0.8
177	홍성	Hongseong	36°39'	126°41'	25.6	26.6	1.5	10.0	1.5
184	제주	Jeju	33°31'	126°32'	20.5	21.6	1.7	15.0	1.5
185	고산	Gosan	33°18'	126°10'	71.5	72.6	1.7	10.0	1.5
188	성산	Seongsan	33°23'	126°53'	20.3	21.7	1.7	10.0	1.5
189	서귀포	Seogwipo	33°15'	126°34'	49.0	50.3	1.7	10.0	1.5
192	진주	Jinju	35°10'	128°02'	30.2	31.6	1.8	10.0	1.3

Station			Lat.(N)	Long.(E)	H (m)	Hb (m)	ht (m)	ha (m)	hr (m)	
201	강	화	Ganghwa	37°42'	126°27'	47.8	49.2	1.6	10.0	0.6
202	양	평	Yangpyeong	37°29'	127°30'	47.3	48.8	1.9	10.0	0.6
203	이	천	Icheon	37°16'	127°29'	80.1	81.6	1.8	10.0	0.6
211	인	제	Inje	38°04'	128°10'	200.2	201.7	1.5	10.0	0.5
212	홍	천	Hongcheon	37°41'	127°53'	140.0	141.9	1.6	13.0	0.5
216	태	백	Taebaek	37°10'	128°59'	712.8	714.3	1.6	16.0	0.6
221	제	천	Jecheon	37°10'	128°12'	259.8	260.6	1.5	10.0	0.5
226	보	은	Boeun	36°29'	127°44'	175.0	176.4	1.5	10.0	0.5
232	천	안	Cheonan	36°46'	127°18'	81.5	83.0	1.8	10.0	1.2
235	보	령	Boryeong	36°20'	126°33'	15.5	17.0	1.6	10.0	1.1
236	부	여	Buyeo	36°16'	126°55'	11.3	12.8	1.7	10.0	0.5
238	금	산	Geumsan	36°06'	127°29'	170.4	171.9	1.5	10.0	0.5
243	부	안	Buan	35°44'	126°43'	12.0	13.5	1.8	10.0	0.6
244	임	실	Imsil	35°37'	127°17'	247.0	248.4	1.8	10.0	0.6
245	경	읍	Jeongeup	35°34'	126°50'	69.8	71.0	1.9	10.0	1.0
247	남	원	Namwon	35°25'	127°24'	132.5	91.8	1.7	10.0	0.7
248	장	수	Jangsu	35°39'	127°31'	406.5	408.0	1.6	10.0	0.5
260	장	흥	Jangheung	34°41'	126°55'	45.0	46.3	1.5	10.0	0.8
261	해	남	Haenam	34°33'	126°34'	16.4	17.9	1.5	10.0	0.8
262	고	흥	Goheung	34°37'	127°17'	51.9	53.3	1.5	10.0	0.8
268	진	도	Jindogun	34°28'	126°16'	5.4	6.9	1.7	10.0	0.6
271	봉	화	Bongwhoa	36°57'	128°55'	324.3	325.8	1.9	10.0	0.6
272	영	주	Yeongju	36°52'	128°31'	210.8	212.2	1.9	10.0	0.6
273	문	경	Mungyeong	36°38'	128°09'	170.6	172.2	1.8	10.0	0.6
277	영	덕	Yeongdeok	36°32'	129°25'	40.6	42.0	1.7	10.0	0.6
278	의	성	Uiseong	36°21'	128°41'	81.8	83.3	1.7	10.0	0.6
279	구	미	Gumi	36°08'	128°19'	48.9	50.4	1.7	10.0	1.4
281	영	천	Yeongcheon	35°59'	128°57'	93.8	95.2	1.7	10.0	0.5
284	거	창	Geochang	35°40'	127°55'	226.0	227.3	1.5	10.0	1.3
285	합	천	Hapcheon	35°34'	128°10'	32.0	33.2	1.5	10.0	0.5
288	밀	양	Miryang	35°29'	128°45'	11.2	12.5	2.0	10.0	1.3
289	산	청	Sancheong	35°25'	127°53'	138.1	138.8	1.6	10.0	0.6
294	거	제	Geoje	34°53'	128°36'	45.4	46.7	1.7	10.0	0.6
295	남	해	Namhae	34°49'	127°56'	45.7	47.0	1.8	10.0	0.8

- H : (Height of observation field above mean sea level)
Hb : (Height of barometer above mean sea level)
ht : (Height of thermometer above the ground)
ha : (Height of anemometer above the the ground)
hr : (Height of raingauge above the ground)

2018 4 Cyclone & Typhoon Tracks on April, 2018



(Summary of Major Meteorological Phenomena)

가 가 4

4 13.3 , 19.6 , 7.3 (

12.2 , 18.6 , 6.0) 1.1 , 1.0 , 1.3 .

227.5 (133.6mm(177.6%), 9.0 (+1.2),

 101.0%) .

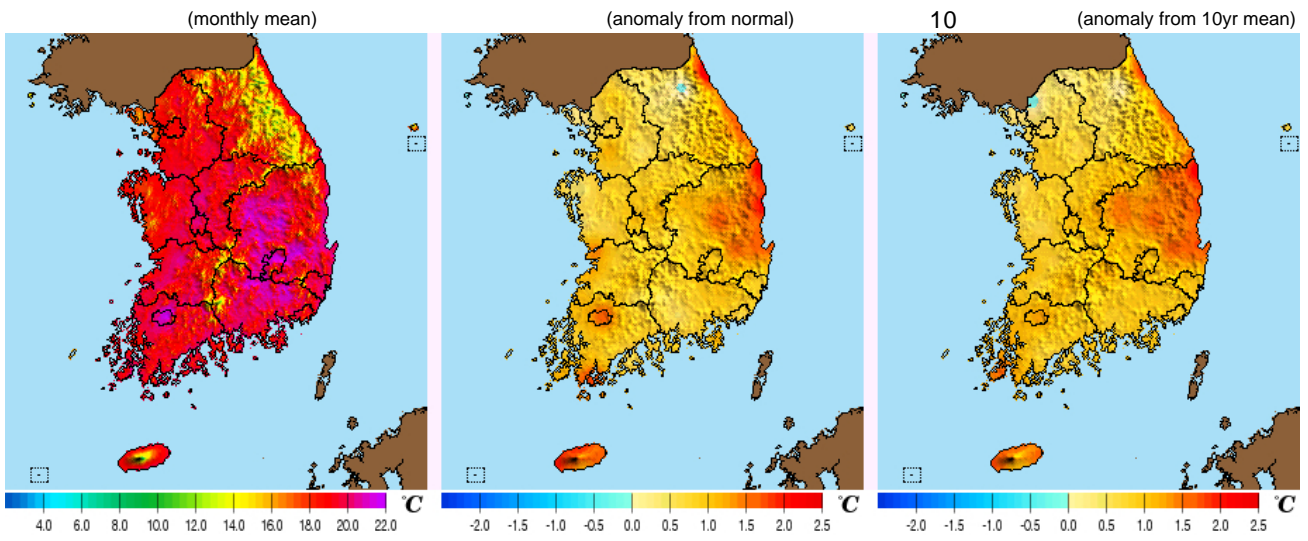
- 【 】**
- () 가 ,
 - (5~8) .
 - , 가 가
 - (19~22) 가 가 ,
- 【 】**
- , 22~24 가
 - (4~6 , 14 , 22~24) 가

가	, 23	가	가	,	,	.
- () 7~8		가	가	,	,	.
가				,	,	.
【 】				가		
-		가	.			
- 6 15		가	,			
400µg/m ³		가	, 11	가	,	6
	11.8		1.5	,	47.3mm	226.7%
	16.1		2.4	,	28.3mm	113.2%
	15.1		1.0	,	61.2mm	230.1%

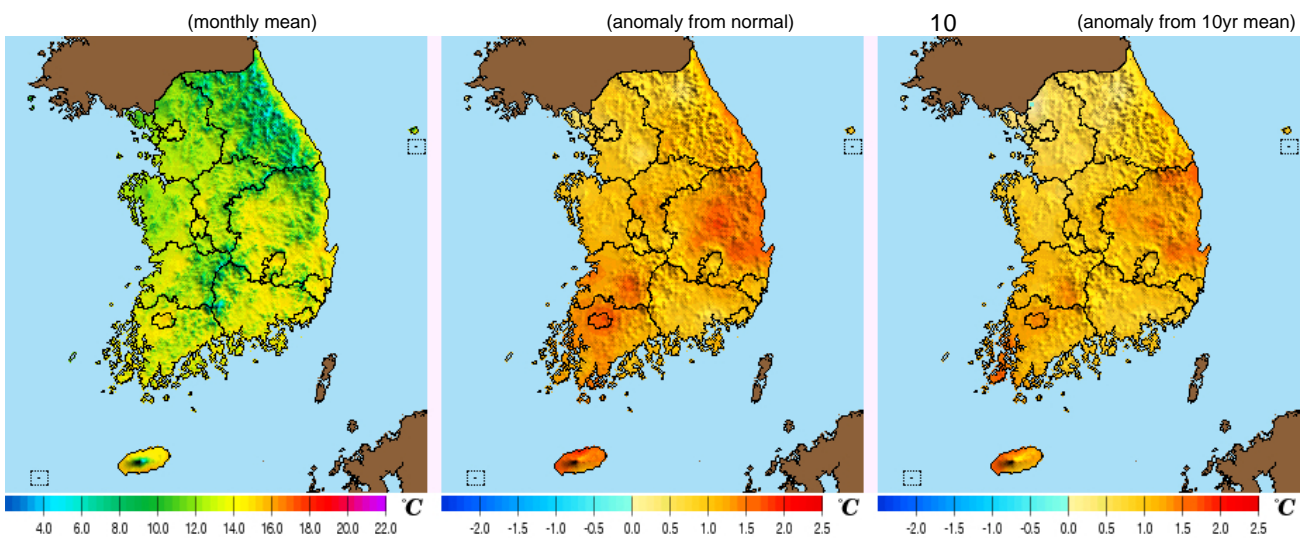
2018 4

Analysis of Major Meteorological Elements on April, 2018

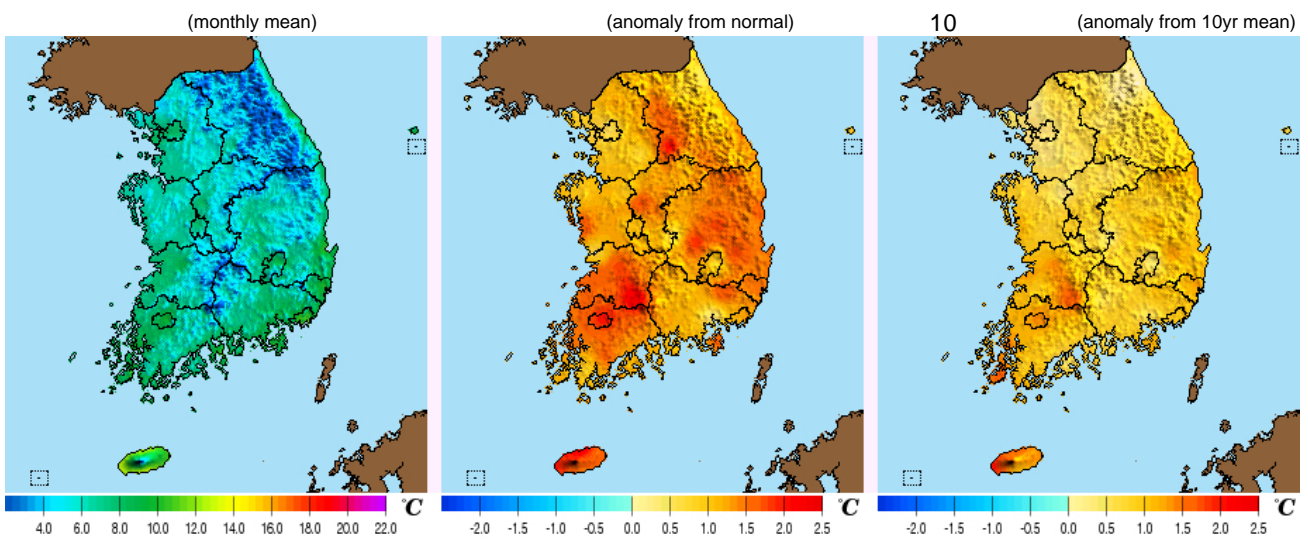
(Maximum temperature)



(Mean temperature)



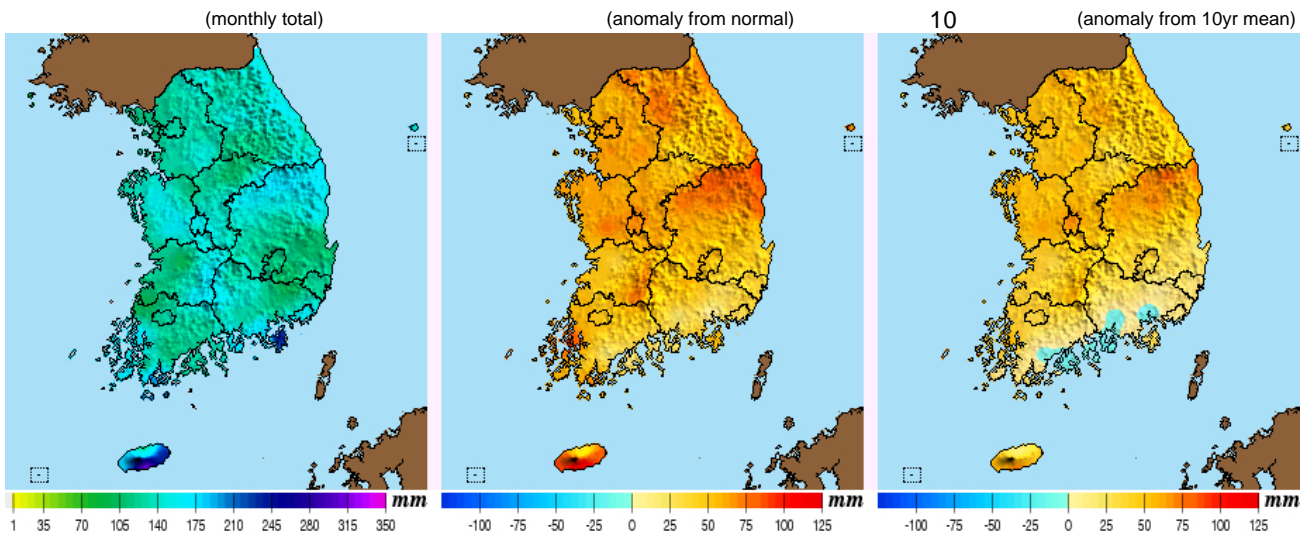
(Minimum temperature)



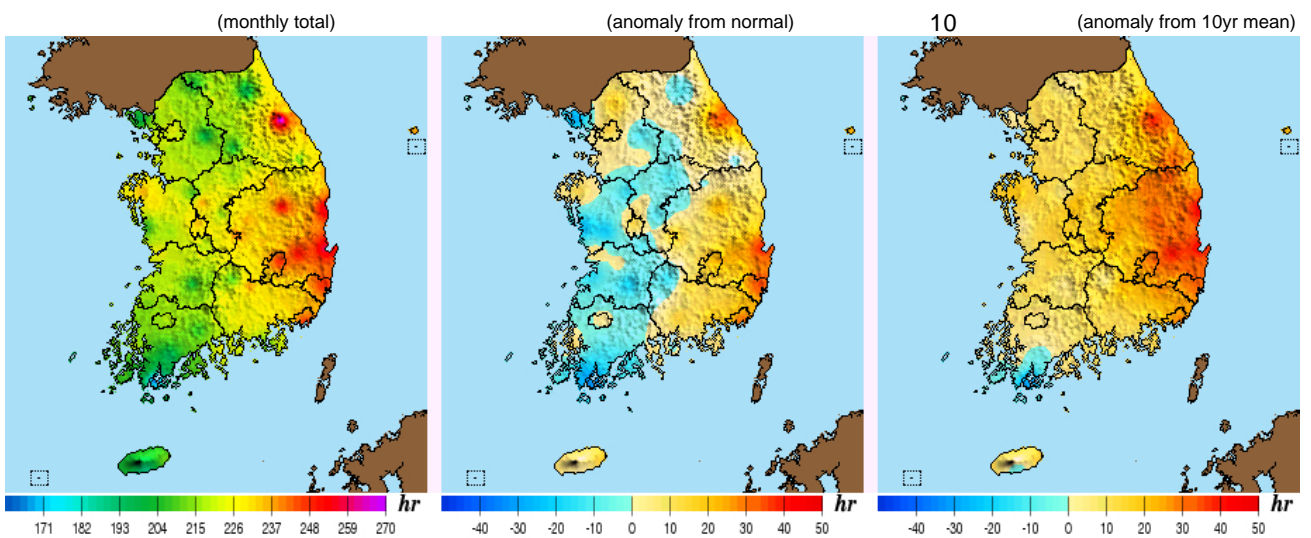
2018 4

Analysis of Major Meteorological Elements on April, 2018

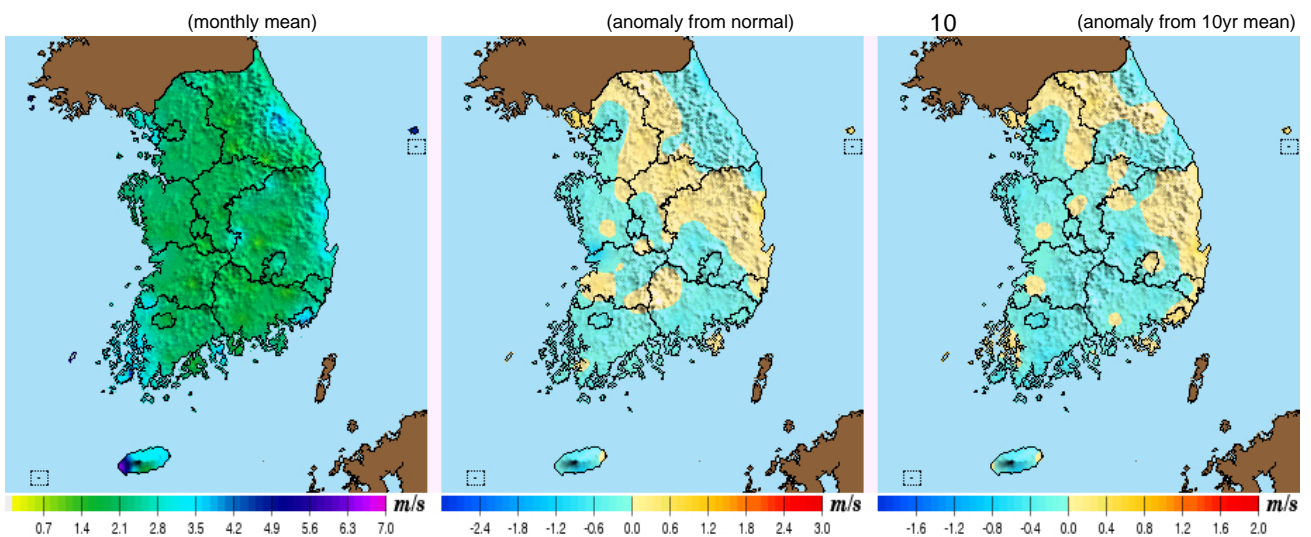
(Precipitation)



(Sunshine duration)



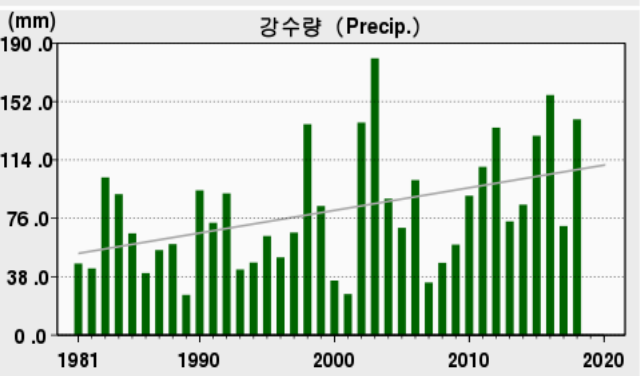
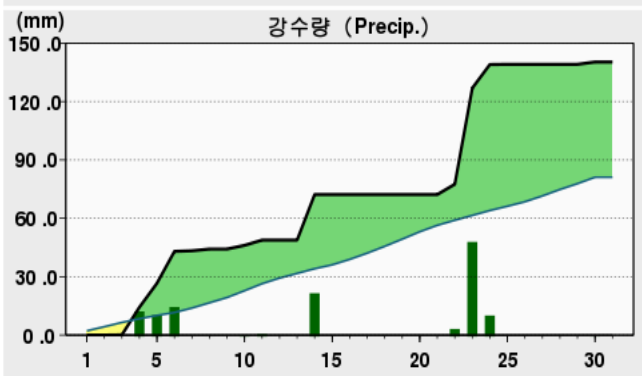
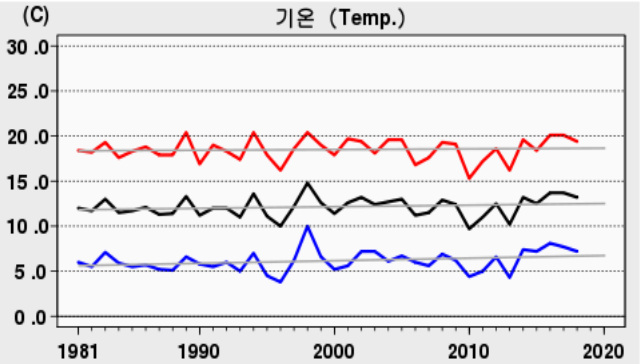
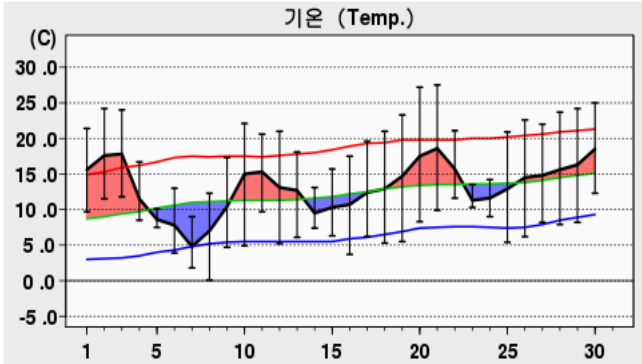
(Mean wind speed)



2018 4

Analysis of Major Meteorological Elements on April, 2018

Whole nation



(relative to normal)

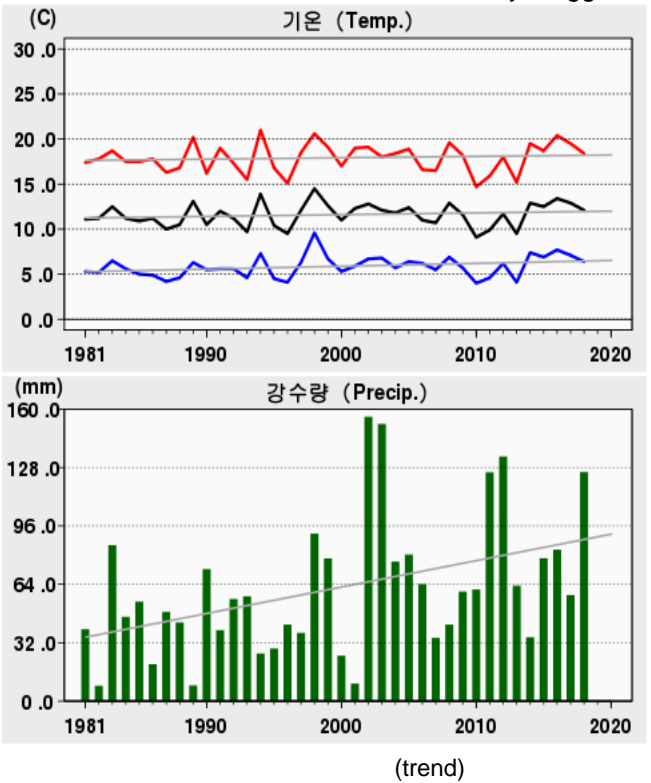
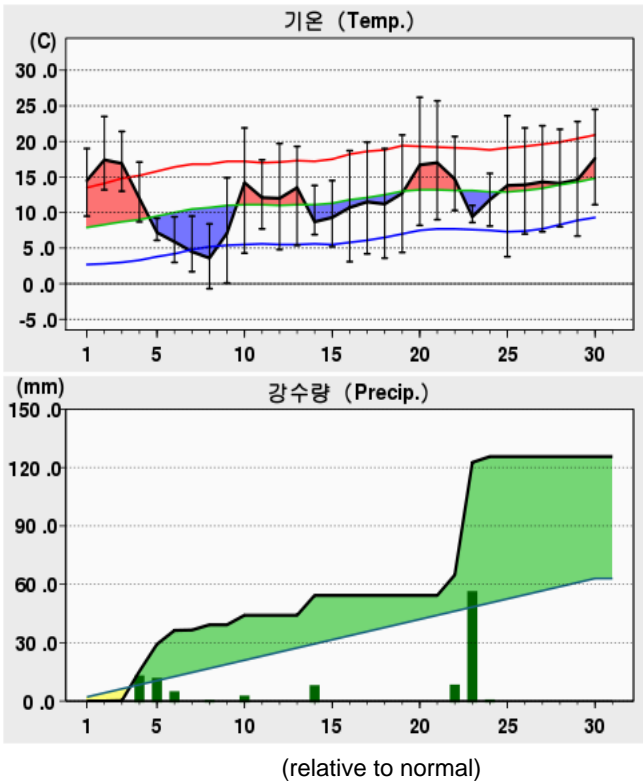
(trend)

<p style="text-align: center;">8.1 () ~ 15.9 ()</p> <p>10.6 ~ 15.0 , 15.0 ~ 15.9</p> <p style="text-align: center;">12.8 () ~ 21.9 ()</p> <p>19.9 , 17.7 ~ 21.4 , 13.9 ~ 19.9</p> <p style="text-align: center;">2.0 () ~ 12.6 () ,</p> <p>7.3 , 4.3 ~ 8.9 , 10.7 ~ 12.6</p> <p style="text-align: center;">89.5mm() ~ 312.0mm() ,</p> <p>273.9%() -10.6mm() ~ 137.1mm() , 91.8%() ~</p> <p>() ~ 12 (,)</p>	<p style="text-align: center;">8.1 ~ 13.2 ,</p> <p style="text-align: center;">13.9 ~</p> <p style="text-align: center;">2.0 ~</p> <p style="text-align: center;">5</p>
--	--

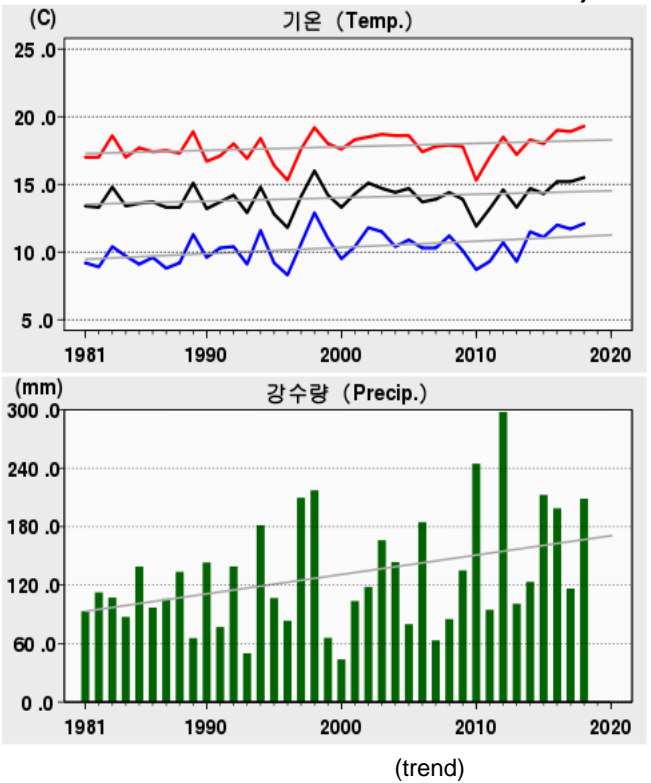
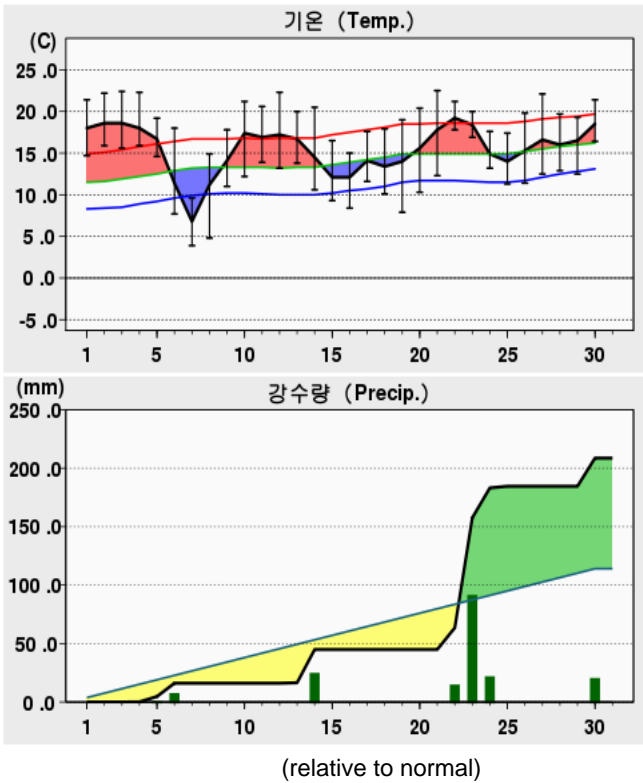
2018 4

Analysis of Regional Major Meteorological Elements on April, 2018

Seoul.Incheon.Gyeonggi-do



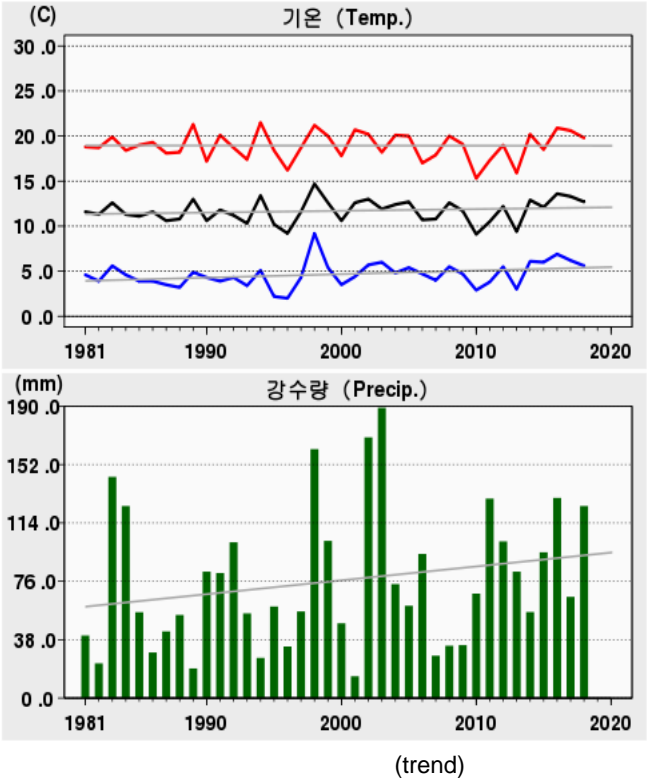
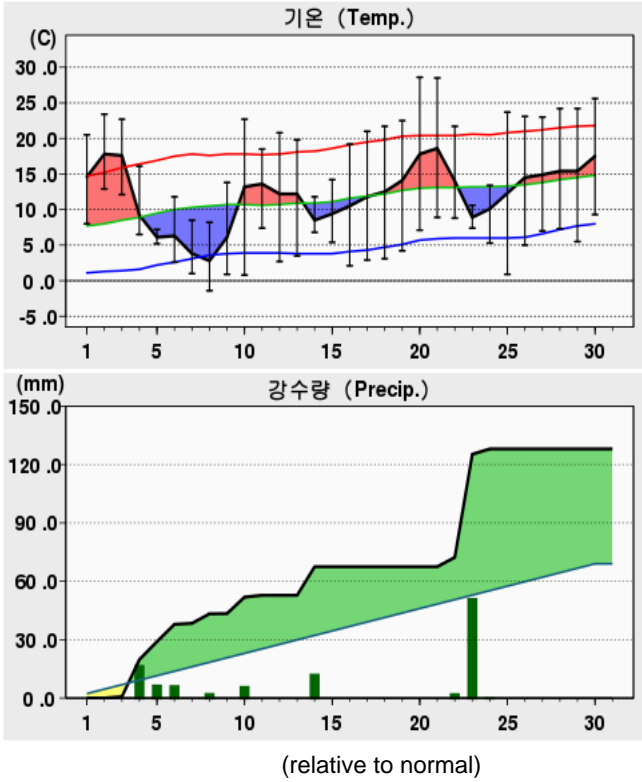
Jeju-do



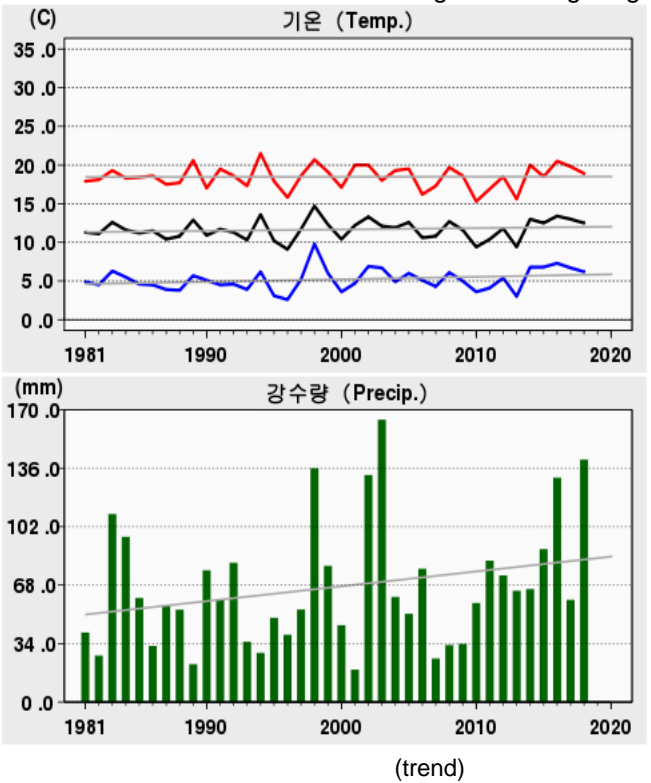
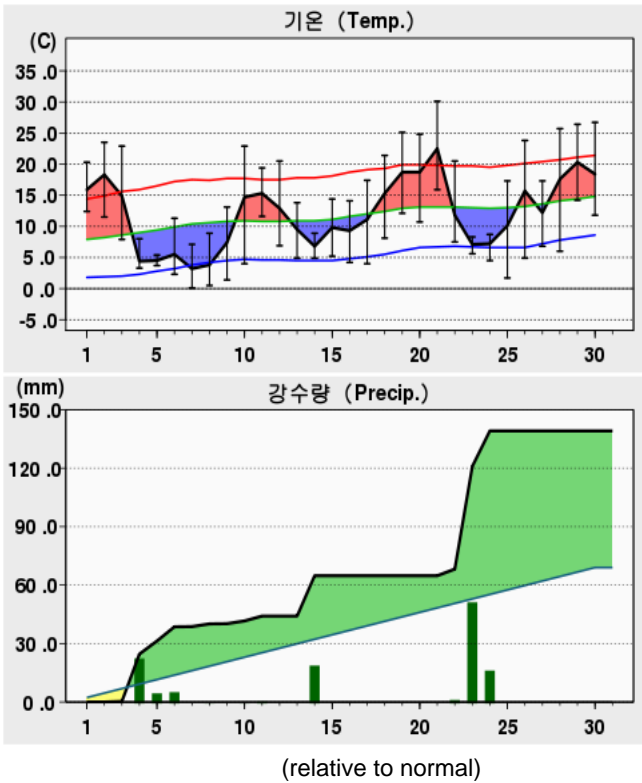
2018 4

Analysis of Regional Major Meteorological Elements on April, 2018

Gangwon Yeongseo



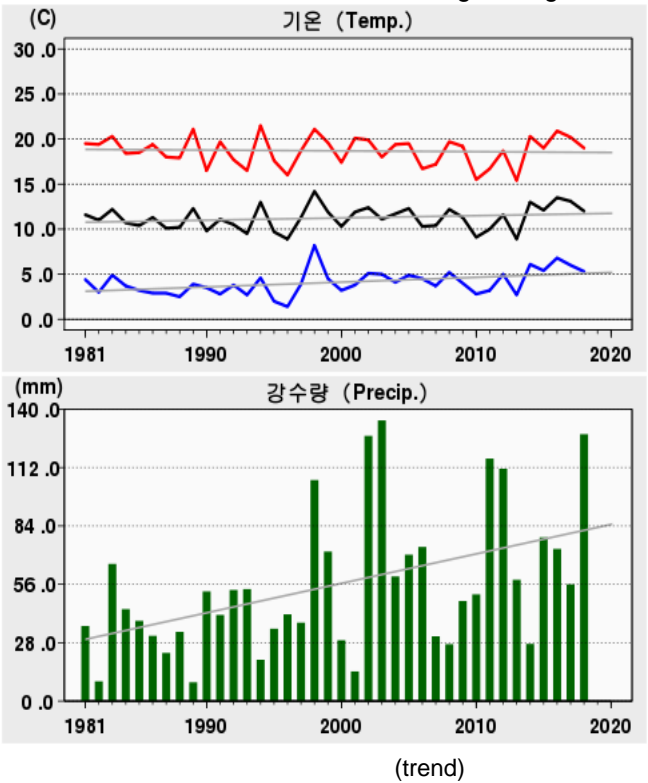
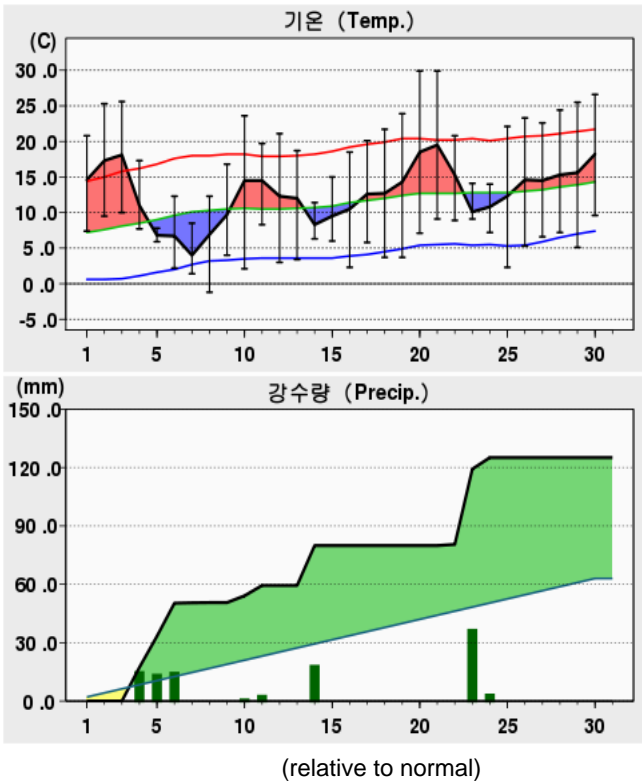
Gangwon Yeongdong



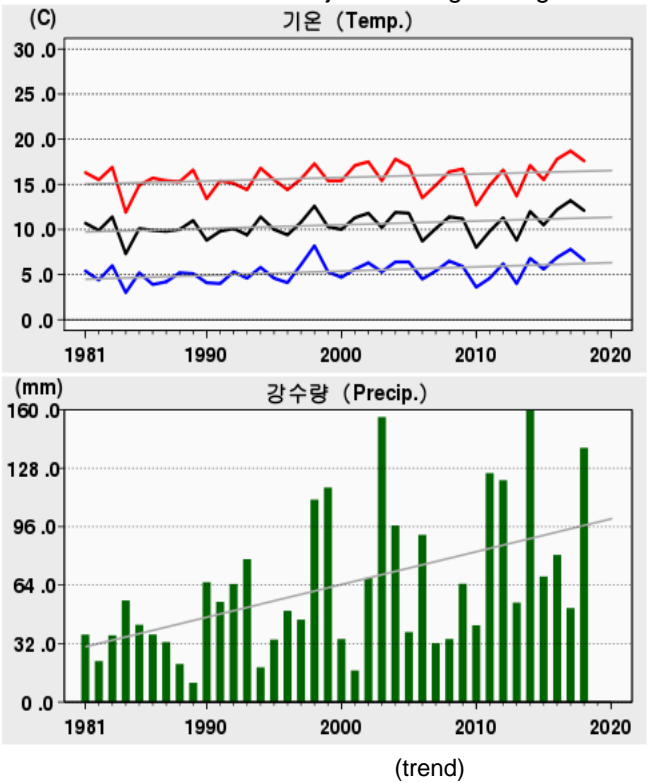
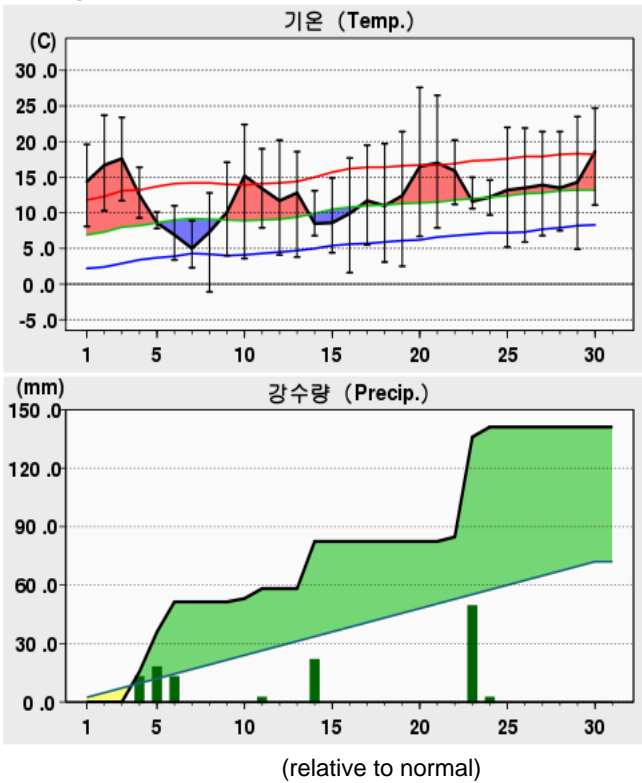
2018 4

Analysis of Regional Major Meteorological Elements on April, 2018

Chungcheongbuk-do



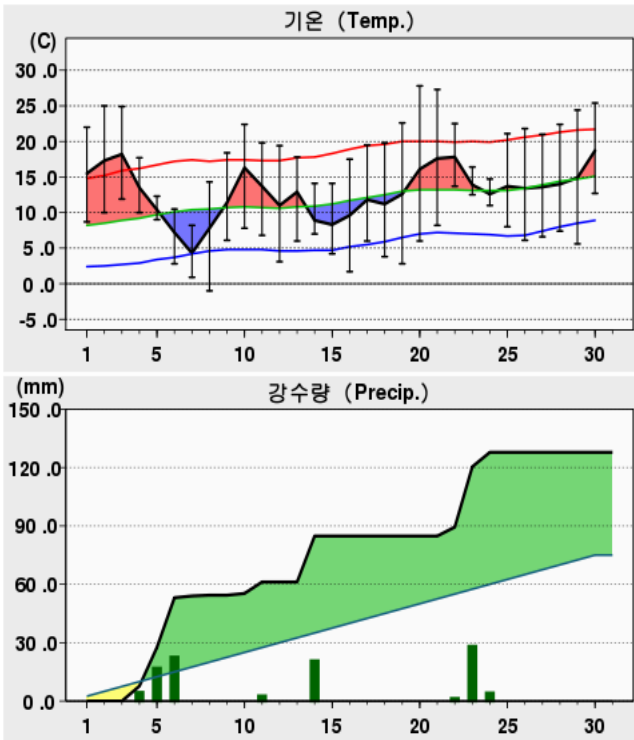
Daejeon.Chungcheongnam-do



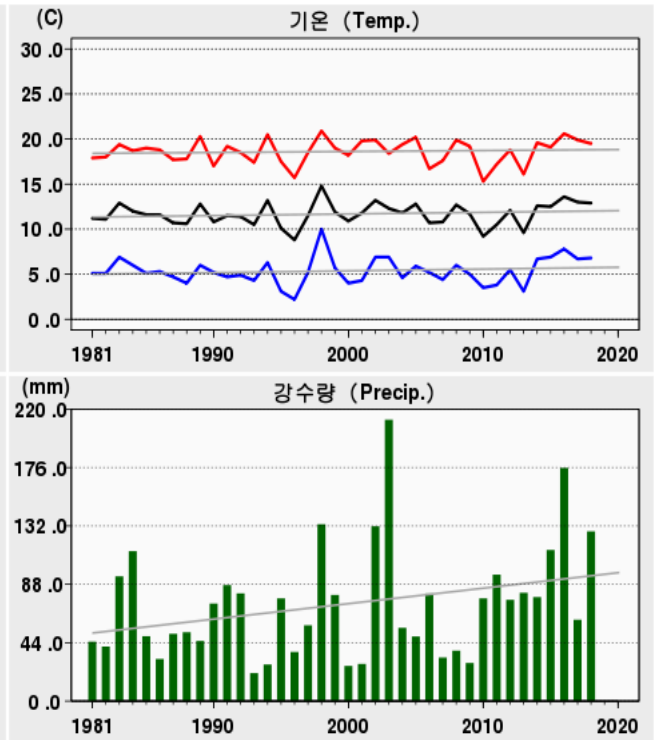
2018 4

Analysis of Regional Major Meteorological Elements on April, 2018

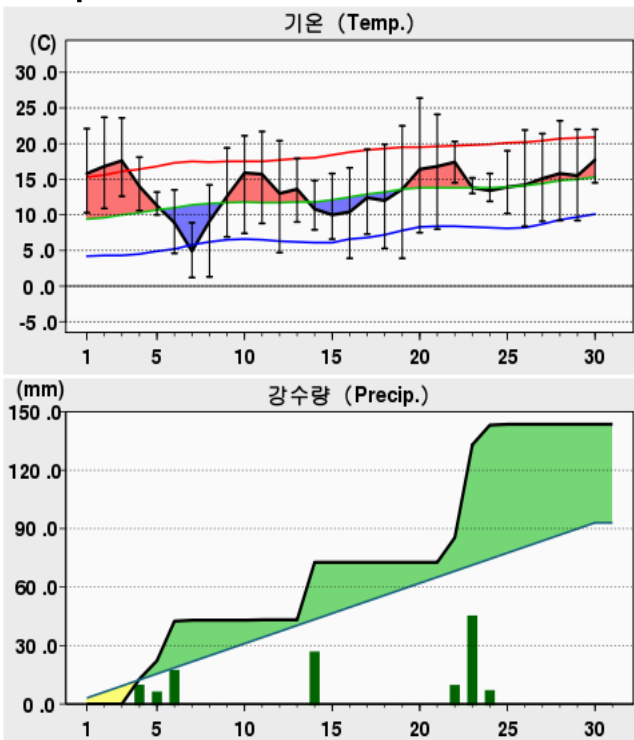
Jeollabuk-do



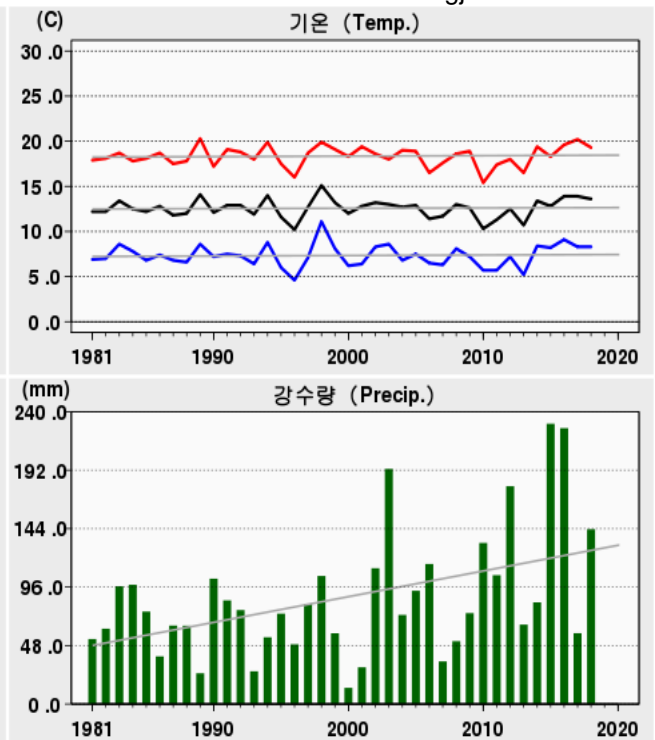
(relative to normal)



Gwangju, Jeollanam-do



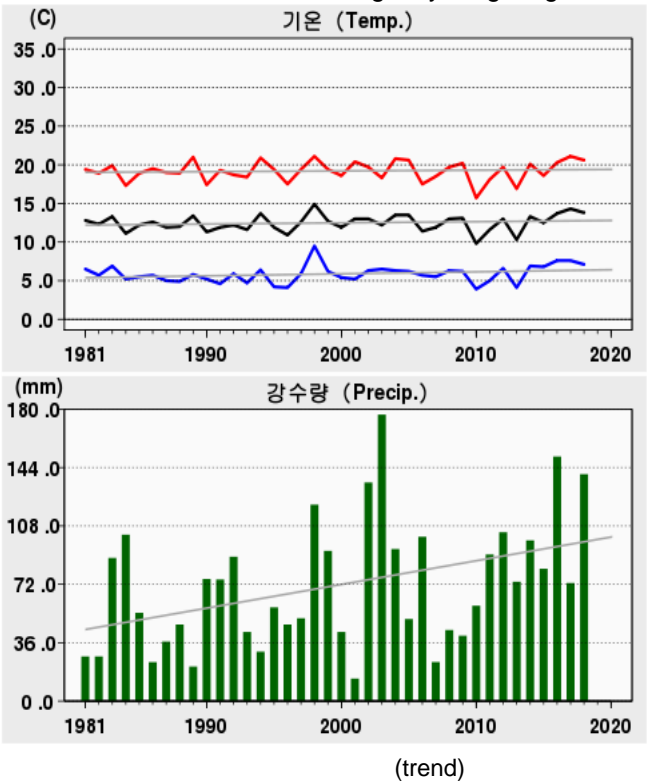
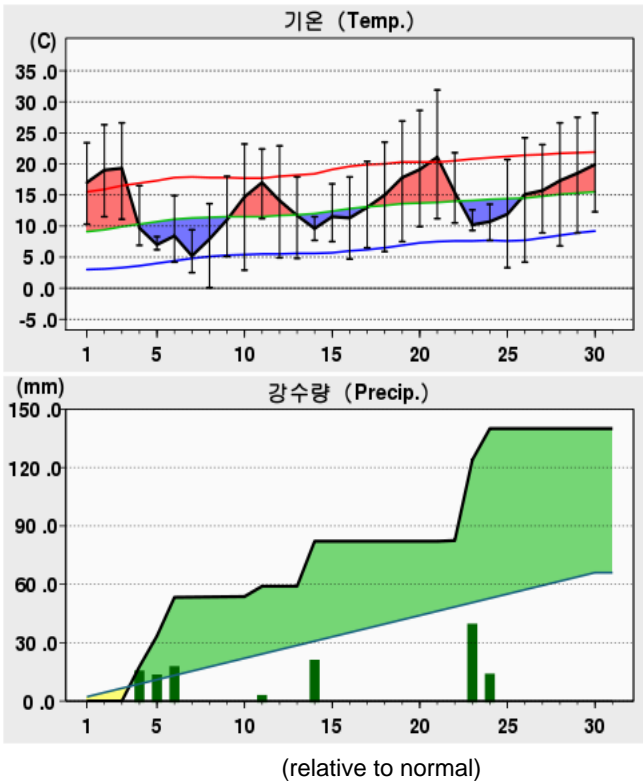
(relative to normal)



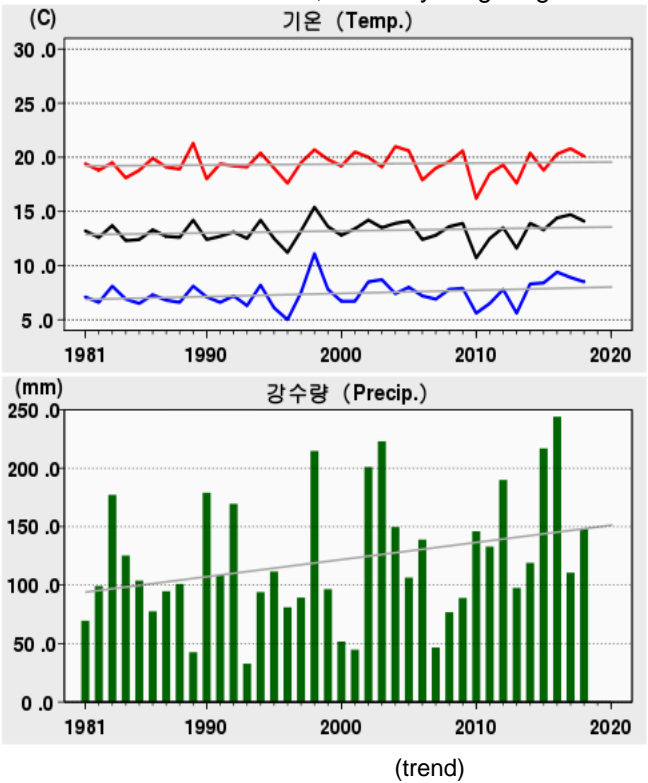
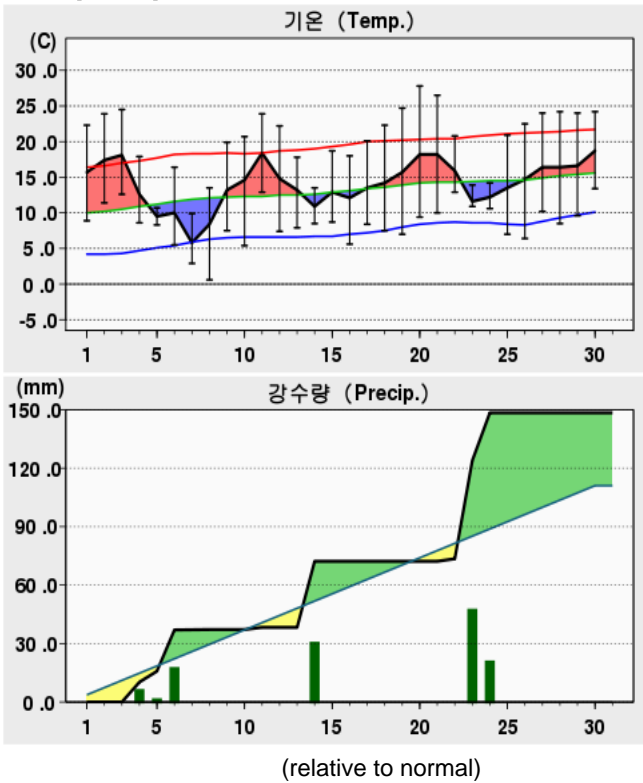
2018 4

Analysis of Regional Major Meteorological Elements on April, 2018

Daegu.Gyeongsangbuk-do

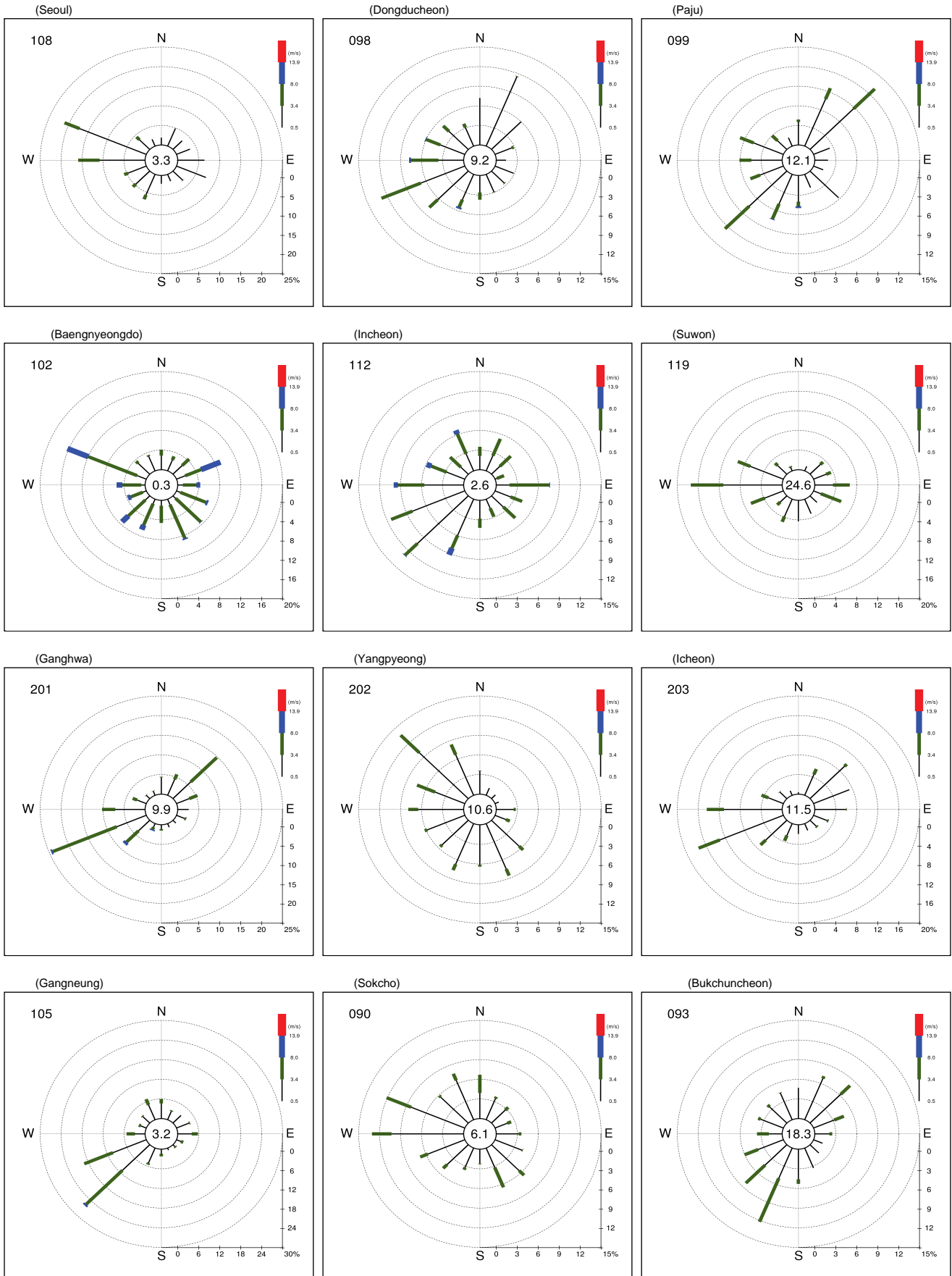


Busan,Ulsan.Gyeongsangnam-do



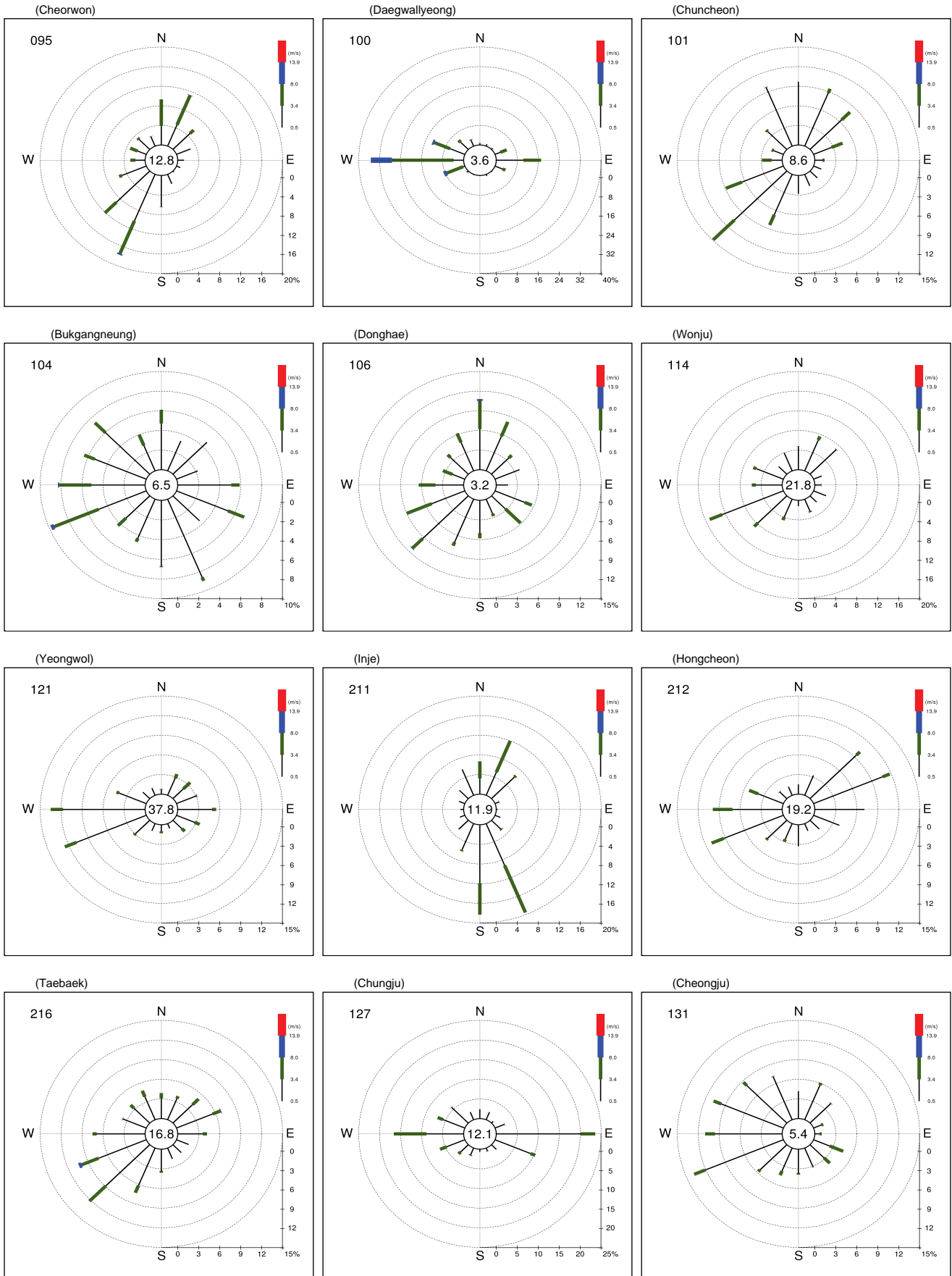
2018 4

Windroses on April, 2018



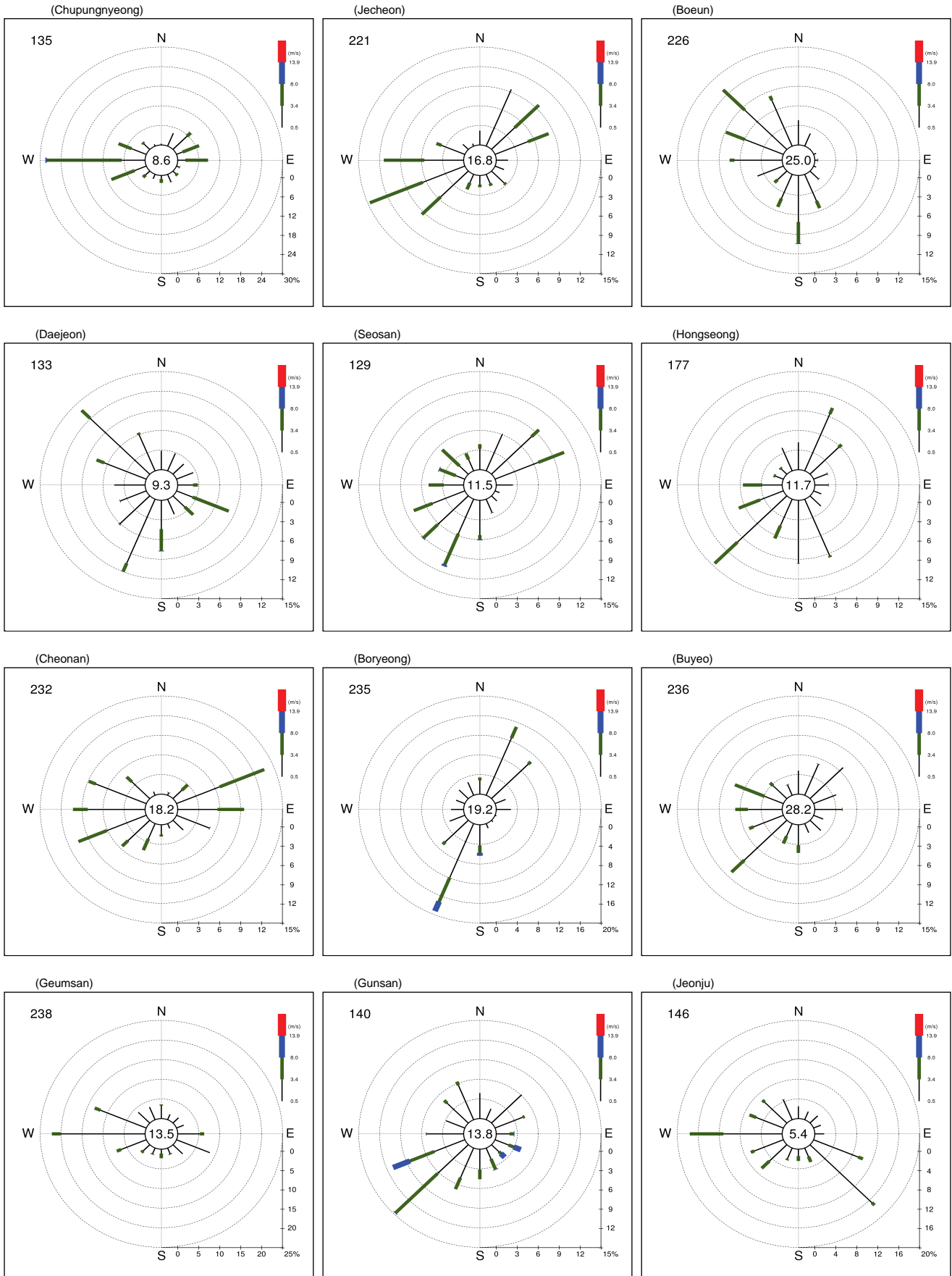
2018 4

Windroses on April, 2018



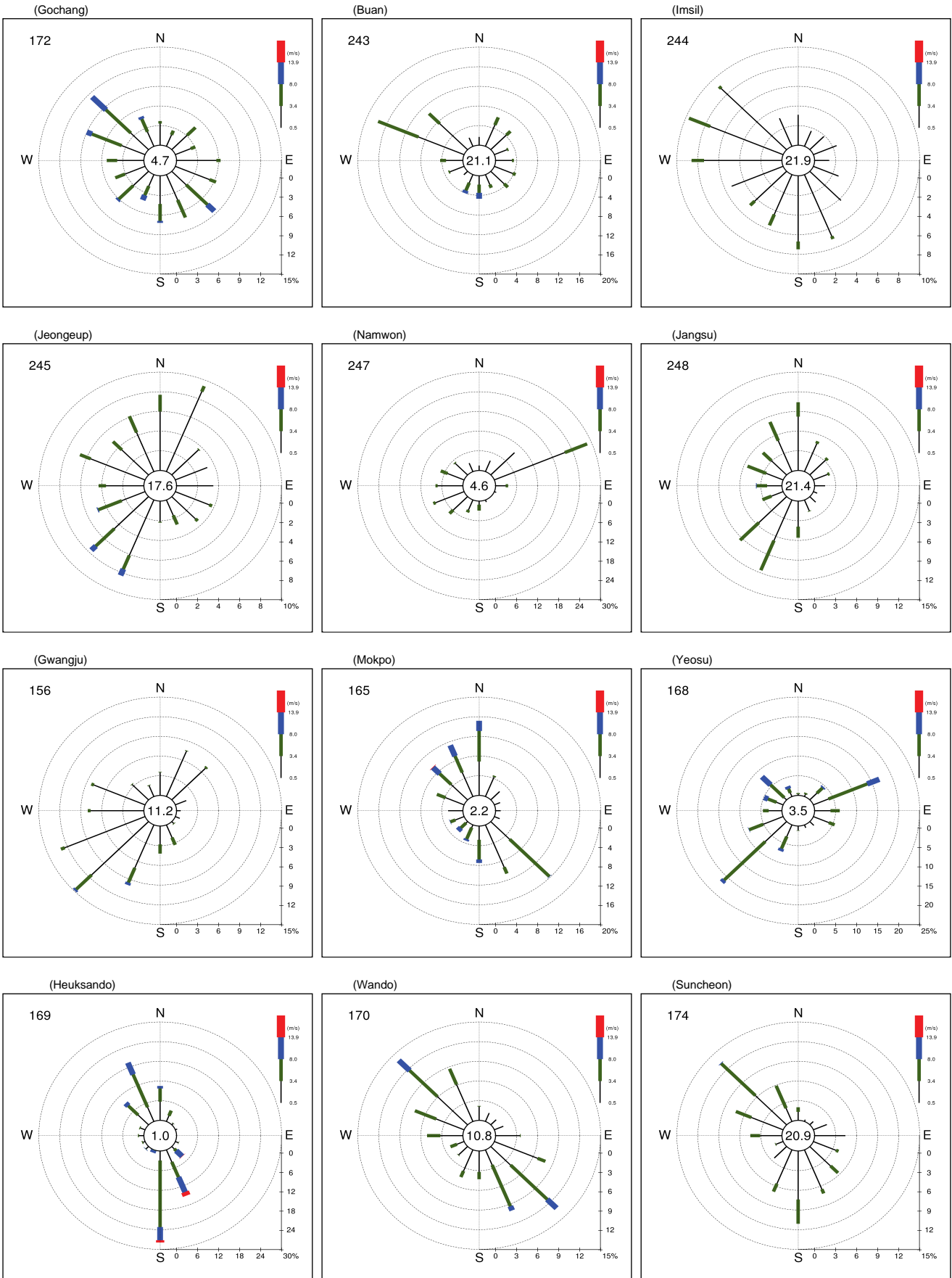
2018 4

Windroses on April, 2018



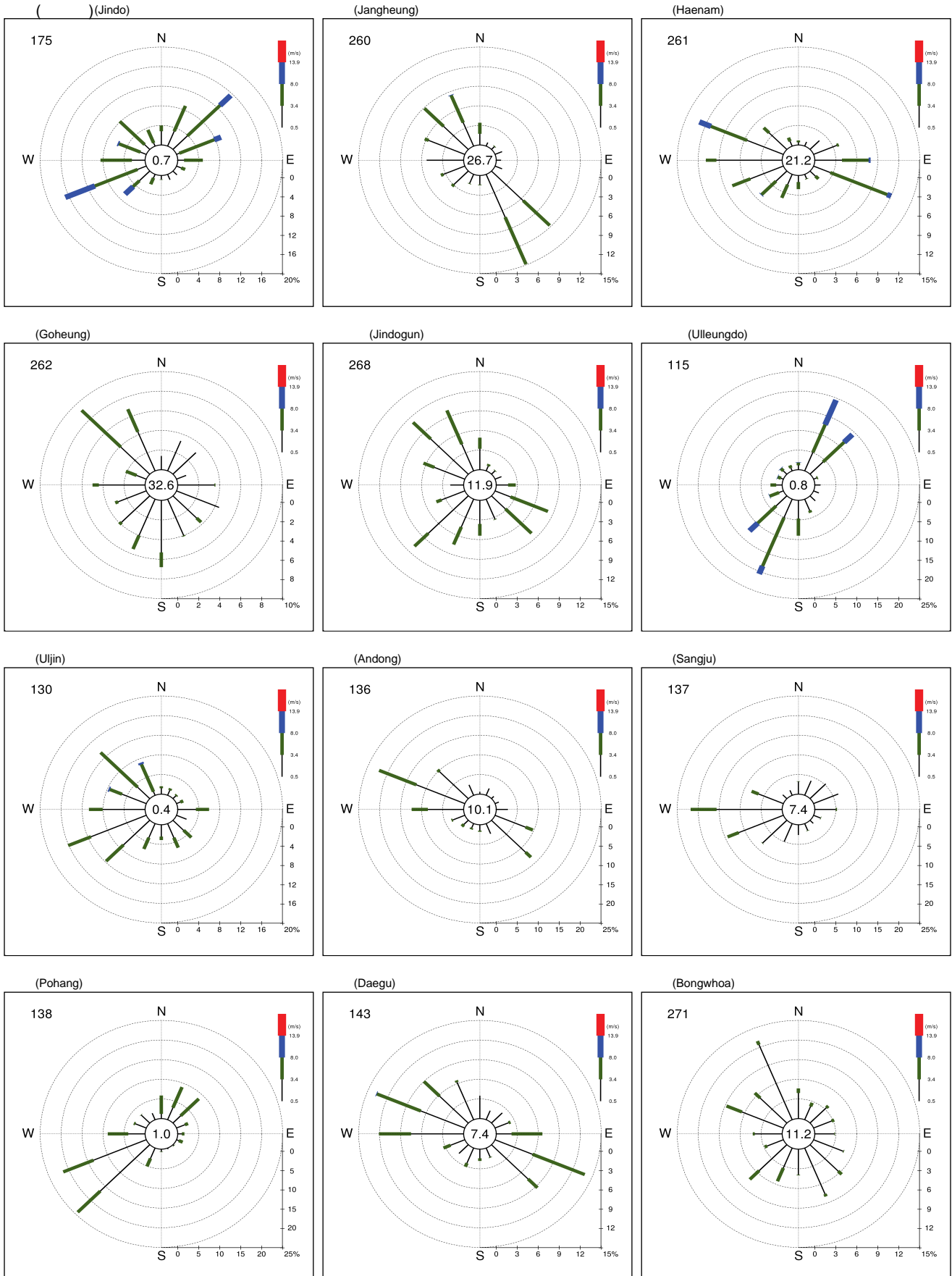
2018 4

Windroses on April, 2018



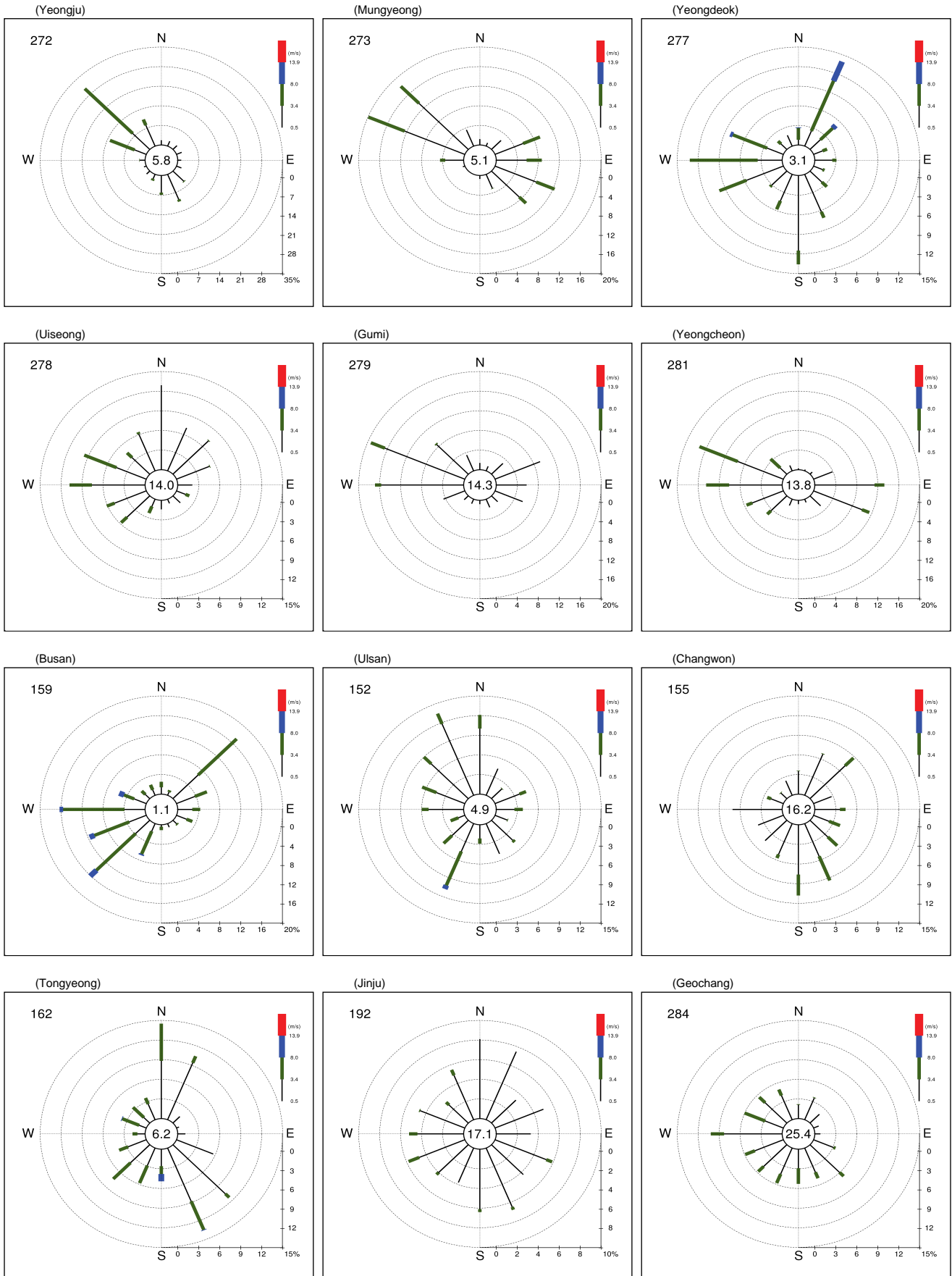
2018 4

Windroses on April, 2018



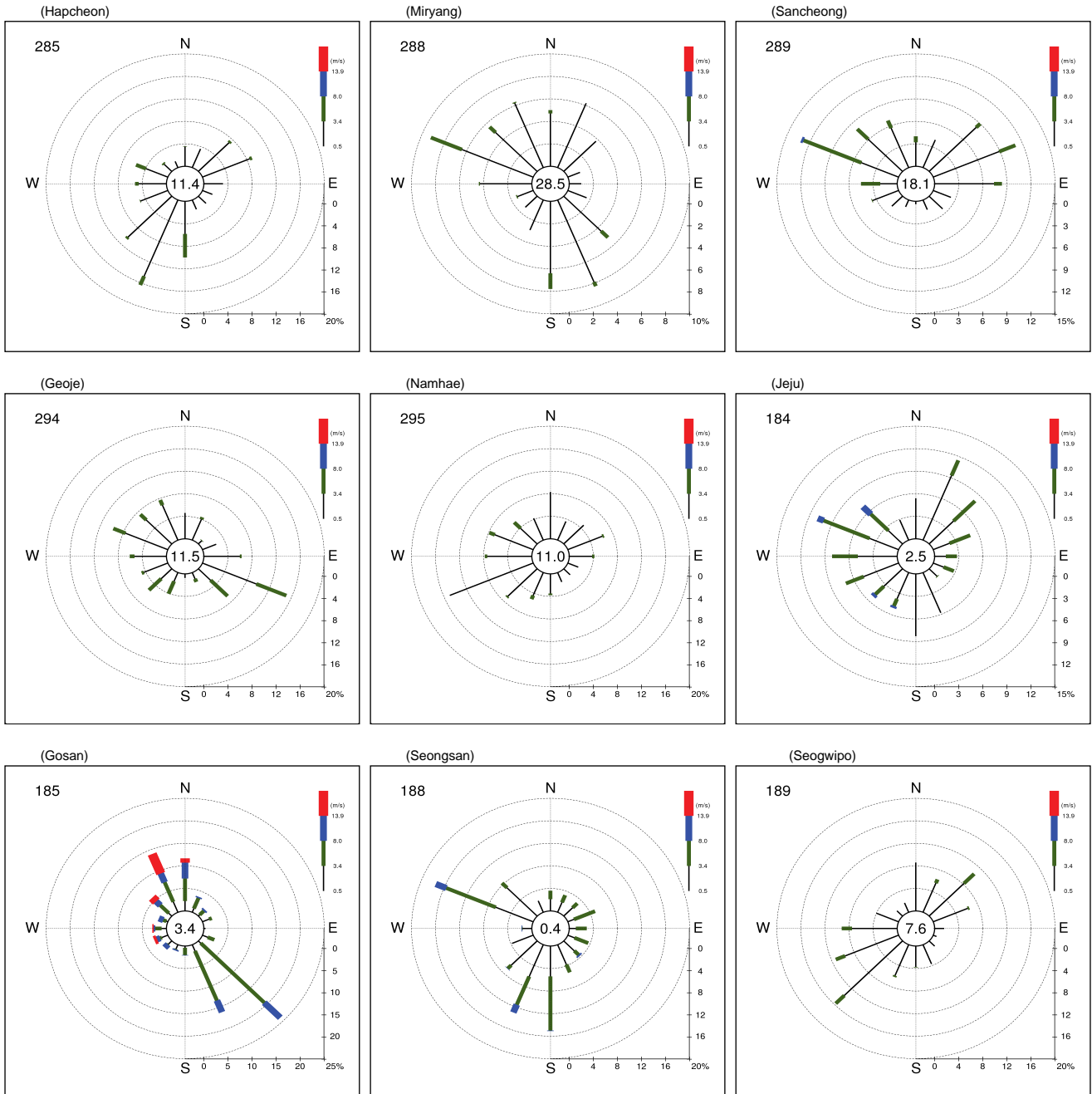
2018 4

Windroses on April, 2018



2018 4

Windroses on April, 2018



2018 4

Monthly Meteorological Data Summary on April, 2018

Station		Air Pressure		Air Temperature									Grass Min. Temp.		Mean Rel. Humid.		Mean Cloud Amount		Sunshine	
Number	Name	Mean Station (hPa)	Mean Sea Level (hPa)	Mean ()	Dep. from Nor. ()	Maximum			Minimum			No. of Days		Mean	Min.	Mean Rel. Humid. (%)	Mean Cloud Amount 5 or 0 ()	Mean Soil Temp. ()	Total	Percentage
						Mean	Highest	Date	Mean	Lowest	Date	Maximum	Minimum						(hr)	(%)
						()	()	()	()	()	()	25	<0							
090		1012.2	1014.4	13.0	+1.5	18.8	32.5	21	7.5	2.0	9	8	0	5.1	57			227.6	58	
093		1004.2	1015.7	12.0	-	19.5	29.2	21	4.9	-3.0	8	4	1	3.3	60	4.9	11.7	218.7	55	
095		997.4	1016.0	11.2	+0.8	17.9	27.1	20	4.4	-3.5	8	2	4	-0.9	61			203.6	51	
098		1002.3	1016.1	12.4	+1.0	19.9	28.7	20	6.3	-1.6	8	4	2	3.5	55			215.9	55	
099		1012.4	1016.1	10.6	-	17.7	25.3	20	4.3	-3.8	8	1	3	2.2	67			220.8	56	
100		925.7	1015.6	8.1	+1.1	13.9	27.3	20	2.0	-4.8	8	8	12	-1.3	60			268.4	68	
101		1006.7	1015.8	12.4	+0.8	19.3	29.1	20	6.0	-1.6	8	3	2	1.9	63		11.6	217.7	55	
102		997.9	1015.6	9.3	+0.2	12.8	18.5	20	6.3	1.7	6	0	0	5.0	69	5.1		207.6	53	
104		1005.1	1014.5	13.4	-	18.7	31.8	21	8.0	0.6	7	7	0	4.1	54	4.4	11.9	227.0	57	
105		1011.6	1014.7	14.5	+1.6	19.7	32.3	21	9.2	1.5	7	9	0	6.6	48		13.1	242.6	61	
106		1009.8	1014.6	13.5	+1.5	18.5	29.6	21	9.0	2.3	7	6	0	5.5	57			235.4	60	
108		1005.4	1015.6	13.0	+0.5	18.5	26.3	20	8.1	0.1	9	3	0	3.2	55	4.7	12.3	223.4	57	
112		1007.3	1015.6	11.9	+0.6	16.3	22.3	20	8.2	0.4	9	0	0	3.9	64	4.9	10.8	221.1	56	
114		997.7	1015.4	13.2	+1.4	19.5	28.5	21	7.3	1.3	8	3	0	1.8	53			202.9	51	
115		988.3	1014.8	11.9	+0.8	15.6	24.2	21	8.5	1.3	7	0	0	6.0	60	4.7	11.3	235.4	60	
119		1011.9	1016.1	12.6	+1.0	19.3	27.3	21	6.8	0.0	8	4	0	5.0	65	4.5		219.2	56	
121		987.1	1015.6	12.6	+1.3	19.9	29.6	21	5.6	0.6	10	5	0	3.2	59			219.6	56	
127		1002.2	1016.1	12.8	+1.1	20.2	30.0	20	5.7	-1.5	8	6	1	2.9	57			215.3	55	
129		1013.0	1016.5	11.7	+0.8	17.6	25.0	20	5.8	-1.9	8	1	1	2.0	71			235.3	60	
130		1009.0	1015.0	13.6	+1.6	19.4	33.2	21	8.2	1.2	8	8	0	6.1	58			236.3	60	
131		1008.7	1015.5	14.1	+1.5	20.4	29.6	21	8.3	1.0	8	6	0	5.1	55	4.8		236.7	60	
133		1007.8	1016.0	13.9	+0.9	20.3	30.0	21	7.8	0.8	8	6	0	4.5	64	4.5	13.9	234.0	59	
135		986.8	1015.6	12.7	+0.6	19.3	30.9	21	5.5	-1.4	8	6	1	3.7	55			241.4	61	
136		998.8	1015.4	13.8	+1.6	20.9	31.4	21	6.6	0.3	8	8	0	4.6	54	4.4		251.7	64	
137		1004.2	1015.6	14.3	-	21.1	32.0	21	7.4	0.7	8	10	0	4.5	52			236.6	60	
138		1015.1	1015.6	15.5	+1.7	20.7	33.0	21	10.6	2.8	8	8	0	7.3	57	4.1	14.2	259.6	66	
140		1013.2	1016.0	12.6	+1.2	18.1	24.9	30	7.5	0.1	8	8	0	4.9	75			225.2	57	
143		1009.1	1015.5	15.0	+0.7	21.4	32.0	21	8.9	0.5	8	9	0	5.2	52	4.6		247.6	63	
146		1008.4	1015.8	14.0	+1.2	20.3	28.4	20	8.7	0.0	8	7	0	3.4	69	4.8		219.8	56	
152		1005.5	1015.4	14.5	+1.0	19.9	29.1	21	9.7	1.5	8	8	0	5.7	61	4.3		247.6	63	
155		1011.2	1015.7	14.4	+0.3	20.2	27.3	20	9.5	1.2	8	3	0	7.0	67	4.7		231.3	59	
156		1007.4	1016.0	15.1	+1.9	21.5	30.2	20	9.7	1.1	7	8	0	5.0	67	4.7		218.2	56	
159		1007.5	1015.7	14.5	+0.9	18.7	24.3	27	11.1	3.0	8	0	0	8.5	63	4.8	14.8	245.8	63	
162		1012.3	1016.2	14.1	+0.7	18.5	24.3	20	10.2	4.3	7	0	0	7.3	73			209.7	54	
165		1011.6	1016.1	13.7	+1.4	18.3	24.3	2	9.6	2.3	7	0	0	7.3	81	5.1	14.4	219.3	56	
168		1008.1	1015.8	14.2	+1.0	18.1	24.9	20	10.7	2.5	7	0	0	8.5	70	4.8	14.6	224.7	57	
169		1006.5	1015.7	10.8	+0.3	15.0	19.7	2	7.7	2.7	7	0	0	7.3	87	5.7		192.1	49	
170		1011.9	1016.1	14.3	+1.6	19.4	26.3	20	9.6	1.3	7	1	0	7.0	77			162.2	41	
172		1009.9	1016.1	13.2	-	19.5	27.7	20	7.2	0.0	15	4	0	5.2	80			214.3	55	
174		996.5	1016.1	12.9	-	19.6	27.3	20	6.3	-1.4	8	3	2	3.8	71			206.3	53	
175		959.9	1015.7	12.4	-	18.3	26.5	20	8.5	-0.3	7	1	1	6.2	71			204.0	52	
177		1012.6	1015.7	12.2	-	18.2	27.3	20	6.3	0.0	8	1	0	4.3	76	4.8		229.6	58	
184		1013.8	1016.3	15.9	+2.1	19.6	26.1	30	12.6	5.3	7	2	0	9.9	68	5.2	15.9	205.6	53	
185		1007.4	1015.9	15.1	+1.8	18.6	23.2	21	12.4	4.1	7	0	0	10.6	83			203.7	52	
188		1013.9	1016.3	15.0	+1.4	19.5	24.6	21	10.7	0.5	8	0	0	9.7	74			211.5	54	
189		1009.7	1015.5	15.8	+1.0	19.6	24.5	27	12.6	3.5	7	0	0	10.3	77			189.3	49	
192		1012.5	1016.1	13.6	+0.8	20.3	28.4	20	7.1	-0.9	8	4	1	5.1	63			226.5	58	
201		1010.3	1016.1	11.0	+0.3	16.4	22.6	20	5.9	-1.2	9	0	2	1.5	62			198.4	50	
202		1010.1	1015.8	12.9	+1.0	19.8	28.8	21	6.2	-1.4	8	4	1	2.7	57			198.8	50	
203		1006.6	1016.2	12.2	+0.3	19.6	29.1	20	5.4	-0.6	8	3	1	2.9	57			215.8	55	
211		992.0	1015.9	10.9	+0.3	17.5	28.5	21	4.2	-1.4	8	2	4	0.2	59			196.9	50	
212		999.0	1015.8	12.0	+1.2	19.7	29.5	20	4.9	-2.6	8	4	2	2.5	61			216.7	55	
216		932.1	1014.6	10.1	+1.2	16.0	28.4	21	4.0	-2.9	7	2	4	1.5	57			212.3	54	
221		984.5	1015.3	11.4	+0.9	19.1	29.7	20	3.7	-1.8	8	3	4	0.9	58			218.1	55	
226		995.2	1016.0	12.5	+1.4	20.0	30.3	20	4.9	-2.2	8	6	1	0.6	63			216.4	55	
232		1006.1	1015.8	12.4	+0.9	19.5	29.1	20	5.3	-2.2	8	3	1	3.1	61			209.2	53	
235		1014.0	1015.8	12.1	+1.1	17.2	22.6	20	7.2	0.5	8	0	0	5.1	80			207.1	53	
236		1014.7	1016.0	12.6	+0.9	19.7	28.8	20	6.0	-2.0	8	3	1	2.3	69			216.6	55	
238		995.5	1015.8	12.5	+0.9	20.0	30.5	20	5.1	-2.6	8	6	1	3.8	63			217.1	55	
243		1014.7	1016.2	12.9	+1.6	19.1	26.0	30	7.6	0.5	8	3	0	5.8	69			217.1	55	
244		986.7	1016.0	12.4	+1.8	20.0	30.6	20	5.1	-2.3	8	6	2	3.3	67			202.4	52	
245		1007.5	1015.8	13.4	+1.1	20.0	27.8	21	7.4	-0.7	8	5	1	5.8	71			219.2	56	
247		1000.1	1015.9	13.4	+1.5	20.3	30.2	20	6.8	-0.7	8	5	1	3.2	61			214.7	55	
248		967.9	1015.7	11.7	+1.3	18.8	28.9	20	4.4	-4.8	8	3	3	1.2	66			213.1	54	
260		1010.6	1016.0	13.5	+1.5	19.7	27.5	20	6.9	-2.1	8	1	1	3.1	74			194.6	50	
261		1014.3	1016.2	13.0	+0.9	19.5	26.5	20	6.4	-1.3	19	3	2	2.1	72			203.3	52	
262		1009.6	1015.8	13.5	+0.8	19.5	27.0	20	7.2	1.0	8	1	0	5.7	72			209.3	53	
268		1014.8	1015.4	13.5	-	18.8	25.6	20	7.9	0.3	19	1	0	5.9	74			210.0	54	
271		977.0	1015.4	11.4	+1.5	19.3	30.3	21	3.5	-1.9	8	7	5	0.9	57			225.1	57	
272		990.3	1015.3	12.8	+1.1	19.6	30.9	21	5.8	0.4	10	5	0	3.5	54			235.6	60	
273		995.2	1015.5	13.5	+1.2	20.3	32.3	21	6.6	-0.7	8	8	1	3.1	49			229.9	58	
277		1010.1	1015.2	13.9	+1.6	20.5	32.5	21	7.9	0.1	8	8	0	6.3	54			257.2	65	
278		1005.9	1015.7	13.5	+2.0	21.9	33.1	21	5.1	-2.6	8	9	1	1.9	55			232.4	59	
279		1009.9	1015.7	14.5	+1.6	21.2	30.5	21	8.1	0.2	8	8	0	3.3	62			232.9	59	
281		1004.4	1015.6	14.3	+1.8	21.5	32.0	21	7.0	-1.0	8	9	1	2.8	53			250.4	64	
284		987.7																		

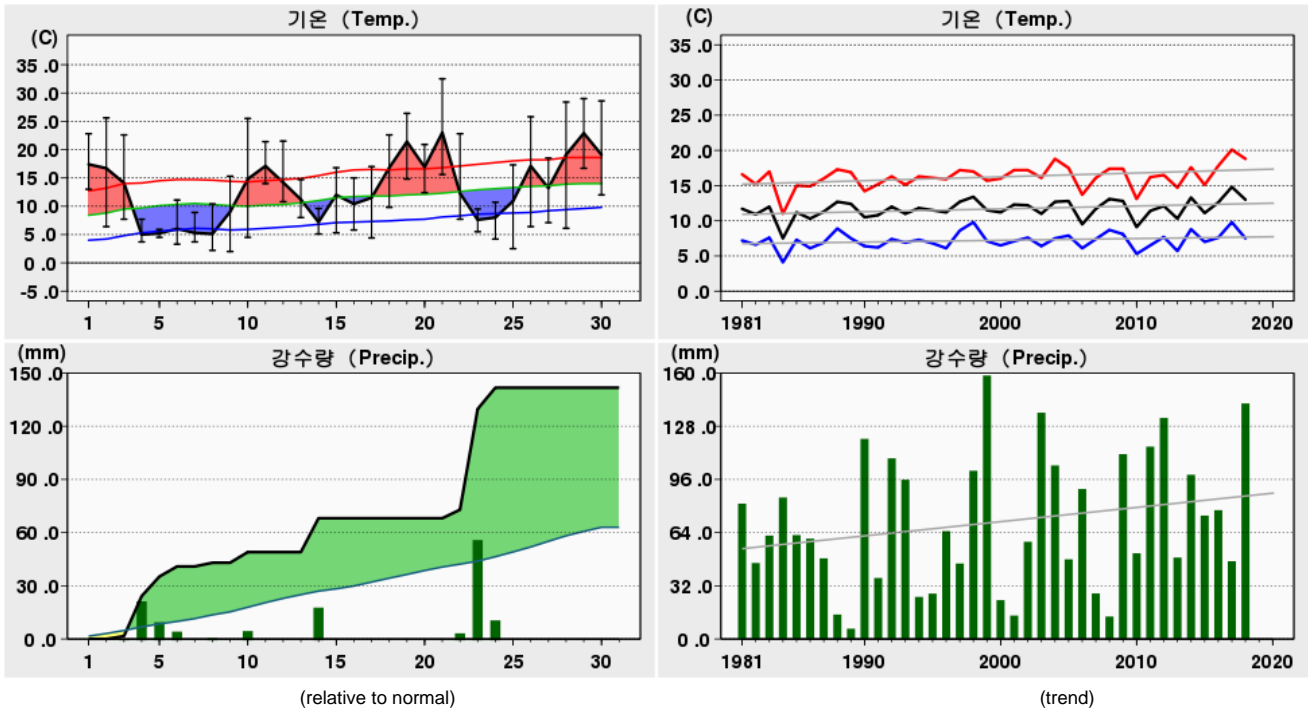
2018 4

Monthly Meteorological Data Summary on April, 2018

Station Number	Station Name	Precipitation								Total Evaporation (mm)	Wind				No. of Days									
		Total (mm)	Dep. from Nor. (mm)	Highest		No. of Days					Mean Speed (%)	Highest			Cloud Amount <2.5	Cloud Amount 7.5	Sunless	Fog	Gale	Lightning	Snow	Frost	Ice	
				1 Daily (mm)	Date	0.1 mm	1.0 mm	10.0 mm	30.0 mm			Speed (%)	Dir. (16)	Date										
090	수원	141.7	+77.4	56.8	23	10	10	5	1	2.3	8.2	N	22			4								
093	남양주	117.2	-	46.5	23	9	9	3	1	1.9	8.7	SW	10			4								
095	가평	139.4	+75.4	65.5	23	10	9	5	1	2.5	9.7	SSW	10			4								
098	연천	125.9	+53.2	57.4	23	11	9	4	1	2.1	9.8	SSW	10			6								
099	파주	122.4	-	55.2	23	10	8	4	1	2.2	10.1	S	10			3								
100	포천	128.7	+39.2	48.9	23	12	10	4	1	4.3	14.2	W	10			0								
101	양주	139.5	+77.2	60.4	23	9	9	4	1	1.9	7.4	SSW	10			3								
102	동두천	89.5	+34.7	51.7	22	5	5	2	1	5.1	13.9	W	6	10	11	7	11		1		0	0	0	0
104	김포	151.8	-	52.7	23	11	8	4	1	2.2	13.0	SW	10	11	8	4	0		0		0	1	2	1
105	고양	151.4	+82.7	52.5	23	11	8	4	1	2.8	13.6	SW	10			0								
106	성남	131.8	+71.7	50.1	23	10	7	5	1	2.5	10.2	SW	11			5								
108	안성	130.3	+65.8	59.0	23	11	9	4	1	2.0	8.8	SSW	10	10	9	4	1		0		0	1	1	2
112	여주	112.2	+54.5	49.9	23	10	9	4	1	3.4	11.8	SSW	10	9	9	3	6		0		1	0	0	0
114	진천	112.6	+45.9	41.2	23	10	9	4	1	1.4	6.6	WSW	11			5								
115	괴산	150.0	+68.7	36.3	6	8	7	6	2	4.7	15.5	NNE	27	10	9	1	5	3		0		2	0	0
119	충주	128.8	+67.5	66.2	23	9	8	3	1	2.0	8.7	SSW	10	11	10	4	0		0		0	0	3	0
121	제천	116.5	+46.0	36.3	23	11	9	4	1	1.3	7.6	W	12			5								
127	영동	107.9	+44.8	33.1	23	9	8	5	1	1.9	7.3	W	7			5								
129	홍천	132.8	+62.6	67.7	23	9	8	3	1	2.4	9.8	SSW	10	0	0	4								
130	횡성	167.1	+106.1	52.7	23	9	7	6	1	3.3	11.1	WNW	12			5								
131	영월	133.0	+66.4	44.6	23	9	8	6	2	1.9	6.6	SSW	10	10	8	5	0		0		2	2	1	1
133	철원	155.3	+73.6	38.9	23	9	8	6	2	2.0	9.0	S	10	8	8	4	0		0		0	1	1	2
135	강릉	132.0	+62.4	33.1	23	8	8	6	1	3.2	10.1	W	7			5								
136	속초	148.7	+80.5	39.5	23	8	7	6	1	2.1	7.7	WNW	6	10	7	5	0		0		0	1	0	1
137	홍천	141.4	-	37.3	23	8	7	6	1	1.9	8.1	W	7			5								
138	영월	106.5	+37.6	33.9	23	8	7	4	1	3.2	7.6	NE	22	12	6	5	0		0		0	0	0	0
140	강릉	122.0	+43.8	34.4	23	9	9	4	1	2.6	13.4	SW	7			4								
143	강릉	113.0	+50.1	38.0	23	7	7	4	1	2.6	8.8	WNW	7	7	8	5	0		0		0	0	0	1
146	강릉	98.7	+21.4	24.1	6	9	9	4	0	2.0	8.4	SW	8	7	8	4	1	0		0		2	2	1
152	강릉	123.3	+32.2	42.5	23	7	6	4	1	2.4	11.4	SSW	10	10	6	5	0		0		0	0	0	0
155	강릉	119.3	-10.6	41.7	23	8	6	5	1	1.8	7.6	S	10	8	6	5	1		0		0	0	0	0
156	강릉	127.4	+46.7	41.8	23	10	7	5	1	1.7	10.6	SSW	11	8	7	5	0		0		0	1	1	0
159	강릉	156.4	+23.7	60.4	24	6	5	4	3	4.0	14.3	WSW	10	7	7	5	0		1		0	0	0	0
162	강릉	170.4	+42.1	62.0	23	8	5	5	3	2.6	10.6	S	10			5								
165	강릉	169.0	+99.7	58.7	23	10	7	6	1	3.7	16.4	NW	6	8	8	3	2		1		0	1	0	0
168	강릉	125.3	+8.7	49.8	23	6	6	4	2	4.1	13.3	NW	14	8	7	4	3		0		0	1	0	0
169	강릉	167.7	+86.5	44.3	14	9	8	5	2	5.6	17.2	SSE	23	7	10	5	15		7		0	1	0	0
170	강릉	200.4	+81.2	69.6	23	9	8	4	3	2.9	13.0	NW	6			6								
172	강릉	102.0	-	23.3	6	11	8	4	0	3.3	12.4	NW	7			5								
174	강릉	121.1	-	41.3	23	10	7	5	2	2.0	8.9	NW	6			7								
175	강릉	159.5	-	52.0	23	8	8	5	1	4.9	11.0	WSW	13			5								
177	강릉	155.2	-	84.2	23	8	8	5	1	2.1	8.4	SSW	10			5								
184	강릉	112.5	+22.9	41.8	23	8	7	3	2	2.9	13.0	S	8	7	9	4	0		0		0	1	0	0
185	강릉	175.6	+89.2	89.9	23	8	7	6	1	6.5	24.5	NNW	7			3								
188	강릉	234.1	+84.0	100.0	23	11	9	5	2	3.5	10.8	WNW	15			4								
189	강릉	312.0	+137.1	144.5	23	10	8	5	3	1.6	6.4	ENE	13			6								
192	강릉	127.8	+9.6	45.8	23	8	6	4	2	1.5	6.3	WSW	6			4								
201	강릉	113.6	+46.7	54.5	23	10	9	2	1	2.9	12.6	SW	10			4								
202	강릉	124.8	+56.5	53.0	23	10	9	4	1	2.0	8.1	WSW	10			4								
203	강릉	145.8	+71.8	66.9	23	10	8	4	1	2.0	7.8	SSW	10			5								
211	강릉	127.2	+66.1	55.0	23	11	10	3	1	2.3	8.2	S	10			4								
212	강릉	143.8	+77.6	66.0	23	12	9	5	1	1.5	7.1	WNW	12			2								
216	강릉	128.9	+51.5	55.3	23	12	9	4	1	1.9	10.4	WSW	10			5								
221	강릉	112.9	+36.8	42.5	23	10	9	5	1	2.3	8.6	WNW	6			5								
226	강릉	139.2	+66.1	40.0	23	9	8	6	1	1.7	8.8	NW	7			5								
232	강릉	117.0	+55.6	40.3	23	9	8	5	1	2.1	7.6	S	10			5								
235	강릉	128.1	+59.2	45.9	23	9	8	5	1	1.9	11.7	SSW	10			5								
236	강릉	156.5	+80.4	55.0	23	9	9	5	2	1.7	9.0	SW	10			4								
238	강릉	142.4	+66.7	27.0	23	10	8	7	0	1.6	7.4	S	10			5								
243	강릉	124.6	+51.0	30.0	14	10	9	4	1	2.2	11.3	S	10			5								
244	강릉	129.7	+53.4	36.5	23	12	9	5	2	1.4	7.5	W	7			5								
245	강릉	117.7	+42.4	28.4	6	11	8	5	0	1.9	10.6	SSW	10			5								
247	강릉	158.2	+86.7	44.5	23	11	9	5	2	2.0	7.9	SW	8			5								
248	강릉	170.5	+81.6	47.0	23	11	11	6	2	2.1	9.1	W	7			6								
260	강릉	112.2	+10.8	33.4	23	10	7	4	2	2.0	9.1	N	7			6								
261	강릉	120.1	+30.1	34.2	23	9	8	4	1	2.8	11.1	WNW	6			3								
262	강릉	128.8	+8.7	46.3	23	7	7	4	1	1.6	9.5	NW	7			4								
268	강릉	171.0	-	49.0	23	8	7	6	2	2.6	8.3	SW	8			2								
271	강릉	165.0	+89.7	39.0	23	10	8	7	2	1.8	6.4	NW	11			5								
272	강릉	175.1	+92.2	56.0	23	11	8	7	2	2.8	7.2	NW	6			5								
273	강릉	157.6	+81.0	51.0	23	9	7	7	1	2.4	8.6	NW	14			5								
277	강릉	149.6	+85.6	62.0	23	8	7	6	1	3.5	11.8	NNE	27			4								
278	강릉	121.5	+55.6	27.0	6	8	8	6	0	1.7	7.4	WNW	7			5								
279	강릉	120.8	+54.5	26.1	23	8	8	6	0	1.3	6.2	WNW	7			5								
281	강릉	112.0	+49.6	35.5	23	7	7	5	1	2.1														

2018 4 (090)

Sokcho (090) Daily Meteorological Data on April, 2018

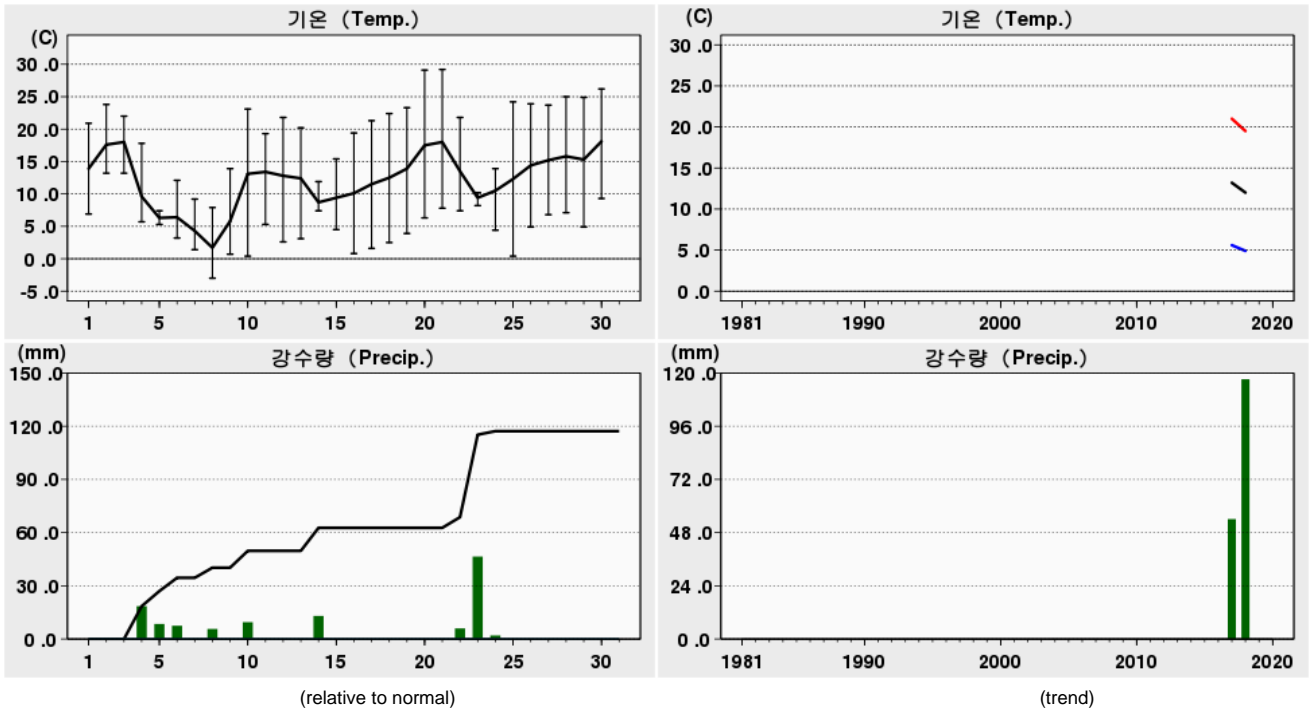


Rank	(Maximum Temperature)				(Minimum Temperature)				(Daily Precipitation)			
	2018 4		(Since Obs.)		2018 4		(Since Obs.)		2018 4		(Since Obs.)	
1	32.5	21	32.5	21 (2018)	2.0	09	-3.5	01 (1972)	56.8	23	139.7	24 (1969)
2	29.0	29	32.1	20 (1998)	2.2	08	-2.7	01 (1991)	22.6	04	80.1	24 (1977)
3	28.6	30	32.0	28 (2005)	2.5	25	-2.4	02 (1996)	19.1	14	77.3	12 (1990)

Date	Mean S. L. Press. (hPa)	Air Temperature			Grass Min. Temp. ()	Mean D. P. Temp. ()	Rel. Humid.		Wind			Mean Cloud Amount ()	Evaporation (mm)	Precipitation (mm)	Sunshine (hr)	Max. New Snowfall (cm)	Max. Snow Depth (cm)	Horizontal Radiation (MJ/m ²)
		Mean ()	Max. ()	Min. ()			Mean (%)	Min. (%)	Mean Speed (%)	Max.								
										Speed (%)	Dir. (16)							
1	1013.6	17.4	22.8	13.0	10.5	6.8	51	33	2.3	4.8	SW						5.4	
2	1012.3	16.7	25.6	6.4	7.1	8.4	62	33	2.6	5.7	N						9.8	
3	1016.7	14.1	22.6	7.7	7.0	8.2	69	41	2.3	5.4	ENE		1.6				6.6	
4	1023.6	5.0	7.7	3.7	3.7	3.4	90	77	1.8	5.0	ENE		22.6				0.0	
5	1019.7	5.2	5.9	4.5	3.6	4.2	94	85	1.0	3.9	SSE		11.0				0.0	
6	1008.0	6.0	11.1	3.3	3.3	0.8	72	35	2.7	5.7	W		5.7				5.0	
7	1009.6	5.3	8.9	3.7	1.7	-7.7	41	16	3.3	6.4	WNW						4.1	
8	1013.7	5.1	10.4	2.2	-0.2	-5.0	53	22	3.0	6.9	WNW			2.1			5.9	
9	1016.1	9.0	15.3	2.0	-1.4	-1.6	50	23	1.6	3.7	SE						11.1	
10	1007.2	14.8	25.5	4.5	2.0	3.6	50	17	2.1	7.5	WSW		6.0				4.5	
상순	1014.1	9.9	15.6	5.1	3.7	2.1	63	38	2.3	7.5	WSW		49.0		52.4			
11	1005.5	17.1	21.4	14.0	9.8	-1.5	30	16	3.4	6.2	WNW		0.0				11.8	
12	1014.3	14.2	21.5	10.8	4.3	-3.0	32	10	2.4	6.2	WNW						11.9	
13	1025.1	11.2	14.7	8.0	3.8	2.7	58	24	2.6	5.2	SSE						8.1	
14	1010.0	7.2	9.6	5.1	3.9	5.8	92	72	1.6	5.4	N		19.1				0.0	
15	1009.6	12.0	16.8	5.3	2.9	1.9	51	36	2.3	5.5	N						8.9	
16	1019.6	10.4	15.0	5.8	3.5	2.1	58	35	2.2	5.7	SSE						12.5	
17	1017.8	11.5	17.0	4.4	1.2	5.1	67	44	2.0	7.0	SSE						12.0	
18	1013.3	16.8	22.6	9.8	5.1	0.6	35	17	2.0	6.3	SSE						11.9	
19	1012.4	21.4	26.4	14.8	10.2	-1.2	23	9	2.8	7.3	WNW						9.6	
20	1017.3	16.9	20.9	12.4	7.6	9.0	61	28	1.4	4.0	SSE						11.6	
중순	1014.5	13.9	18.6	9.0	5.2	2.2	51	29	2.3	7.3	WNW		19.1				98.3	
21	1014.4	23.0	32.5	15.6	9.7	0.7	26	9	1.4	3.9	SE						10.2	
22	1023.6	12.3	22.8	7.7	8.0	2.9	60	10	3.6	8.2	N		4.8				1.3	
23	1022.8	7.6	9.5	5.5	5.9	6.6	94	80	2.1	4.9	ENE		56.8				0.0	
24	1016.0	8.0	10.7	4.2	2.4	5.9	87	67	2.8	5.1	ENE		12.0				0.3	
25	1013.4	10.9	17.3	2.5	-0.2	4.1	65	23	1.5	3.8	SSE						12.6	
26	1010.4	17.1	25.8	6.4	4.2	4.5	51	14	1.8	5.0	SW						10.1	
27	1014.4	13.2	18.5	7.1	5.9	2.3	49	32	2.4	6.2	N						12.0	
28	1011.0	19.1	28.4	6.1	4.8	3.3	42	17	1.9	4.7	WNW						11.4	
29	1007.4	22.9	29.0	16.7	10.8	4.3	31	11	2.3	5.5	WNW						10.1	
30	1012.3	19.1	28.6	12.0	11.1	6.9	52	22	2.4	5.9	WNW						8.9	
하순	1014.6	15.3	22.3	8.4	6.3	4.2	56	29	2.2	8.2	N		73.6				76.9	
1014.4	13.0	18.8	7.5	5.1	2.8	57	32	2.3	8.2	N		141.7	227.6					

2018 4 (093)

Bukchuncheon (093) Daily Meteorological Data on April, 2018

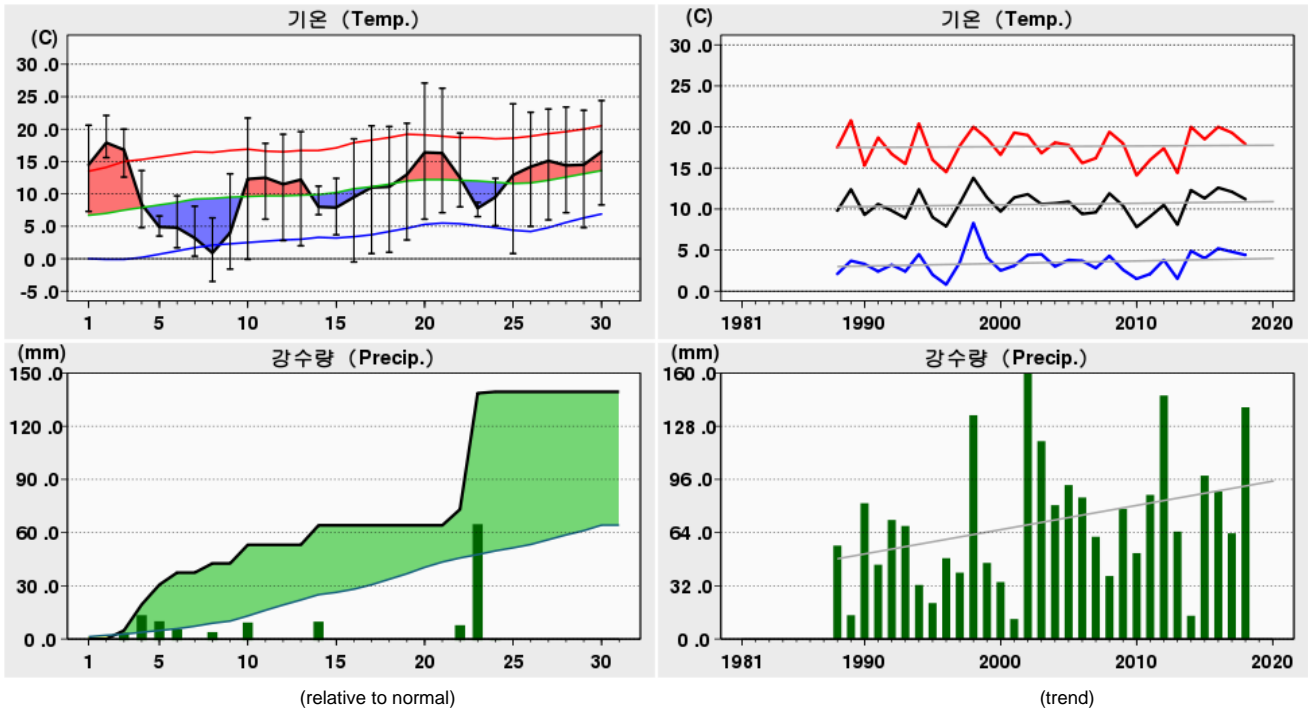


Rank	(Maximum Temperature)				(Minimum Temperature)				(Daily Precipitation)			
	2018 4		(Since Obs.)		2018 4		(Since Obs.)		2018 4		(Since Obs.)	
1	29.2	21	29.2	21 (2018)	-3.0	08	-3.0	08 (2018)	46.5	23	46.5	23 (2018)
2	29.1	20	29.1	20 (2018)	0.4	25	-0.8	03 (2017)	18.5	04	21.0	05 (2017)
3	26.2	30	29.1	30 (2017)	0.4	10	-0.1	13 (2017)	13.0	14	18.5	04 (2018)

Date	Mean S. L. Press. (hPa)	Air Temperature			Grass Min. Temp. ()	Mean D. P. Temp. ()	Rel. Humid.		Wind			Mean Cloud Amount ()	Evaporation (mm)	Precipitation (mm)	Sunshine (hr)	Max. New Snowfall (cm)	Max. Snow Depth (cm)	Horizontal Radiation (MJ/m ²)
		Mean ()	Max. ()	Min. ()			Mean (%)	Min. (%)	Mean Speed (%)	Max.								
										Speed (%)	Dir. (16)							
1	1016.7	13.9	20.9	6.9	5.2	7.7	68	43	1.3	5.0	SSW							9.72
2	1015.4	17.6	23.8	13.2	11.3	10.5	66	36	1.7	5.0	S							11.82
3	1016.1	18.0	22.0	13.2	11.4	11.8	68	53	1.6	4.9	SW							6.79
4	1019.7	9.6	17.8	5.7	4.9	3.1	66	45	2.7	6.1	NE		18.5	7.0				17.20
5	1018.0	6.3	7.4	5.3	4.7	3.7	84	65	1.0	3.5	ENE		8.5	0.0				2.41
6	1010.3	6.4	12.1	3.2	2.8	0.7	69	39	3.0	8.0	SW		7.5	4.4				14.21
7	1012.4	4.3	9.2	1.4	0.8	-9.4	42	14	4.2	7.7	WNW		0.0	5.2				14.34
8	1016.0	1.7	7.9	-3.0	-4.3	-3.3	74	30	1.5	5.7	SSW		5.7	4.3				9.78
9	1018.8	5.8	13.9	0.7	0.0	0.4	73	33	1.0	2.6	E			7.8				19.12
10	1010.4	13.1	23.1	0.4	-1.5	3.8	61	23	2.9	8.7	SW		9.5	8.0				18.49
상순	1015.4	9.7	15.8	4.7	3.5	2.9	67	38	2.1	8.7	SW		49.7	45.1				123.88
11	1009.4	13.4	19.3	5.3	2.8	1.7	50	22	3.4	7.2	WSW			11.6				23.35
12	1016.8	12.8	21.8	2.6	1.1	-6.5	34	8	2.7	7.4	W			11.9				23.96
13	1023.0	12.4	20.2	3.1	1.6	-1.9	43	13	1.5	4.3	NNE			5.0				16.10
14	1009.8	8.7	11.9	7.4	7.4	6.3	86	59	1.1	4.6	NNW		13.0	0.0				3.50
15	1011.7	9.4	15.4	4.5	3.1	2.9	68	37	1.7	5.4	WSW			6.8				13.55
16	1019.5	10.1	19.4	0.8	-1.7	0.4	59	21	1.1	3.1	SSE			12.2				24.64
17	1019.5	11.5	21.3	1.6	-0.2	0.8	55	20	1.4	4.7	SSW			11.9				23.39
18	1016.9	12.5	22.4	2.5	0.5	-1.1	49	11	1.7	5.1	SSW			11.9				23.61
19	1017.3	13.9	23.3	3.9	2.6	1.5	51	17	1.9	5.8	SSW			11.5				21.83
20	1019.3	17.5	29.1	6.3	4.8	7.4	58	23	1.3	4.3	SW			11.2				22.37
중순	1016.3	12.2	20.4	3.8	2.2	1.2	55	23	1.8	7.4	W		13.0	94.0				196.30
21	1017.7	18.0	29.2	7.8	4.9	0.6	45	6	1.8	5.7	SW			12.2				24.87
22	1020.7	13.5	21.8	7.4	5.0	3.2	54	25	2.4	6.7	NE		6.0	1.0				11.46
23	1018.9	9.4	10.2	8.2	7.2	5.5	77	66	2.7	6.6	ENE		46.5	0.0				2.64
24	1013.5	10.5	13.9	4.4	2.5	3.2	63	28	2.0	3.9	ENE		2.0	0.0				8.72
25	1013.4	12.3	24.2	0.4	-2.0	0.6	56	13	1.0	2.6	SSW			12.3				24.58
26	1013.2	14.4	23.9	4.9	2.6	3.5	56	20	2.0	6.3	SSW			11.7				22.56
27	1013.9	15.2	23.7	6.8	5.3	5.0	58	22	1.2	3.6	NE			10.7				22.57
28	1015.4	15.8	25.0	7.1	4.7	4.5	54	18	2.2	6.7	SSW			11.8				24.22
29	1013.1	15.3	24.9	4.9	3.6	3.5	50	24	1.9	6.3	SSW			10.2				22.66
30	1014.3	18.1	26.2	9.3	7.4	8.9	59	33	1.2	3.8	SSW			9.7				21.43
하순	1015.4	14.3	22.3	6.1	4.1	3.9	57	26	1.8	6.7	SSW		54.5	79.6				185.71
	1015.7	12.0	19.5	4.9	3.3	2.6	60	29	1.9	8.7	SW		117.2	218.7				505.89

2018 4 (095)

Cheorwon (095) Daily Meteorological Data on April, 2018

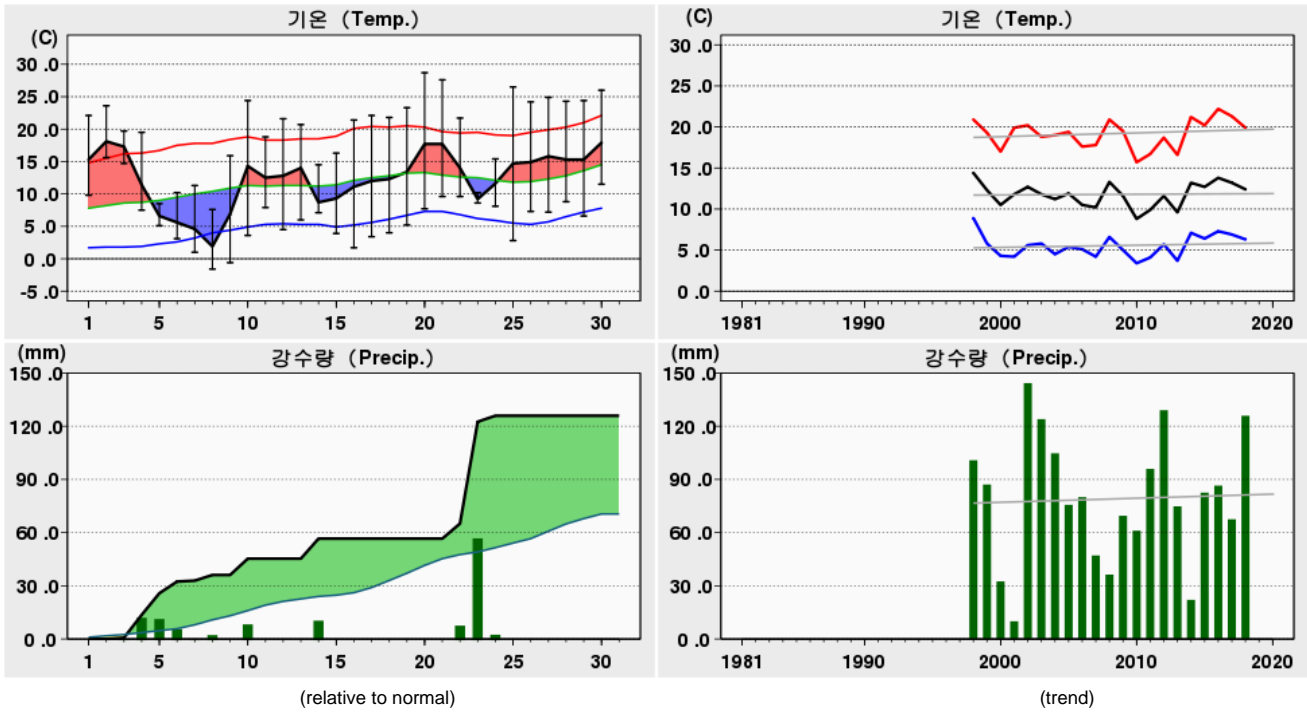


Rank	(Maximum Temperature)				(Minimum Temperature)				(Daily Precipitation)			
	2018 4		(Since Obs.)		2018 4		(Since Obs.)		2018 4		(Since Obs.)	
1	27.1	20	29.8	30 (2012)	-3.5	08	-8.2	01 (1991)	65.5	23	70.0	29 (2002)
2	26.3	21	29.7	20 (1989)	-1.6	09	-6.0	04 (1996)	14.6	04	65.5	23 (2018)
3	24.4	30	29.2	21 (1989)	-0.5	16	-5.8	12 (1996)	11.2	05	60.2	12 (1998)

Date	Mean S. L. Press. (hPa)	Air Temperature			Grass Min. Temp. ()	Mean D. P. Temp. ()	Rel. Humid.		Wind			Mean Cloud Amount ()	Evaporation (mm)	Precipitation (mm)	Sunshine (hr)	Max. New Snowfall (cm)	Max. Snow Depth (cm)	Horizontal Radiation (MJ/m ²)
		Mean ()	Max. ()	Min. ()			Mean (%)	Min. (%)	Mean Speed (%)	Max.								
										Speed (%)	Dir. (16)							
1	1016.5	14.5	20.6	7.3	2.1	8.2	67	45	1.9	5.0	SSW		0.0	3.6				
2	1015.5	17.9	22.1	15.6	13.2	10.9	65	44	2.5	4.3	SSW			1.6				
3	1016.3	16.8	20.0	12.6	12.4	11.7	73	62	2.4	4.7	SSW		4.8	0.5				
4	1019.5	8.4	13.6	4.8	1.6	3.0	70	50	4.9	7.4	NNE		14.6	7.3				
5	1017.8	4.9	6.6	3.5	2.1	1.7	81	62	3.3	6.5	N		11.2	0.0				
6	1010.8	4.8	9.7	1.7	0.3	0.6	75	50	2.8	6.7	SW		6.8	3.6				
7	1013.2	3.2	8.1	0.4	-3.5	-8.6	46	18	3.2	7.5	NW		0.0	6.3				
8	1016.2	0.9	6.3	-3.5	-10.5	-3.6	74	34	1.6	4.9	SSW		5.2	3.4				
9	1019.0	4.0	13.1	-1.6	-3.5	-0.3	78	31	0.9	3.1	SSW			6.3				
10	1010.0	12.3	21.7	-0.1	-6.0	4.2	63	31	3.8	9.7	SSW		10.5	6.6				
상순	1015.5	8.8	14.2	4.1	0.8	2.8	69	43	2.7	9.7	SSW		53.1	39.2				
11	1010.1	12.5	17.8	6.1	-1.0	1.4	50	22	3.6	6.2	SW			10.9				
12	1017.9	11.5	19.2	2.8	-4.0	-4.9	35	12	2.8	6.8	W			11.8				
13	1022.9	12.2	19.6	2.0	-4.3	-4.2	37	13	1.6	5.0	NNE			2.9				
14	1010.3	8.0	11.2	6.8	6.5	4.7	81	53	1.7	4.5	NW		11.0	0.0				
15	1012.6	7.9	12.4	3.7	-3.8	2.8	72	52	1.7	4.2	WNW			1.3				
16	1020.0	9.5	18.5	-0.5	-8.1	-0.8	56	17	1.2	3.5	N			12.3				
17	1020.0	11.0	20.5	0.8	-6.3	-0.2	51	22	1.5	3.9	SSW			12.1				
18	1017.7	11.1	20.4	1.0	-6.0	-2.0	49	11	1.7	4.4	SW			11.9				
19	1017.9	13.0	20.9	2.9	-3.8	2.2	53	25	1.9	5.3	SSW			10.7				
20	1019.6	16.4	27.1	6.1	0.2	7.3	59	30	1.3	3.7	SSW			10.9				
중순	1016.9	11.3	18.8	3.2	-3.1	0.6	54	26	1.9	6.8	W		11.0	84.8				
21	1018.3	16.3	26.3	7.1	-0.7	1.2	47	8	1.6	4.5	SW			12.3				
22	1020.4	12.5	19.4	8.0	1.3	2.9	56	28	4.0	7.7	NNE		9.0	0.4				
23	1018.3	7.8	8.7	6.5	6.1	4.9	83	75	6.3	7.6	N		65.5	0.0				
24	1013.9	9.5	12.4	5.1	-3.0	2.6	64	38	5.0	8.7	NNE		0.8	0.0				
25	1013.7	12.9	23.9	0.8	-6.6	1.1	51	16	1.6	4.4	NW			12.6				
26	1013.6	14.2	22.6	5.0	-2.5	3.8	56	19	1.9	4.4	SSW			12.3				
27	1014.2	15.1	23.1	6.0	-0.5	6.4	60	30	1.5	3.8	SSW			11.7				
28	1016.1	14.4	23.4	7.1	0.0	3.9	57	20	2.0	5.1	SW			12.0				
29	1013.6	14.5	22.9	4.8	-2.1	4.1	54	26	1.8	5.2	SSW			9.8				
30	1014.7	16.5	24.4	8.3	2.8	9.3	65	35	1.5	4.6	SSW			8.5				
하순	1015.7	13.4	20.7	5.9	-0.5	4.0	59	30	2.7	8.7	NNE		75.3	79.6				
	1016.0	11.2	17.9	4.4	-0.9	2.5	61	33	2.5	9.7	SSW		139.4	203.6				

2018 4 (098)

Dongducheon (098) Daily Meteorological Data on April, 2018

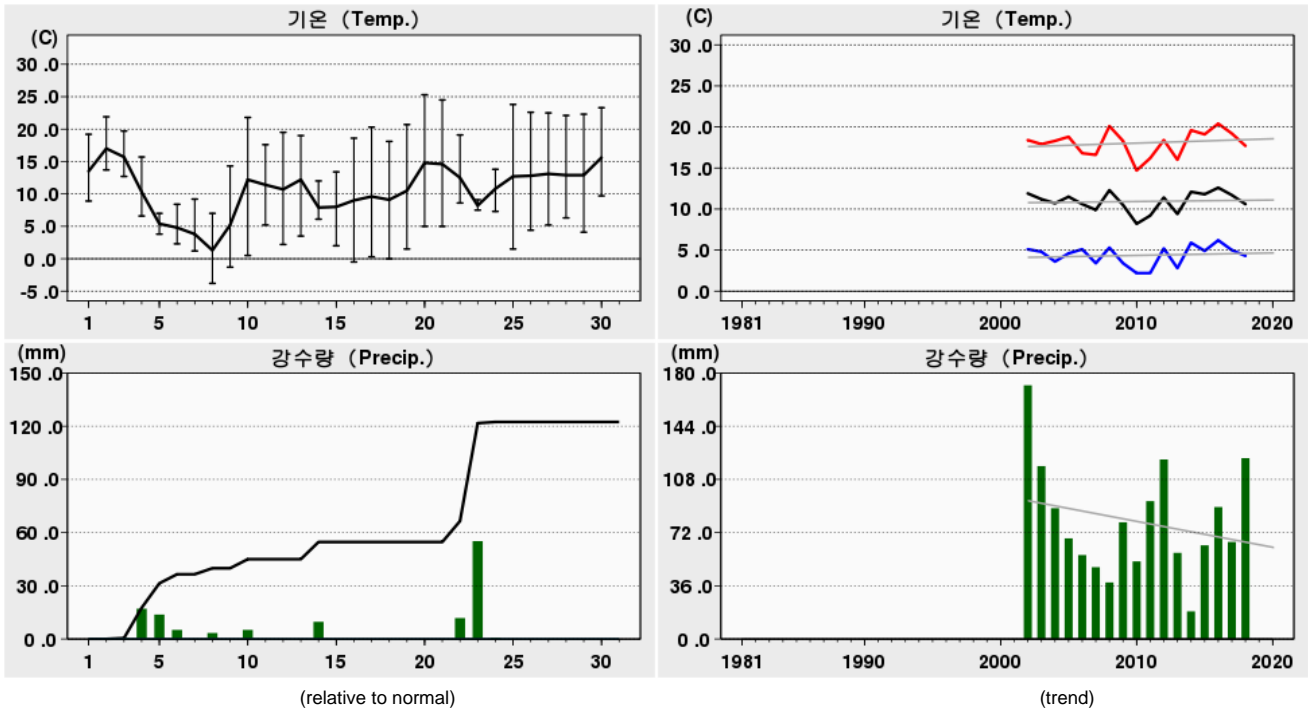


Rank	(Maximum Temperature)				(Minimum Temperature)				(Daily Precipitation)			
	2018 4		(Since Obs.)		2018 4		(Since Obs.)		2018 4		(Since Obs.)	
1	28.7	20	31.0	30 (2012)	-1.6	08	-4.7	01 (2001)	57.4	23	74.5	29 (2002)
2	27.6	21	30.9	26 (2016)	-0.6	09	-2.7	07 (2012)	12.9	04	57.4	23 (2018)
3	26.5	25	30.8	30 (2005)	1.0	07	-2.5	04 (2004)	12.2	05	54.5	30 (2011)

Date	Mean S. L. Press. (hPa)	Air Temperature			Grass Min. Temp. ()	Mean D. P. Temp. ()	Rel. Humid.		Wind			Mean Cloud Amount ()	Evaporation (mm)	Precipitation (mm)	Sunshine (hr)	Max. New Snowfall (cm)	Max. Snow Depth (cm)	Horizontal Radiation (MJ/m ²)
		Mean ()	Max. ()	Min. ()			Mean (%)	Min. (%)	Mean Speed (%)	Max.								
										Speed (%)	Dir. (16)							
1	1016.7	15.3	22.1	9.8	6.8	8.2	63	41	2.0	5.0	SSW						2.8	
2	1015.8	18.1	23.6	15.6	12.1	10.6	63	40	2.8	6.5	WSW						4.0	
3	1016.8	17.3	19.7	14.7	14.2	12.1	72	58	2.4	5.0	WSW		0.7				0.0	
4	1018.7	11.4	19.5	7.5	6.1	4.6	66	37	2.1	6.1	NNW		12.9				6.7	
5	1017.1	6.6	8.5	5.1	5.1	3.2	80	59	1.3	3.3	N		12.2				0.0	
6	1011.4	5.6	10.2	3.1	2.4	-0.1	68	44	3.7	9.3	WSW		6.6				4.5	
7	1013.9	4.6	11.3	1.0	-1.0	-9.1	40	16	4.6	8.8	WNW		0.5				8.3	
8	1016.2	1.9	7.6	-1.6	-4.8	-4.3	66	30	1.6	6.4	WSW		3.2				3.3	
9	1018.7	6.9	15.9	-0.6	-2.9	-2.0	60	22	1.3	3.3	W						8.3	
10	1010.3	14.3	24.4	3.6	-0.3	3.7	53	24	4.1	9.8	SSW		9.2				6.1	
상순	1015.6	10.2	16.3	5.8	3.8	2.7	63	37	2.6	9.8	SSW		45.3				44.0	
11	1011.0	12.5	18.8	7.9	3.4	0.1	48	19	3.6	7.5	WSW						11.2	
12	1018.2	12.8	21.6	4.5	0.4	-7.2	31	8	3.1	9.1	W						12.1	
13	1022.6	14.0	20.7	6.0	2.9	-6.4	26	11	1.5	3.7	SE						3.7	
14	1010.4	8.7	14.5	7.1	6.3	4.7	78	29	1.6	4.0	NW		11.3				0.0	
15	1013.0	9.3	16.3	3.9	0.9	2.6	65	42	2.1	5.4	NW						6.4	
16	1020.2	11.1	21.4	1.7	-2.1	-2.5	46	11	1.6	4.9	W						12.3	
17	1020.2	12.0	22.1	3.4	-0.9	-1.4	44	19	1.8	5.5	WSW						12.2	
18	1018.0	12.3	21.8	4.0	-0.6	-2.7	40	12	1.7	4.8	W						12.1	
19	1018.4	13.4	23.3	5.2	1.9	0.2	46	16	1.7	5.2	WSW						11.5	
20	1019.8	17.7	28.7	7.7	5.0	5.7	49	24	1.5	4.3	WSW						11.3	
중순	1017.2	12.4	20.9	5.1	1.7	-0.7	47	19	2.0	9.1	W		11.3				92.8	
21	1018.7	17.7	27.6	9.6	4.3	-1.5	38	7	1.7	5.3	W						12.4	
22	1019.3	14.0	21.7	9.6	8.5	2.8	50	27	1.5	3.9	ENE		8.5				0.0	
23	1016.7	9.2	10.2	8.6	8.2	6.6	84	76	1.7	3.9	ENE		57.4				0.0	
24	1013.1	11.6	15.4	8.1	4.0	2.5	56	31	1.8	4.0	ENE		3.4				0.0	
25	1013.7	14.7	26.5	2.8	0.3	0.0	42	13	1.8	5.5	WSW						12.6	
26	1014.1	14.9	24.2	7.3	2.4	3.6	52	18	1.9	6.3	WNW						12.2	
27	1014.6	15.8	24.9	7.2	4.3	6.0	56	26	1.5	4.9	W						11.7	
28	1016.6	15.3	24.3	8.8	4.5	3.0	49	21	1.9	5.5	WSW						12.2	
29	1013.9	15.3	24.4	6.6	3.3	2.8	47	22	1.8	5.1	WSW						10.9	
30	1014.9	17.9	26.0	11.5	8.4	10.0	62	34	1.4	4.7	WNW						7.1	
하순	1015.6	14.6	22.5	8.0	4.8	3.6	54	28	1.7	6.3	WNW		69.3				79.1	
	1016.1	12.4	19.9	6.3	3.5	1.9	55	28	2.1	9.8	SSW		125.9					215.9

2018 4 (099)

Paju (099) Daily Meteorological Data on April, 2018

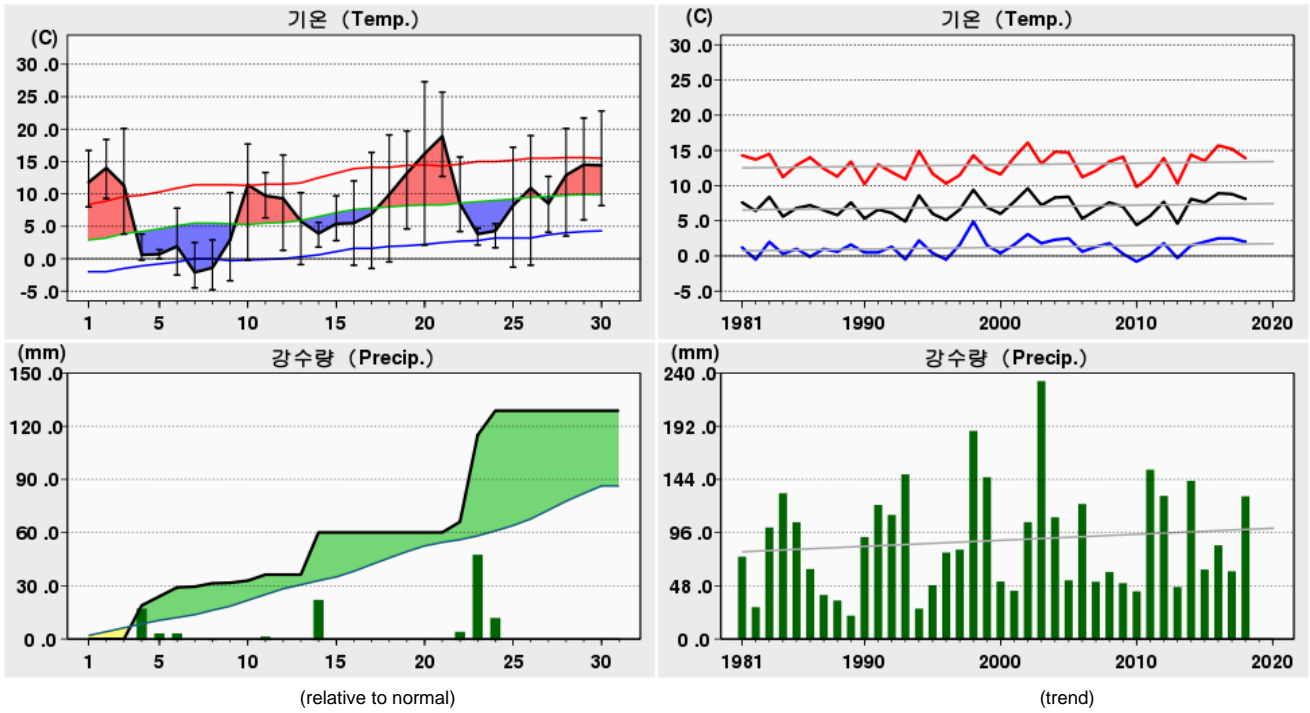


Rank	(Maximum Temperature)				(Minimum Temperature)				(Daily Precipitation)			
	2018 4		(Since Obs.)		2018 4		(Since Obs.)		2018 4		(Since Obs.)	
1	25.3	20	32.0	30 (2012)	-3.8	08	-3.8	08 (2018)	55.2	23	95.0	29 (2002)
2	24.5	21	29.3	30 (2005)	-1.3	09	-3.8	08 (2004)	17.1	04	55.2	23 (2018)
3	23.8	25	29.1	30 (2015)	-0.5	16	-3.6	04 (2004)	13.8	05	54.5	30 (2011)

Date	Mean S. L. Press. (hPa)	Air Temperature			Grass Min. Temp. ()	Mean D. P. Temp. ()	Rel. Humid.		Wind			Mean Cloud Amount ()	Evaporation (mm)	Precipitation (mm)	Sunshine (hr)	Max. New Snowfall (cm)	Max. Snow Depth (cm)	Horizontal Radiation (MJ/m ²)
		Mean ()	Max. ()	Min. ()			Mean (%)	Min. (%)	Mean Speed (%)	Max.								
										Speed (%)	Dir. (16)							
1	1016.7	13.5	19.2	8.9	7.0	9.9	80	55	1.8	4.9	SW						3.4	
2	1015.8	17.0	21.9	13.7	12.4	12.0	74	52	2.6	5.8	SW						3.8	
3	1016.7	15.7	19.7	12.7	13.0	12.5	83	64	2.1	4.6	SW		0.5	0.0				
4	1018.5	10.3	15.7	6.6	5.7	4.9	71	46	3.2	4.9	N		17.1	8.2				
5	1016.8	5.4	7.0	3.8	4.4	3.8	91	69	2.7	4.1	NE		13.8	0.0				
6	1011.6	4.8	8.4	2.3	2.0	0.8	76	52	3.2	8.0	SW		5.1	4.2				
7	1014.0	3.8	9.2	1.2	-2.1	-8.0	45	19	3.8	6.9	WNW			9.7				
8	1015.8	1.3	7.0	-3.8	-7.0	-2.6	78	34	2.2	5.5	NE		3.4	2.4				
9	1018.6	5.2	14.3	-1.3	-0.3	-0.3	74	24	1.4	3.3	NE			8.1				
10	1010.2	12.2	21.8	0.5	-1.1	6.7	72	38	4.5	10.1	S		5.1	5.7				
상순	1015.5	8.9	14.4	4.5	3.4	4.0	74	45	2.8	10.1	S		45.0	45.5				
11	1011.0	11.4	17.6	5.2	1.2	2.7	60	26	3.0	6.3	SW			12.1				
12	1018.5	10.7	19.5	2.2	-0.9	-2.8	45	13	2.7	6.9	WNW			12.1				
13	1022.6	12.2	19.0	3.5	-0.2	-3.3	38	15	1.5	4.0	NE			2.7				
14	1010.5	7.9	12.0	6.1	3.8	5.5	86	47	1.8	4.3	WNW		9.7	1.0				
15	1013.1	8.0	13.4	2.0	0.1	2.7	72	50	1.9	5.6	WNW			9.9				
16	1020.2	9.0	18.6	-0.5	-3.7	-1.1	56	20	1.5	4.8	WNW			12.4				
17	1020.3	9.6	20.3	0.3	-2.3	0.1	58	26	1.6	4.7	SW			12.1				
18	1018.2	9.1	18.1	0.0	-2.9	0.0	58	23	1.5	4.2	SSW			12.0				
19	1018.5	10.5	20.7	1.5	-1.1	1.9	62	24	1.5	4.3	SW			11.3				
20	1019.9	14.8	25.3	5.0	3.4	6.9	65	31	1.2	3.4	SW			11.5				
중순	1017.3	10.3	18.5	2.5	-0.3	1.3	60	28	1.8	6.9	WNW		9.7	97.1				
21	1018.7	14.6	24.5	5.0	2.4	1.3	51	12	1.4	4.6	SW			12.3				
22	1019.0	12.5	19.1	8.6	6.0	5.1	64	37	2.3	4.8	N		11.8	0.2				
23	1016.4	8.2	9.1	7.5	7.7	7.4	96	83	3.6	5.3	NE		55.2	0.0				
24	1012.8	10.8	13.8	7.3	1.7	3.2	62	40	2.9	5.3	NE		0.7	0.2				
25	1013.7	12.7	23.8	1.5	-2.2	2.3	56	17	1.4	4.1	W			12.6				
26	1014.2	12.8	22.6	4.4	1.5	5.6	67	26	1.8	5.4	WNW			12.2				
27	1014.8	13.1	22.5	5.2	3.3	7.5	72	37	1.3	3.6	WNW			11.4				
28	1016.7	12.9	22.1	6.3	3.6	5.1	67	23	1.7	5.0	SW			12.0				
29	1014.0	12.9	22.3	4.1	2.3	5.6	66	32	1.5	5.0	SSW			11.1				
30	1015.0	15.6	23.3	9.7	7.9	11.6	78	57	1.3	4.1	SW			6.2				
하순	1015.5	12.6	20.3	6.0	3.4	5.5	68	36	1.9	5.4	WNW		67.7	78.2				
	1016.1	10.6	17.7	4.3	2.2	3.6	67	36	2.2	10.1	S		122.4	220.8				

2018 4 (100)

Daegwallyeong (100) Daily Meteorological Data on April, 2018

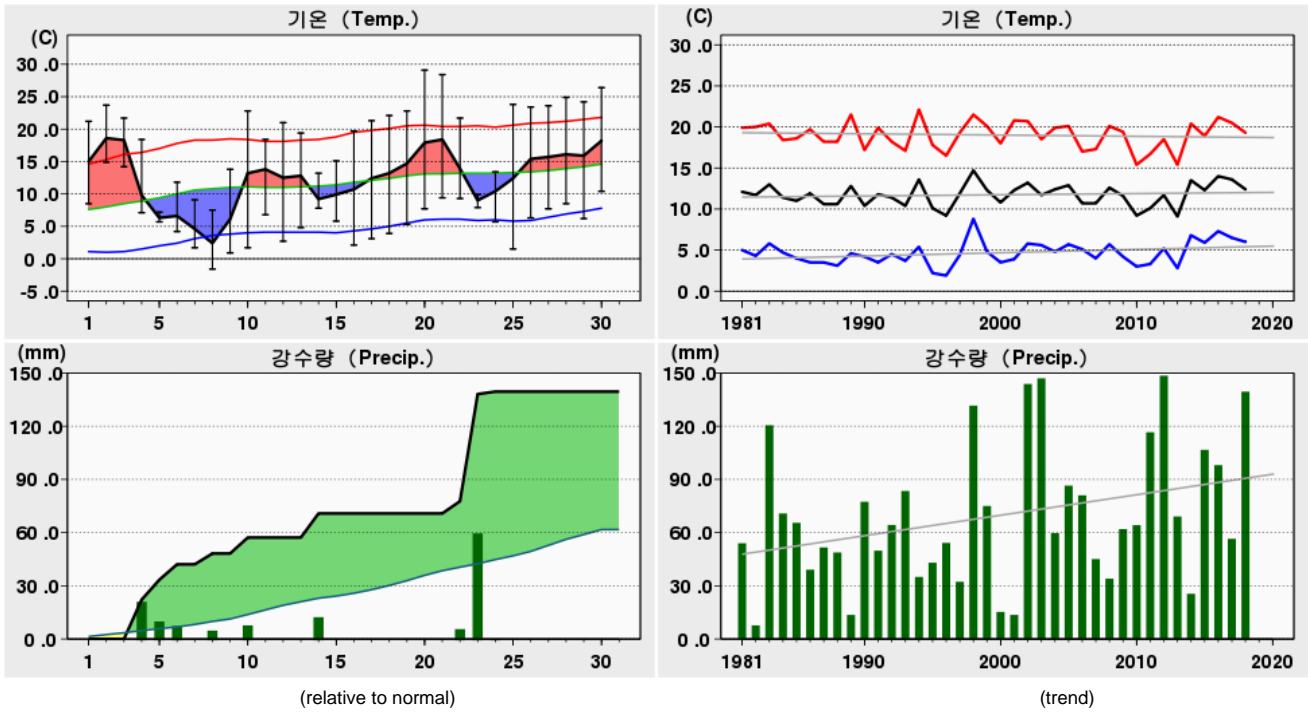


Rank	(Maximum Temperature)				(Minimum Temperature)				(Daily Precipitation)			
	2018 4		(Since Obs.)		2018 4		(Since Obs.)		2018 4		(Since Obs.)	
1	27.3	20	30.1	30 (2005)	-4.8	08	-14.6	02 (1972)	48.9	23	78.5	29 (2014)
2	25.7	21	27.7	18 (2004)	-4.5	07	-13.2	01 (1972)	23.8	14	76.9	15 (1977)
3	22.8	30	27.3	20 (2018)	-3.4	09	-12.4	01 (1991)	18.9	04	76.5	30 (2011)

Date	Mean S. L. Press. (hPa)	Air Temperature			Grass Min. Temp. ()	Mean D. P. Temp. ()	Rel. Humid.		Wind			Mean Cloud Amount ()	Evaporation (mm)	Precipitation (mm)	Sunshine (hr)	Max. New Snowfall (cm)	Max. Snow Depth (cm)	Horizontal Radiation (MJ/m ²)
		Mean ()	Max. ()	Min. ()			Mean (%)	Min. (%)	Mean Speed (%)	Max.								
										Speed (%)	Dir. (16)							
1	1015.5	11.8	16.7	8.0	4.7	5.6	67	45	6.1	10.6	W			6.7			15.09	
2	1014.4	14.0	18.4	9.3	3.9	7.0	64	46	5.2	9.8	W			11.3			21.13	
3	1017.1	11.3	20.1	9.8	3.6	6.7	76	43	4.5	7.4	WSW			10.2			20.40	
4	1023.4	0.6	3.8	-0.2	-0.3	0.2	97	94	2.9	5.5	E		18.9	1.5			4.60	
5	1019.8	0.7	1.4	0.0	-0.4	0.1	96	93	2.4	4.5	ESE		5.1	1.4			2.62	
6	1009.0	1.9	7.8	-2.5	-3.2	-3.1	72	38	5.9	12.6	W		5.1	7.6			17.40	
7	1011.5	-2.1	2.5	-4.5	-5.5	-8.2	67	27	7.0	10.6	W		0.4	5.1			12.60	
8	1015.2	-1.4	2.9	-4.8	-6.7	-6.4	72	35	4.8	8.7	WSW		1.9	7.3			15.31	
9	1017.9	2.9	10.2	-3.4	-7.9	-4.7	63	23	3.2	6.8	W		0.3	11.1			24.01	
10	1009.2	11.4	17.7	-0.2	-5.6	-1.8	43	20	6.2	14.2	W		1.2	8.1			19.02	
상순	1015.3	5.1	10.2	0.6	-1.7	-0.5	72	46	4.8	14.2	W		32.9	70.3			152.18	
11	1007.1	9.7	13.3	6.3	1.4	-2.0	47	22	8.8	13.2	W		3.4	11.9			24.47	
12	1015.5	9.3	16.0	1.3	-4.1	-9.8	27	11	6.7	11.2	WNW			12.1			24.81	
13	1025.2	5.8	10.2	-0.9	-5.7	-2.6	57	26	2.4	4.9	E			7.6			17.21	
14	1010.1	3.9	5.6	1.8	2.0	2.0	88	72	1.9	7.0	W		23.8	1.5			3.10	
15	1010.8	5.4	9.7	2.8	0.7	-0.2	68	53	4.5	8.3	WSW			10.0			18.85	
16	1020.2	5.5	12.0	-1.0	-6.0	-0.5	67	39	1.8	4.7	E			12.4			25.55	
17	1020.0	6.9	16.4	-1.5	-6.5	-1.8	61	24	2.2	5.8	W			9.7			17.71	
18	1015.7	9.9	19.1	-0.5	-4.3	-4.6	42	14	3.9	7.0	W			12.3			24.94	
19	1014.7	13.2	19.7	4.6	1.4	-6.0	30	8	6.2	10.7	W			11.8			24.26	
20	1018.5	16.2	27.3	2.1	-3.6	2.0	48	11	2.5	5.8	WSW			12.1			24.26	
중순	1015.8	8.6	14.9	1.5	-2.5	-2.3	54	28	4.1	13.2	W		27.2	101.4			205.16	
21	1015.4	18.9	25.7	12.7	6.9	-3.0	25	10	5.3	8.8	W			12.5			26.45	
22	1022.7	8.5	15.7	4.2	2.6	1.4	65	19	3.5	6.0	E		6.0	7.1			15.77	
23	1022.1	3.8	4.7	2.1	2.4	3.0	95	76	3.8	5.2	E		48.9	1.2			2.42	
24	1015.4	4.3	5.4	1.7	-2.2	0.0	77	42	3.3	5.1	ENE		13.7	2.6			4.59	
25	1014.3	8.2	17.2	-1.3	-5.7	-6.1	41	15	1.8	4.5	ESE			12.9			25.57	
26	1012.5	10.9	19.0	-1.0	-5.9	-1.3	48	20	4.1	8.5	W			11.5			22.07	
27	1015.1	8.5	12.7	4.1	-1.4	0.6	59	36	3.3	8.0	N			12.5			22.98	
28	1014.4	12.9	20.1	3.5	-1.7	1.3	51	22	4.8	9.2	W			12.5			25.89	
29	1010.6	14.5	21.7	6.0	2.5	0.7	40	23	5.2	8.6	W			12.7			24.87	
30	1013.6	14.4	22.8	8.2	4.8	3.1	50	31	3.7	6.7	W			11.2			22.55	
하순	1015.6	10.5	16.5	4.0	0.2	0.0	55	29	3.9	9.2	W		68.6	96.7			193.16	
합계	1015.6	8.1	13.9	2.0	-1.3	-0.9	60	35	4.3	14.2	W		128.7	268.4			550.50	

2018 4 (101)

Chuncheon (101) Daily Meteorological Data on April, 2018

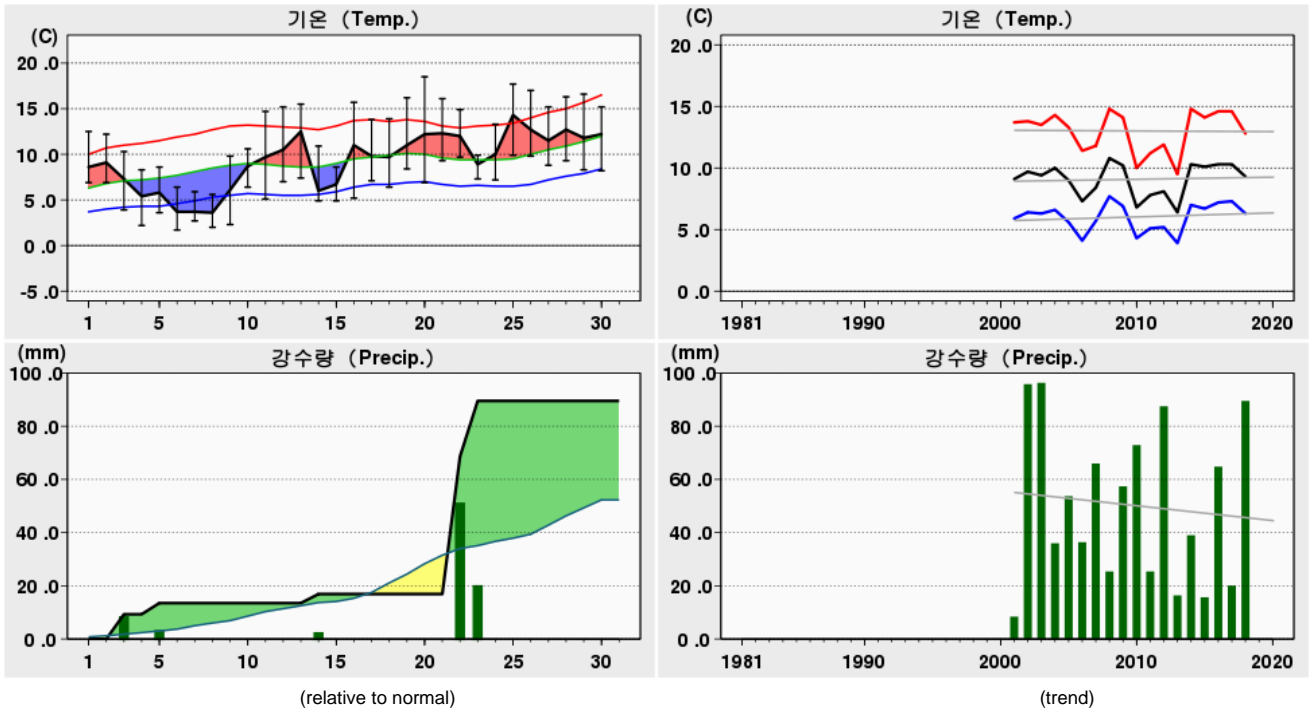


Rank	(Maximum Temperature)				(Minimum Temperature)				(Daily Precipitation)			
	2018 4		(Since Obs.)		2018 4		(Since Obs.)		2018 4		(Since Obs.)	
1	29.1	20	32.0	30 (2005)	-1.6	08	-6.4	01 (1991)	60.4	23	97.6	24 (1969)
2	28.4	21	30.4	22 (2002)	0.9	09	-5.1	03 (1995)	22.2	04	82.4	15 (1977)
3	26.4	30	30.2	23 (1999)	1.5	25	-4.9	01 (1972)	13.6	14	75.8	05 (1980)

Date	Mean S. L. Press. (hPa)	Air Temperature			Grass Min. Temp. ()	Mean D. P. Temp. ()	Rel. Humid.		Wind			Mean Cloud Amount ()	Evaporation (mm)	Precipitation (mm)	Sunshine (hr)	Max. New Snowfall (cm)	Max. Snow Depth (cm)	Horizontal Radiation (MJ/m ²)
		Mean ()	Max. ()	Min. ()			Mean (%)	Min. (%)	Mean Speed (%)	Max.								
										Speed (%)	Dir. (16)							
1	1016.8	15.0	21.2	8.5	4.4	8.6	67	46	1.3	4.3	SW						10.22	
2	1015.5	18.6	23.7	14.9	9.2	11.6	66	42	1.6	3.9	WSW						10.87	
3	1016.2	18.3	21.7	14.2	10.4	12.5	70	57	1.4	3.3	WSW						7.87	
4	1019.8	9.8	18.4	7.1	5.3	4.5	72	51	3.3	5.6	ENE						16.31	
5	1018.1	6.3	7.2	5.7	4.8	5.3	94	69	1.8	3.4	NE		22.2				2.21	
6	1010.5	6.6	11.8	4.2	3.1	0.7	69	41	2.8	6.9	SW		8.7				15.95	
7	1012.6	4.6	9.1	1.7	0.0	-8.2	44	18	3.7	6.5	W		0.0				13.59	
8	1016.2	2.4	7.5	-1.6	-6.1	-2.9	72	33	1.5	4.9	WSW		6.1				9.43	
9	1018.8	6.1	13.8	0.9	-0.2	1.1	74	32	1.0	2.7	WSW						18.37	
10	1010.5	13.2	22.8	1.7	-3.1	5.0	65	27	2.4	7.4	SSW		9.0				18.23	
상순	1015.5	10.1	15.7	5.7	2.8	3.8	69	42	2.1	7.4	SSW		57.2	45.0			123.05	
11	1009.6	13.8	18.4	6.8	0.5	2.3	50	23	3.5	7.0	WSW				11.5		22.86	
12	1017.0	12.5	21.0	2.7	-1.9	-4.7	38	12	2.4	6.5	WNW				12.0		23.60	
13	1023.1	12.8	19.4	4.8	-0.3	-0.7	42	17	2.0	4.3	NE				3.7		15.35	
14	1009.9	9.2	13.2	7.8	7.4	7.2	88	54	1.3	4.2	NNW		13.6		0.1		3.64	
15	1011.8	9.9	15.1	5.8	0.9	3.5	68	43	1.6	4.3	W				6.1		13.87	
16	1019.6	10.7	19.7	2.1	-3.0	1.9	62	23	0.9	2.3	S				12.3		24.35	
17	1019.6	12.4	21.3	3.1	-2.2	1.7	55	24	1.4	3.7	SW				11.8		22.82	
18	1017.0	13.2	22.1	3.9	-1.7	-0.2	50	13	1.6	4.1	SW				11.9		23.14	
19	1017.4	14.7	22.8	5.3	0.0	3.1	52	21	1.8	4.8	SW				11.6		21.78	
20	1019.4	17.9	29.1	7.7	2.5	9.0	61	28	1.1	3.4	WSW				11.2		21.87	
중순	1016.4	12.7	20.2	5.0	0.2	2.3	57	26	1.8	7.0	WSW		13.6	92.2			193.28	
21	1017.8	18.4	28.4	9.4	3.4	2.5	48	9	1.6	5.4	WSW				12.1		24.29	
22	1020.8	13.9	21.7	9.3	3.6	5.1	59	30	2.4	5.9	NE		6.9	0.6			11.33	
23	1019.2	9.0	9.9	7.9	6.8	7.8	93	82	2.5	4.3	NE		60.4	0.0			2.44	
24	1013.6	10.4	13.4	5.7	0.4	4.2	68	31	2.7	5.1	E		1.4	0.0			8.59	
25	1013.6	12.4	23.8	1.5	-3.5	1.8	58	17	1.0	2.5	W				12.5		24.31	
26	1013.4	15.4	23.4	6.3	0.6	4.2	54	23	1.8	4.6	WSW				11.9		22.34	
27	1014.1	15.7	23.6	7.7	3.1	6.8	61	28	1.3	3.9	NNE				11.2		22.33	
28	1015.6	16.1	24.9	8.5	3.3	5.5	57	21	1.9	5.0	SW				11.9		23.70	
29	1013.2	15.9	24.2	6.2	1.0	5.0	53	29	1.7	5.3	SW				10.8		22.24	
30	1014.5	18.2	26.4	10.4	6.8	10.5	64	39	1.2	2.9	SW				9.5		20.76	
하순	1015.6	14.5	22.0	7.3	2.6	5.3	62	31	1.8	5.9	NE		68.7	80.5			182.33	
	1015.8	12.4	19.3	6.0	1.9	3.8	63	33	1.9	7.4	SSW		139.5	217.7			498.66	

2018 4 (102)

Baengnyeongdo (102) Daily Meteorological Data on April, 2018

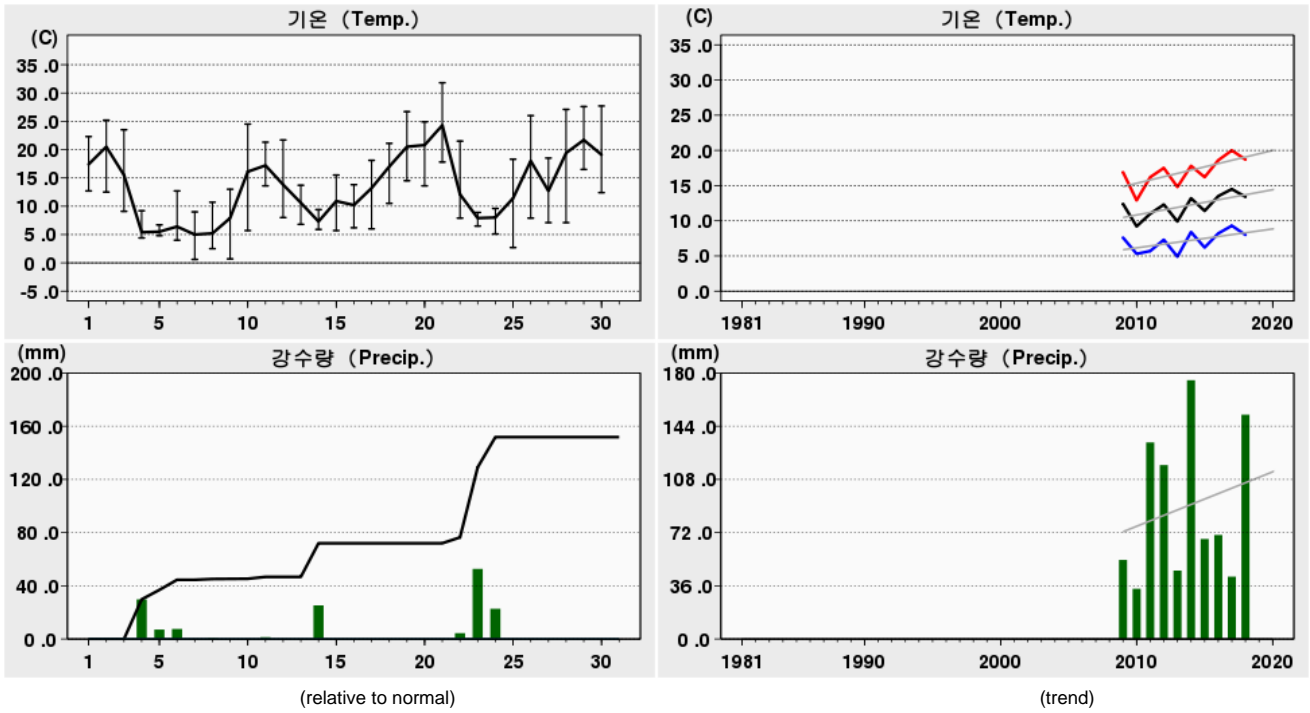


Rank	(Maximum Temperature)				(Minimum Temperature)				(Daily Precipitation)			
	2018 4		(Since Obs.)		2018 4		(Since Obs.)		2018 4		(Since Obs.)	
1	18.5	20	23.7	18 (2004)	1.7	06	0.5	03 (2012)	51.7	22	55.5	29 (2002)
2	17.7	25	23.2	29 (2001)	2.0	08	0.8	07 (2013)	20.9	23	51.7	22 (2018)
3	17.0	26	22.9	19 (2008)	2.2	04	0.8	07 (2012)	9.3	03	48.2	29 (2003)

Date	Mean S. L. Press. (hPa)	Air Temperature			Grass Min. Temp. ()	Mean D. P. Temp. ()	Rel. Humid.		Wind			Mean Cloud Amount ()	Evaporation (mm)	Precipitation (mm)	Sunshine (hr)	Max. New Snowfall (cm)	Max. Snow Depth (cm)	Horizontal Radiation (MJ/m ²)
		Mean ()	Max. ()	Min. ()			Mean (%)	Min. (%)	Mean Speed (%)	Max.								
										Speed (%)	Dir. (16)							
1	1015.5	8.6	12.5	6.9	6.8	7.8	95	84	4.3	7.6	SE	10.0					0.0	
2	1014.0	9.1	12.2	6.9	6.6	8.6	97	93	5.6	8.1	SE	9.4					2.1	
3	1016.5	7.3	10.3	9.9	9.5	6.6	96	85	3.3	7.0	SSE	10.0					0.0	
4	1020.2	5.4	8.3	2.2	2.1	0.3	71	53	3.2	5.1	NNE	5.9					9.5	
5	1016.1	5.8	8.6	3.6	3.3	3.3	85	53	3.3	6.7	ENE	10.0					0.0	
6	1012.8	3.7	6.4	1.7	0.7	-1.5	72	39	8.5	13.9	W	8.6					5.1	
7	1016.0	3.7	5.9	2.7	1.0	-6.4	48	29	8.7	12.1	WNW	1.8					10.3	
8	1013.9	3.6	5.6	2.0	-1.3	-0.8	74	47	5.4	10.1	E	7.0					0.7	
9	1016.9	6.1	9.8	2.3	-1.0	-1.0	62	38	4.0	8.7	ESE	3.5					11.7	
10	1006.1	8.7	10.6	6.4	4.8	6.1	86	32	8.0	11.2	SSE	8.8					0.0	
상순	1014.8	6.2	9.0	3.9	2.7	2.3	79	55	5.4	13.9	W	7.5	13.5	39.4				
11	1011.7	9.7	14.7	5.1	3.6	-0.1	55	19	6.1	11.5	WSW	0.9					12.1	
12	1019.2	10.5	15.2	7.0	4.3	-6.3	40	2	4.3	12.2	W	3.4					11.0	
13	1022.3	12.5	15.5	7.4	3.6	-10.9	20	10	3.7	7.1	E	9.0					1.7	
14	1011.8	6.0	10.9	4.9	4.2	3.6	86	36	3.5	7.5	WNW	9.8	3.4	0.1				
15	1014.9	6.7	8.6	4.9	3.2	1.7	71	56	6.1	10.0	WNW	0.5					10.9	
16	1020.5	11.0	15.7	5.2	2.2	-6.9	30	13	2.9	5.5	W	0.0					12.4	
17	1020.0	9.8	13.8	7.1	5.1	-2.4	44	26	4.4	6.9	SW	0.0					12.4	
18	1017.0	9.7	13.9	6.4	4.9	2.6	62	45	4.3	7.1	SSW	0.5					9.5	
19	1016.8	11.0	16.2	8.4	7.3	5.2	70	42	4.7	10.2	SW	1.3					10.1	
20	1019.0	12.2	18.5	6.9	6.5	2.4	61	10	4.8	8.9	ESE	2.5					10.9	
중순	1017.3	9.9	14.3	6.3	4.5	-1.1	54	26	4.5	12.2	W	2.8	3.4	91.1				
21	1017.1	12.3	16.1	9.3	7.3	6.9	72	39	4.9	7.7	SSE	5.5					10.9	
22	1016.4	12.0	14.9	9.7	8.9	11.1	95	87	8.6	12.9	ENE	9.8	51.7	0.0				
23	1013.9	8.9	9.9	7.3	6.9	8.4	97	94	8.4	12.4	ENE	10.0	20.9	0.0				
24	1013.5	10.0	13.3	7.2	6.6	5.7	76	63	2.5	4.9	NE	5.8					9.0	
25	1014.5	14.3	17.7	9.9	8.4	4.4	52	42	3.0	5.4	SW	0.0					12.6	
26	1013.2	12.7	17.0	9.8	8.5	5.2	63	38	5.7	9.9	SW	5.4					11.6	
27	1014.9	11.5	15.2	8.8	7.2	4.1	63	28	3.2	6.9	W	0.6					12.0	
28	1015.8	12.7	16.3	9.3	7.5	3.7	55	10	6.3	10.5	SSW	0.0					12.4	
29	1012.1	11.8	16.6	8.3	7.8	7.5	77	52	5.6	7.4	S	4.0					8.6	
30	1014.2	12.2	15.2	8.2	8.2	11.6	97	94	4.7	7.7	SE	9.9					0.0	
하순	1014.6	11.8	15.2	8.8	7.7	6.9	75	55	5.3	12.9	ENE	5.1	72.6	77.1				
합계	1015.6	9.3	12.8	6.3	5.0	2.7	69	45	5.1	13.9	W	5.1	89.5	207.6				

2018 4 (104)

Bukgangneung (104) Daily Meteorological Data on April, 2018

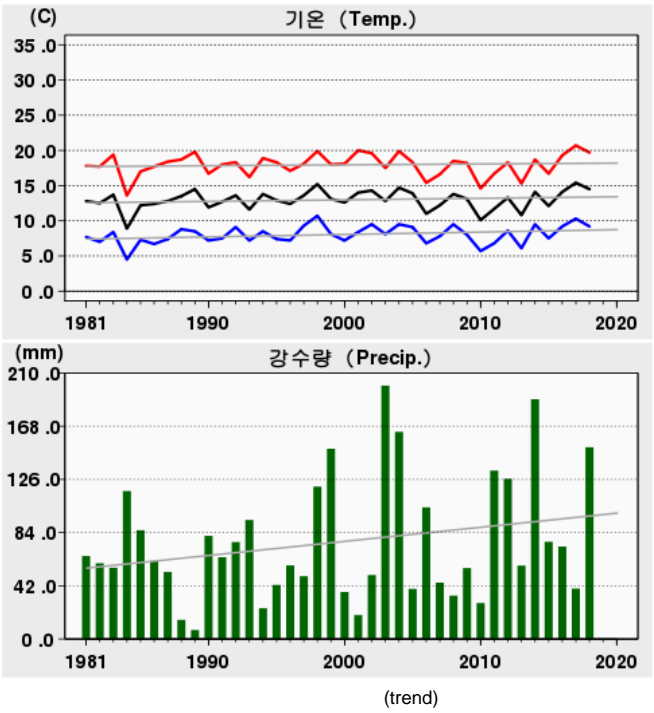
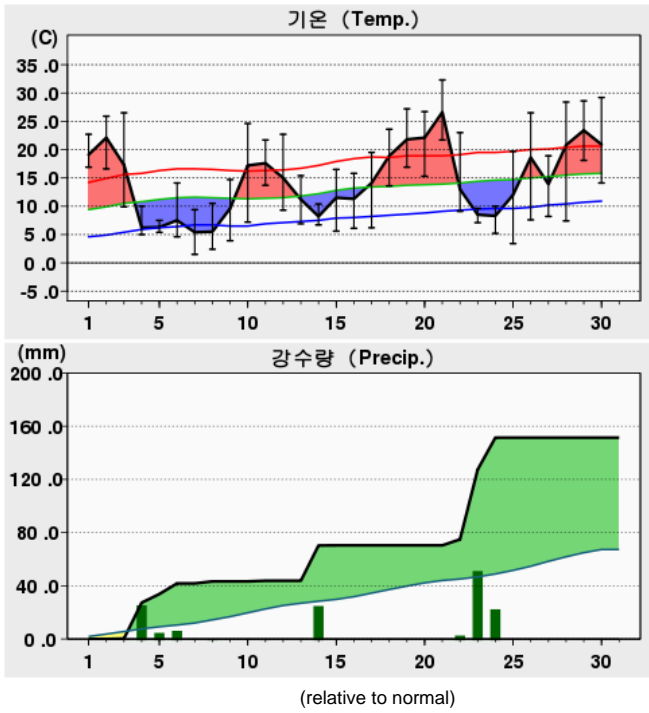


Rank	(Maximum Temperature)				(Minimum Temperature)				(Daily Precipitation)			
	2018 4		(Since Obs.)		2018 4		(Since Obs.)		2018 4		(Since Obs.)	
1	31.8	21	31.8	21 (2018)	0.6	07	-0.7	01 (2012)	52.7	23	106.5	29 (2014)
2	27.7	30	30.9	26 (2015)	0.7	09	-0.1	05 (2014)	29.8	04	54.0	21 (2012)
3	27.6	29	30.5	30 (2017)	2.5	08	0.1	04 (2011)	25.3	14	52.7	23 (2018)

Date	Mean S. L. Press. (hPa)	Air Temperature			Grass Min. Temp. ()	Mean D. P. Temp. ()	Rel. Humid.		Wind			Mean Cloud Amount ()	Evaporation (mm)	Precipitation (mm)	Sunshine (hr)	Max. New Snowfall (cm)	Max. Snow Depth (cm)	Horizontal Radiation (MJ/m ²)
		Mean ()	Max. ()	Min. ()			Mean (%)	Min. (%)	Mean Speed (%)	Max.								
										Speed (%)	Dir. (16)							
1	1014.2	17.4	22.3	12.7	9.2	8.5	57	41	2.0	6.1	SW	6.0					9.89	
2	1012.6	20.5	25.2	12.5	9.6	9.8	52	35	2.5	5.3	WSW	3.1			10.8		20.69	
3	1016.4	15.5	23.5	9.1	9.7	9.2	69	42	2.0	5.6	ESE	4.0			8.2		18.12	
4	1023.3	5.4	9.2	4.4	5.8	5.2	99	75	1.1	2.7	NE	10.0	29.8	0.0			1.27	
5	1019.4	5.5	6.7	4.8	5.5	4.9	96	79	1.1	4.6	ESE	10.0	7.1	0.0			1.46	
6	1008.2	6.4	12.7	4.0	0.3	2.7	80	38	2.4	7.6	WSW	7.5	7.6	4.5			15.08	
7	1009.9	5.0	9.0	0.6	-3.6	-5.9	47	21	3.8	7.3	WNW	6.4	0.0	4.4			15.09	
8	1014.0	5.2	10.7	2.5	-3.0	-4.4	55	24	3.1	9.7	W	5.9	0.6	5.8			15.61	
9	1016.5	7.9	13.0	0.7	-3.2	-0.4	60	29	1.3	3.5	ESE	2.3	0.1	10.8			23.75	
10	1008.1	16.1	24.5	5.7	0.6	3.0	46	16	2.8	13.0	SW	6.9	0.1	2.7			13.04	
상순	1014.3	10.5	15.7	5.7	3.1	3.3	66	40	2.2	13.0	SW	6.2	45.3	51.0			134.00	
11	1006.1	17.2	21.3	13.6	7.0	-0.3	33	18	4.4	9.5	WSW	0.9	1.4	12.0			25.25	
12	1014.7	13.8	21.7	8.0	1.6	-3.5	32	11	2.8	10.0	W	0.0		12.0			25.22	
13	1025.0	10.6	13.7	6.8	0.3	1.8	55	34	2.1	6.2	ESE	7.9		6.2			18.17	
14	1009.8	7.3	9.4	5.9	4.6	5.5	89	67	1.3	5.0	NW	9.8	25.3	0.0			1.82	
15	1009.6	10.9	15.5	5.7	2.3	1.6	55	30	2.0	5.3	WNW	5.0	0.0	9.5			22.08	
16	1019.6	10.2	13.8	6.2	1.4	1.6	57	38	2.1	5.8	ESE	1.9		12.2			25.71	
17	1018.0	13.2	18.1	6.0	1.7	2.2	50	29	1.8	4.6	ESE	3.4		8.3			19.27	
18	1013.6	17.0	21.1	10.5	2.9	-1.3	29	16	1.9	4.7	ESE	0.0		12.1			25.27	
19	1012.7	20.5	26.7	14.5	8.4	-3.6	21	8	2.0	4.6	WNW	1.5		10.6			22.75	
20	1017.1	20.8	24.9	13.6	6.0	6.8	41	30	1.8	3.6	SSE	0.0		12.0			24.15	
중순	1014.6	14.2	18.6	9.1	3.6	1.1	46	28	2.2	10.0	W	3.0	26.7	94.9			209.69	
21	1014.6	24.3	31.8	17.8	9.6	-0.3	23	7	2.1	7.5	W	3.1		12.1			26.20	
22	1023.0	12.1	21.5	7.9	8.1	4.2	63	17	3.3	7.9	N	7.8	4.4	5.1			17.50	
23	1022.4	7.9	8.9	6.5	7.0	6.8	94	83	1.6	3.1	NW	10.0	52.7	0.0			0.94	
24	1015.4	8.0	9.6	5.1	1.2	5.2	84	59	2.4	5.1	NW	9.1	22.7	0.1			2.39	
25	1013.6	11.4	18.3	2.7	-0.8	-1.4	45	20	1.2	2.8	SSE	0.1		12.6			25.88	
26	1010.6	18.0	26.0	7.9	3.1	1.2	37	13	2.4	6.1	WSW	4.8		9.9			23.05	
27	1014.1	12.7	18.5	7.1	4.6	1.7	49	28	2.3	6.6	N	1.5		11.7			24.11	
28	1011.4	19.4	27.1	7.1	4.1	3.0	37	18	1.7	4.0	WSW	0.0		8.1			15.87	
29	1008.0	21.7	27.6	16.5	9.4	0.2	25	15	2.6	5.3	WSW	1.4		11.5			23.71	
30	1012.4	19.1	27.7	12.4	10.4	5.9	47	20	2.1	5.0	SE	2.8		10.0			22.34	
하순	1014.6	15.5	21.7	9.1	5.7	2.7	50	28	2.2	7.9	N	4.1	79.8	81.1			181.99	
합계	1014.5	13.4	18.7	8.0	4.1	2.3	54	32	2.2	13.0	SW	4.4	151.8	227.0			525.68	

2018 4 (105)

Gangneung (105) Daily Meteorological Data on April, 2018

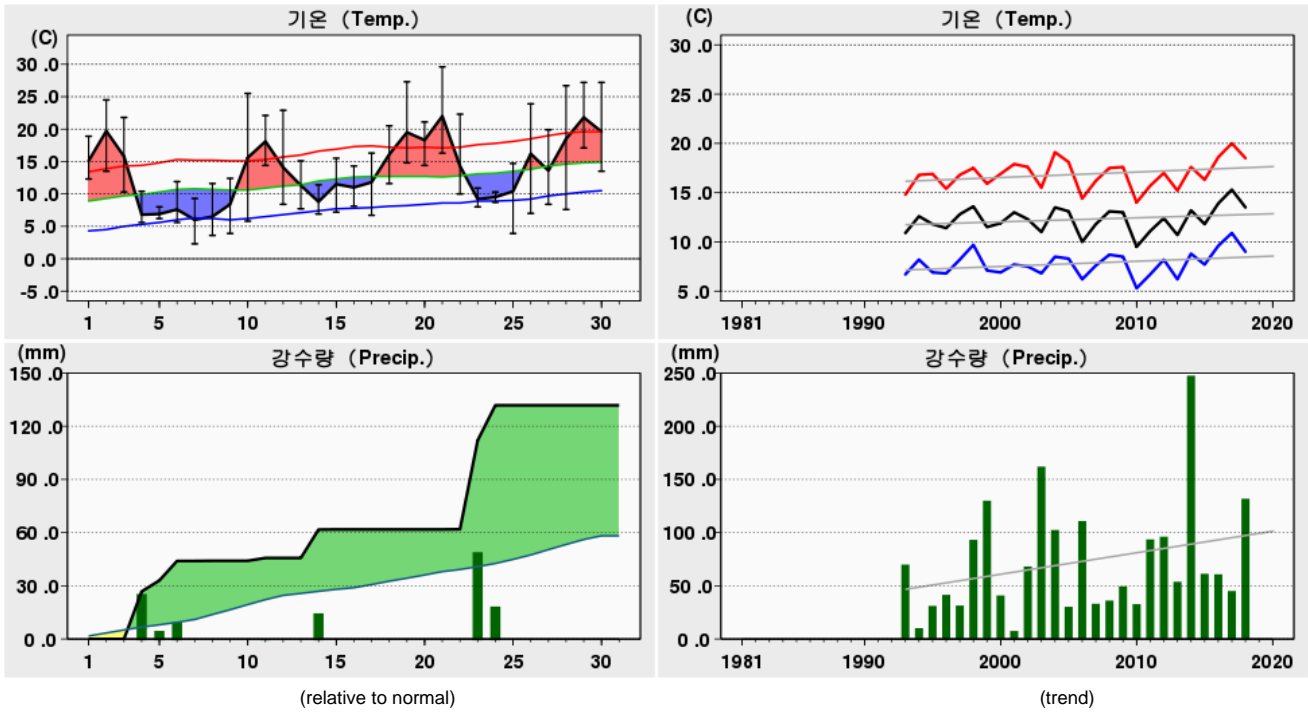


Rank	(Maximum Temperature)				(Minimum Temperature)				(Daily Precipitation)			
	2018 4		(Since Obs.)		2018 4		(Since Obs.)		2018 4		(Since Obs.)	
1	32.3	21	33.6	20 (1998)	1.5	07	-3.5	01 (1972)	52.5	23	119.0	29 (2014)
2	29.2	30	32.7	18 (2004)	2.4	08	-3.2	03 (1929)	27.0	04	107.5	27 (2004)
3	28.6	29	32.3	21 (2018)	3.4	25	-3.1	02 (1941)	26.5	14	106.1	27 (1931)

Date	Mean S. L. Press. (hPa)	Air Temperature			Grass Min. Temp. ()	Mean D. P. Temp. ()	Rel. Humid.		Wind			Mean Cloud Amount ()	Evaporation (mm)	Precipitation (mm)	Sunshine (hr)	Max. New Snowfall (cm)	Max. Snow Depth (cm)	Horizontal Radiation (MJ/m ²)
		Mean ()	Max. ()	Min. ()			Mean (%)	Min. (%)	Mean Speed (%)	Max.								
										Speed (%)	Dir. (16)							
1	1014.4	19.1	22.7	16.9	12.6	5.5	42	27	3.4	6.9	WSW			4.1			9.41	
2	1012.9	22.1	25.9	16.6	13.2	6.7	38	28	4.0	6.7	SW			11.0			22.18	
3	1016.5	17.3	26.5	9.9	10.6	7.0	54	30	3.5	9.2	SW		0.3	8.5			18.76	
4	1023.5	6.2	10.0	5.0	7.1	3.4	83	59	1.5	3.5	NNW		27.0	0.2			2.38	
5	1019.5	6.3	7.5	5.4	6.8	2.6	78	61	1.4	4.9	SE			6.5	0.2		2.94	
6	1008.5	7.5	14.1	4.6	2.8	-1.0	60	25	3.0	7.7	SW			8.0	6.5		17.09	
7	1010.3	5.4	9.4	1.5	0.0	-8.0	39	14	3.8	6.5	SW			0.0	6.2		17.62	
8	1014.4	5.5	10.5	2.4	-0.4	-5.9	47	21	3.2	6.9	WSW			1.5	6.1		16.37	
9	1016.6	9.6	14.7	3.9	1.2	-2.7	45	22	1.8	4.9	SW				10.6		24.66	
10	1008.4	17.2	24.6	7.2	4.0	-0.7	32	13	3.7	13.6	SW				3.9		14.50	
상순	1014.5	11.6	16.6	7.3	5.8	0.7	52	30	2.9	13.6	SW		43.3	57.3			145.91	
11	1006.4	17.6	21.7	13.7	7.7	-2.0	28	14	4.6	9.8	SW		0.5	11.8			26.17	
12	1015.0	15.0	22.7	9.3	4.6	-4.8	28	10	3.0	7.0	SW				11.8		26.19	
13	1025.1	11.2	15.4	6.9	3.7	1.6	52	37	2.5	5.7	ESE				6.9		18.52	
14	1010.0	8.2	10.4	6.7	6.5	5.8	86	62	1.5	4.7	NNW		26.5	0.1			3.09	
15	1009.8	11.5	16.5	5.6	3.3	2.2	56	34	1.8	5.6	SW		0.1	8.7			20.26	
16	1019.7	11.3	15.8	6.1	3.9	2.3	56	40	2.2	5.0	ESE				12.0		26.81	
17	1018.2	14.1	19.5	6.2	3.6	2.3	48	23	1.8	4.3	WSW				9.3		18.91	
18	1013.9	18.9	23.6	13.6	8.2	-2.1	25	14	3.1	4.9	SW				12.1		26.48	
19	1012.9	21.8	27.2	16.9	12.3	-5.7	18	5	4.3	7.3	SW				11.2		24.44	
20	1017.3	22.1	26.7	15.3	9.7	6.6	38	25	2.2	4.3	SW				12.1		25.26	
중순	1014.8	15.2	20.0	10.0	6.4	0.6	44	26	2.7	9.8	SW		27.1	96.0			216.13	
21	1014.8	26.6	32.3	21.7	11.9	0.0	20	7	2.9	6.4	WSW				12.1		27.04	
22	1023.2	13.0	23.0	9.1	9.2	4.7	61	14	3.3	7.0	NNW		4.5	7.0			18.62	
23	1022.5	8.5	9.6	7.1	8.5	7.3	93	81	1.4	3.1	NNW		52.5	0.2			1.83	
24	1015.6	8.3	10.0	5.2	3.9	6.0	87	61	2.0	4.2	NNW		24.0	0.4			3.73	
25	1013.8	12.0	19.7	3.4	1.3	0.2	49	19	1.5	3.2	WSW				12.5		26.97	
26	1010.8	18.6	26.5	7.6	4.9	1.3	36	14	2.3	6.0	WSW				10.0		23.78	
27	1014.4	13.9	18.9	8.2	7.1	2.0	46	25	3.0	6.0	NNW				12.1		25.42	
28	1011.7	20.8	28.4	7.4	6.1	1.1	32	13	3.3	6.6	SW				12.3		27.41	
29	1008.4	23.4	28.6	18.1	11.9	-0.6	21	9	3.9	7.1	WSW				11.7		25.97	
30	1012.6	20.9	29.2	14.1	12.5	4.3	39	13	3.4	8.0	SW				11.0		24.73	
하순	1014.8	16.6	22.6	10.2	7.7	2.6	48	26	2.7	8.0	SW		81.0	89.3			205.50	
	1014.7	14.5	19.7	9.2	6.6	1.3	48	27	2.8	13.6	SW		151.4	242.6			567.54	

2018 4 (106)

Donghae (106) Daily Meteorological Data on April, 2018

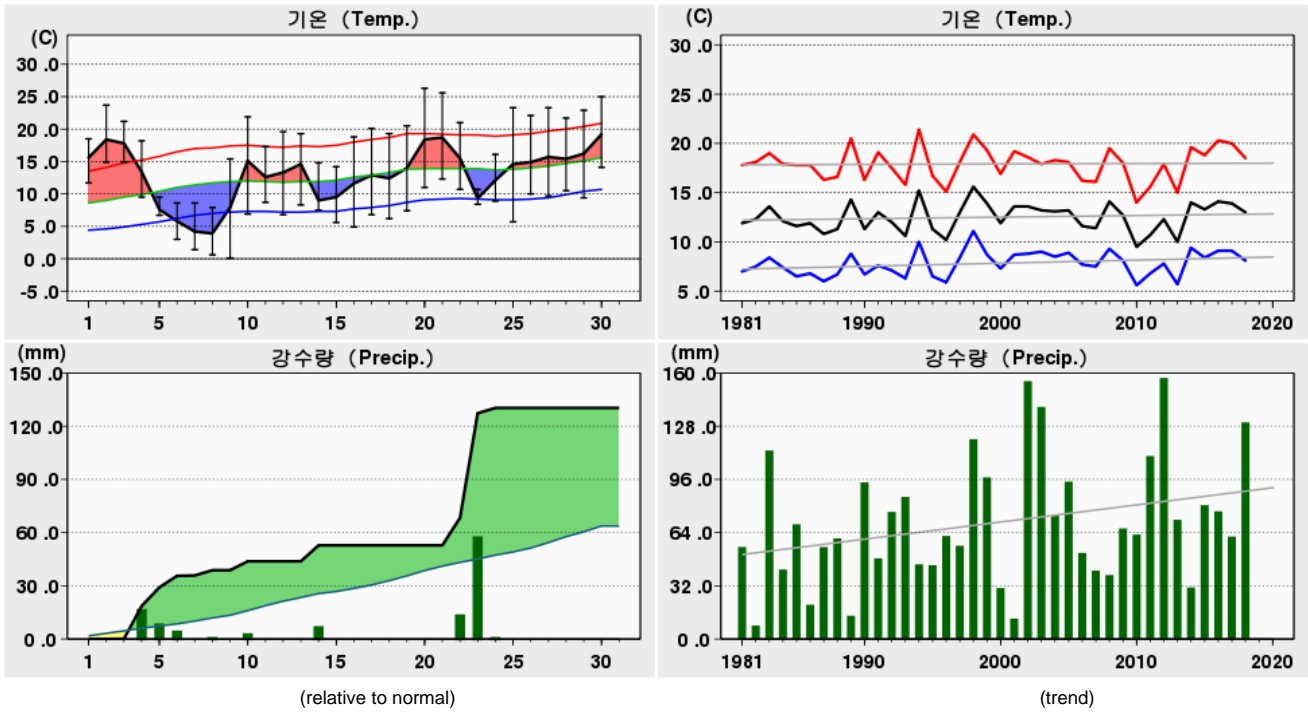


Rank	(Maximum Temperature)				(Minimum Temperature)				(Daily Precipitation)			
	2018 4		(Since Obs.)		2018 4		(Since Obs.)		2018 4		(Since Obs.)	
1	29.6	21	32.6	28 (2005)	2.3	07	-1.4	02 (1995)	50.1	23	178.0	29 (2014)
2	27.3	19	31.6	26 (2015)	3.6	08	-0.7	05 (1993)	26.8	04	62.5	25 (2003)
3	27.2	30	30.6	27 (2015)	3.9	25	-0.6	11 (1996)	19.8	24	61.0	27 (2004)

Date	Mean S. L. Press. (hPa)	Air Temperature			Grass Min. Temp. ()	Mean D. P. Temp. ()	Rel. Humid.		Wind			Mean Cloud Amount ()	Evaporation (mm)	Precipitation (mm)	Sunshine (hr)	Max. New Snowfall (cm)	Max. Snow Depth (cm)	Horizontal Radiation (MJ/m ²)
		Mean ()	Max. ()	Min. ()			Mean (%)	Min. (%)	Mean Speed (%)	Max.								
										Speed (%)	Dir. (16)							
1	1014.5	15.1	18.9	12.3	8.4	7.0	60	36	1.2	4.3	N						3.2	
2	1012.9	19.7	24.5	13.5	9.1	9.0	52	34	1.9	5.5	SE						10.4	
3	1016.4	15.8	21.8	10.3	9.5	8.6	65	38	3.1	7.7	N						9.1	
4	1023.0	6.8	10.4	5.6	6.0	5.2	90	68	2.6	5.9	NNE	26.8	0.0				0.0	
5	1019.5	6.9	8.0	6.2	6.0	4.8	87	70	1.5	4.0	SSE	6.2	0.0				0.0	
6	1008.2	7.6	11.9	5.6	3.0	2.1	73	32	2.7	6.7	WSW	11.0	6.1				6.1	
7	1009.9	6.0	9.3	2.3	-0.6	-5.9	45	19	4.3	8.0	WSW	0.0	5.6				5.6	
8	1014.2	6.5	11.6	3.6	-0.7	-3.5	51	26	3.2	7.5	WSW	0.1	6.4				6.4	
9	1016.7	8.4	12.4	3.9	1.4	0.9	62	33	2.0	4.8	NNE	0.0	9.6				9.6	
10	1008.6	15.6	25.5	5.8	1.3	3.0	46	15	2.7	8.5	SW		4.9				4.9	
상순	1014.4	10.8	15.4	6.9	4.3	3.1	63	37	2.5	8.5	SW	44.1	55.3				55.3	
11	1006.1	18.1	22.1	14.4	8.2	-1.7	29	14	4.1	10.2	SW	1.6	11.5				11.5	
12	1015.0	14.1	22.9	8.4	3.6	-2.9	34	10	2.3	8.6	NW		11.6				11.6	
13	1025.1	11.3	15.1	7.7	3.3	3.4	59	29	2.2	4.8	SE		4.5				4.5	
14	1009.6	8.8	11.4	6.9	6.5	6.5	87	56	1.9	4.3	NNW	16.0	0.0				0.0	
15	1009.8	11.5	15.5	7.2	5.3	3.9	63	36	2.4	5.5	WNW	0.1	10.0				10.0	
16	1019.8	11.0	14.3	8.1	3.1	3.6	61	45	2.4	5.6	SE	0.0	11.9				11.9	
17	1018.4	11.8	16.3	6.7	3.7	6.4	70	54	1.8	5.2	SE		10.3				10.3	
18	1014.0	16.1	20.5	11.6	6.1	2.6	42	19	2.5	6.6	SE		11.8				11.8	
19	1013.0	19.5	27.3	14.8	8.3	0.4	30	8	1.8	4.7	N		10.9				10.9	
20	1017.5	18.3	21.1	14.4	8.8	8.1	52	36	1.3	2.8	SE		11.9				11.9	
중순	1014.8	14.1	18.7	10.0	5.7	3.0	53	31	2.3	10.2	SW	17.7	94.4				94.4	
21	1014.9	22.0	29.6	16.3	10.0	5.8	39	10	1.3	3.7	WSW		11.6				11.6	
22	1021.9	14.3	22.3	10.0	9.1	5.1	58	24	3.9	9.5	N	0.1	6.0				6.0	
23	1021.8	9.2	10.9	8.0	7.7	8.1	94	69	2.8	5.5	NNE	50.1	0.0				0.0	
24	1014.6	9.5	10.3	8.7	5.2	7.0	86	62	3.5	6.0	NNE	19.8	0.0				0.0	
25	1013.7	10.4	14.7	3.9	0.3	3.3	64	35	1.7	5.6	N		12.2				12.2	
26	1010.9	16.2	23.9	7.0	2.7	4.1	49	17	1.8	4.5	WSW		10.2				10.2	
27	1014.0	13.6	19.9	8.4	5.3	3.9	54	26	4.0	9.1	N		12.0				12.0	
28	1011.9	18.5	26.7	7.6	4.1	2.7	41	16	1.8	5.8	SE		12.3				12.3	
29	1008.3	21.8	27.2	17.1	11.3	0.5	25	9	2.7	7.3	SE		11.5				11.5	
30	1012.3	19.6	27.2	13.5	9.8	5.7	45	16	2.8	6.3	SW		9.9				9.9	
하순	1014.4	15.5	21.3	10.1	6.6	4.6	56	28	2.6	9.5	N	70.0	85.7				85.7	
합계	1014.6	13.5	18.5	9.0	5.5	3.6	57	32	2.5	10.2	SW	131.8	235.4					

2018 4 (108)

Seoul (108) Daily Meteorological Data on April, 2018

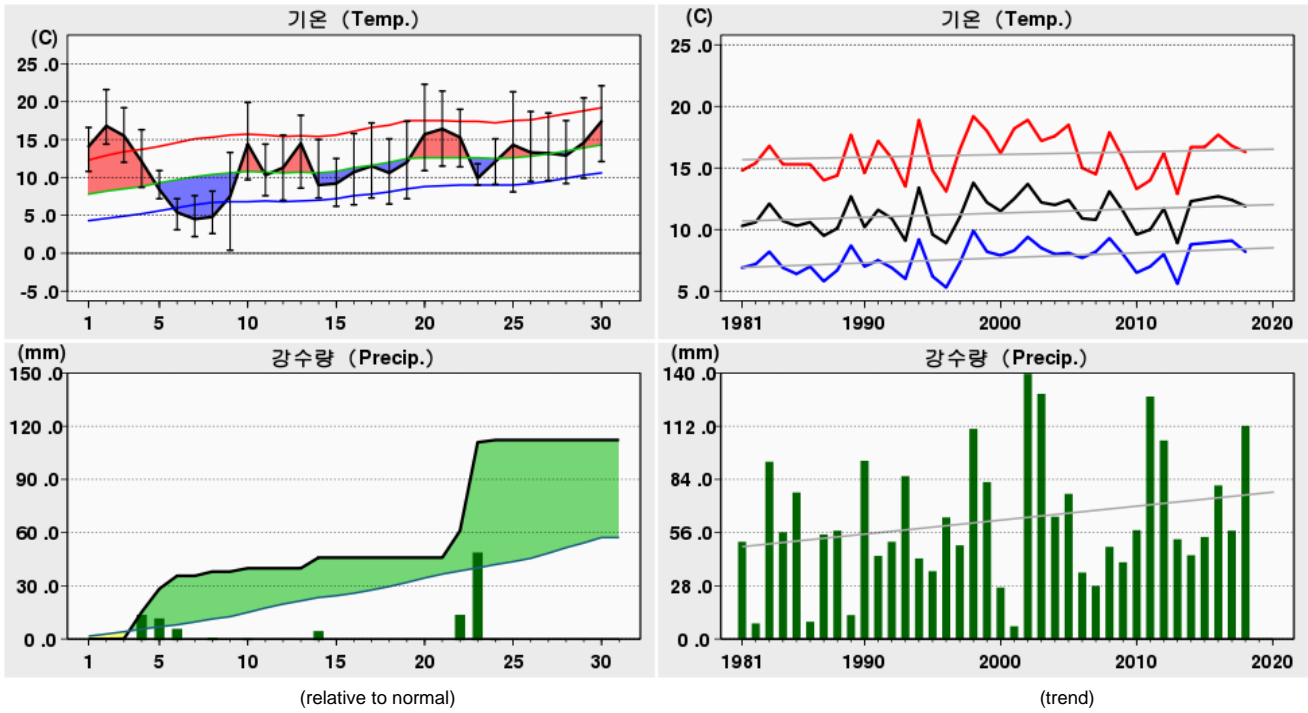


Rank	(Maximum Temperature)				(Minimum Temperature)				(Daily Precipitation)			
	2018 4		(Since Obs.)		2018 4		(Since Obs.)		2018 4		(Since Obs.)	
1	26.3	20	29.8	30 (2005)	0.1	09	-4.3	01 (1972)	59.0	23	104.2	05 (1980)
2	25.6	21	29.6	26 (2016)	0.6	08	-3.9	01 (1919)	18.5	04	101.0	14 (1937)
3	25.0	30	29.4	30 (2012)	1.4	07	-3.9	06 (1916)	15.5	22	92.8	24 (1969)

Date	Mean S. L. Press. (hPa)	Air Temperature			Grass Min. Temp. ()	Mean D. P. Temp. ()	Rel. Humid.		Wind			Mean Cloud Amount ()	Evaporation (mm)	Precipitation (mm)	Sunshine (hr)	Max. New Snowfall (cm)	Max. Snow Depth (cm)	Horizontal Radiation (MJ/m ²)
		Mean ()	Max. ()	Min. ()			Mean (%)	Min. (%)	Mean Speed (%)	Max.								
										Speed (%)	Dir. (16)							
1	1016.4	15.6	18.5	11.7	6.2	9.7	69	50	1.5	3.5	SSW	9.1			1.3		7.25	
2	1015.5	18.4	23.7	14.9	11.1	11.0	64	41	1.9	4.5	WNW	6.1			5.6		14.14	
3	1016.5	17.8	21.2	14.9	13.8	12.6	73	50	2.1	4.4	WNW	9.1			0.8		6.88	
4	1017.7	13.4	18.2	9.5	7.9	6.7	67	40	1.9	5.1	WNW	6.1	18.5	8.0			19.56	
5	1016.1	7.6	9.5	6.7	6.2	6.0	91	61	2.0	3.5	E	9.9	10.5	0.0			2.15	
6	1011.5	5.8	8.6	3.0	2.4	0.7	72	40	3.1	5.7	WNW	8.9	6.5	4.0			11.19	
7	1014.0	4.2	8.6	1.4	0.0	-7.3	46	17	4.1	6.0	NW	5.1	0.2	9.0			18.24	
8	1015.3	3.9	7.9	0.6	-5.9	-4.1	60	25	1.8	3.6	SW	6.1	3.0	3.3			7.93	
9	1017.9	7.9	15.4	0.1	-4.8	-2.0	58	21	1.1	2.9	SSW	2.6		9.5			21.52	
10	1010.0	15.1	21.9	6.9	1.5	4.3	51	26	3.5	8.8	SSW	6.3	5.0	6.3			17.52	
상순	1015.1	11.0	15.4	7.0	3.8	3.8	65	37	2.3	8.8	SSW	6.9	43.8	47.8			126.38	
11	1011.0	12.6	17.3	8.7	5.6	0.9	49	20	3.0	6.1	WNW	2.6		11.8			24.86	
12	1018.0	13.3	19.6	6.8	-0.1	-5.3	31	12	2.6	6.2	NW	1.3		12.0			24.56	
13	1022.0	14.6	19.3	8.3	-0.9	-6.9	23	13	1.3	3.7	SE	8.9		2.7			12.68	
14	1009.8	9.0	14.8	7.5	5.6	5.1	79	24	1.8	4.1	W	8.9	9.0	0.3			3.49	
15	1012.7	9.5	14.2	5.6	1.7	3.1	66	46	2.4	4.9	W	3.1		8.6			17.29	
16	1019.6	11.6	18.8	4.9	-2.4	-1.8	42	20	1.6	4.7	W	1.0		12.3			24.79	
17	1019.8	12.9	20.1	6.8	-0.7	-1.7	38	21	1.9	5.5	W	0.9		12.2			24.03	
18	1017.7	12.4	19.3	6.2	-1.1	-3.3	35	14	1.9	3.9	WNW	0.4		12.0			25.09	
19	1018.0	14.0	20.5	7.4	0.0	-0.8	39	15	1.9	5.1	WNW	0.0		11.4			22.36	
20	1019.4	18.4	26.3	11.0	4.4	5.8	46	26	1.3	3.6	WNW	0.5		11.3			22.68	
중순	1016.8	12.8	19.0	7.3	1.2	-0.5	45	21	2.0	6.2	NW	2.8	9.0	94.6			201.83	
21	1018.2	18.7	25.6	12.3	3.8	-1.2	32	8	1.9	4.6	WNW	3.4		12.4			26.14	
22	1018.1	15.5	21.0	10.7	7.4	6.1	57	29	1.1	2.9	S	9.5	15.5	0.0			5.09	
23	1015.4	9.3	10.7	8.4	8.2	8.3	94	85	2.2	3.0	ESE	10.0	59.0	0.0			2.59	
24	1011.9	12.1	16.1	8.9	1.6	4.8	63	36	1.4	2.8	NE	8.0	3.0	0.0			10.14	
25	1013.3	14.6	23.3	5.7	-1.5	-0.7	38	18	1.5	4.4	WNW	0.8		12.4			24.97	
26	1013.9	14.9	22.1	10.0	3.3	4.3	52	22	2.1	5.1	WNW	3.9		11.7			21.87	
27	1014.3	15.7	23.3	9.7	4.8	5.5	53	27	1.7	3.8	WNW	0.1		11.3			22.90	
28	1016.3	15.4	21.7	10.5	5.0	3.4	49	24	2.0	4.8	W	0.0		12.4			26.04	
29	1013.5	16.2	22.9	9.4	4.2	2.7	43	22	1.9	4.3	WNW	2.4		11.6			24.50	
30	1014.4	19.2	25.0	14.1	9.8	11.3	62	42	1.6	3.6	W	5.5		9.2			20.74	
하순	1014.9	15.2	21.2	10.0	4.7	4.5	54	31	1.7	5.1	WNW	4.4	77.5	81.0			184.98	
	1015.6	13.0	18.5	8.1	3.2	2.6	55	30	2.0	8.8	SSW	4.7	130.3	223.4			513.19	

2018 4 (112)

Incheon (112) Daily Meteorological Data on April, 2018

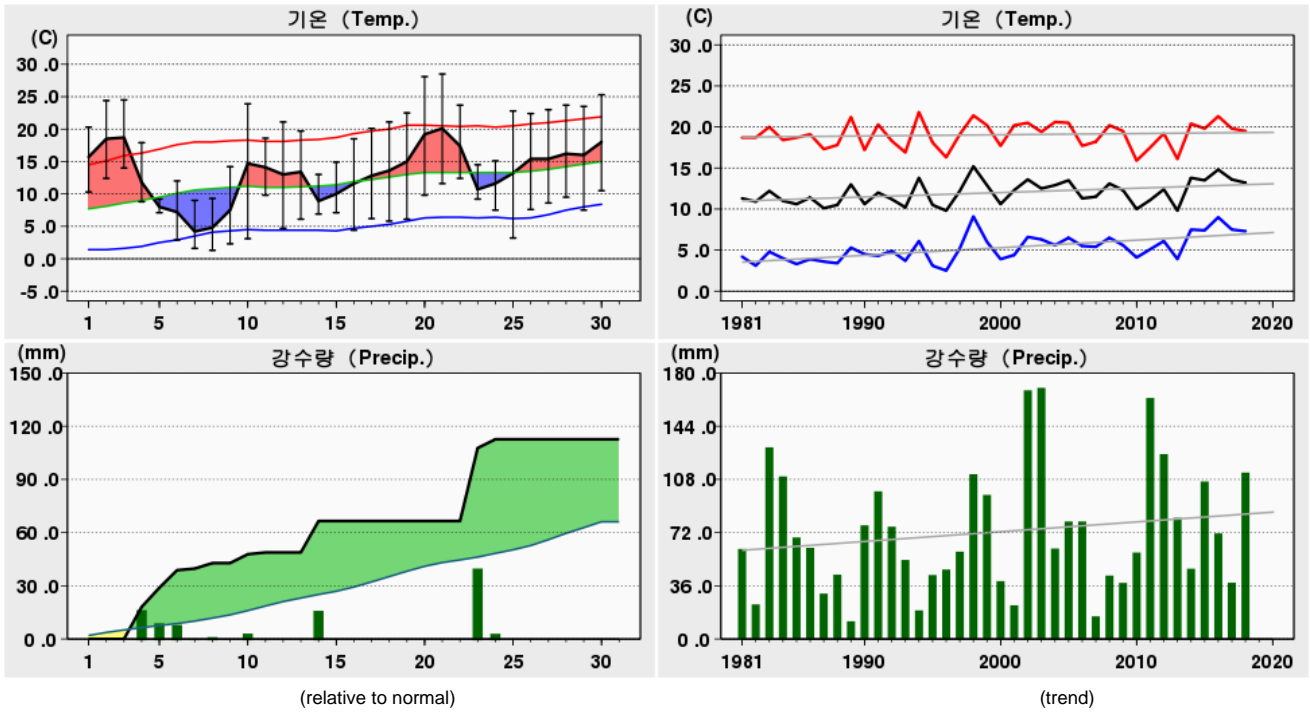


Rank	(Maximum Temperature)				(Minimum Temperature)				(Daily Precipitation)			
	2018 4		(Since Obs.)		2018 4		(Since Obs.)		2018 4		(Since Obs.)	
1	22.3	20	32.7	30 (2005)	0.4	09	-3.6	01 (1972)	49.9	23	102.1	05 (1980)
2	22.1	30	28.9	30 (2012)	2.2	07	-3.0	03 (1962)	15.1	22	92.0	30 (2011)
3	21.6	02	28.1	30 (2001)	2.6	08	-2.4	01 (1991)	15.1	04	88.4	14 (1937)

Date	Mean S. L. Press. (hPa)	Air Temperature			Grass Min. Temp. ()	Mean D. P. Temp. ()	Rel. Humid.		Wind			Mean Cloud Amount ()	Evaporation (mm)	Precipitation (mm)	Sunshine (hr)	Max. New Snowfall (cm)	Max. Snow Depth (cm)	Horizontal Radiation (MJ/m ²)
		Mean ()	Max. ()	Min. ()			Mean (%)	Min. (%)	Mean Speed (%)	Max.								
										Speed (%)	Dir. (16)							
1	1016.3	14.1	16.6	10.8	7.3	10.3	79	53	2.6	5.6	SSW	9.6		0.4			6.18	
2	1015.5	16.8	21.6	14.4	11.4	12.1	75	54	3.4	5.3	SSW	6.0		5.7			16.39	
3	1016.6	15.5	19.2	12.0	11.6	13.1	87	68	3.1	5.0	SW	9.5	0.1	0.5			6.75	
4	1017.5	12.1	16.3	8.7	7.7	7.0	73	45	4.0	7.2	NNE	6.8	15.1	6.5			13.73	
5	1015.6	8.4	10.9	7.2	6.7	7.0	92	65	3.7	6.4	SSE	9.8	13.1	0.0			2.45	
6	1011.8	5.4	7.2	3.1	1.9	0.8	74	41	5.7	11.0	W	8.1	7.3	5.3			11.93	
7	1014.4	4.5	7.6	2.2	1.0	-6.1	47	27	7.0	10.0	NNW	4.1		10.4			21.89	
8	1014.8	4.8	8.2	2.6	-1.3	-1.6	67	34	3.6	6.5	ENE	6.9	2.4	2.7			7.75	
9	1017.8	7.5	13.3	0.4	-1.8	-1.8	60	16	1.6	3.8	NNE	3.1		9.3			21.87	
10	1009.6	14.4	19.9	9.7	2.3	6.2	61	33	6.5	11.8	SSW	6.6	1.9	5.0			16.27	
상순	1015.0	10.4	14.1	7.1	4.7	4.7	72	44	4.1	11.8	SSW	7.1	39.9	45.8			125.21	
11	1011.5	10.3	14.4	7.6	2.8	3.9	68	39	3.3	6.2	WSW	2.9		11.9			24.84	
12	1018.4	11.3	15.6	7.0	0.3	0.0	49	17	3.4	7.3	N	2.4		11.9			24.40	
13	1021.8	14.5	18.2	8.6	1.6	-5.0	29	13	3.2	6.4	SSE	8.9		2.0			11.74	
14	1009.9	9.0	15.0	7.3	5.1	5.8	82	22	4.4	7.2	N	9.1	6.0	0.7			4.19	
15	1013.0	9.2	12.5	6.2	1.4	3.7	70	55	3.2	6.3	W	2.9		9.1			18.27	
16	1019.8	10.7	15.8	6.4	0.7	-0.7	47	26	3.0	5.2	NNW	1.1		12.4			25.21	
17	1020.1	11.5	17.2	7.3	0.4	0.6	50	27	2.2	4.8	WSW	0.9		12.0			24.34	
18	1018.0	10.6	15.1	6.5	-0.2	-1.2	46	25	2.1	5.1	WSW	0.9		11.8			24.92	
19	1018.2	12.0	17.4	7.2	-0.3	1.3	51	23	2.3	4.9	WSW	0.5		11.5			22.46	
20	1019.6	15.7	22.3	10.9	4.2	6.7	57	33	1.7	3.8	NNW	0.0		11.4			23.39	
중순	1017.0	11.5	16.4	7.5	1.6	1.5	55	28	2.9	7.3	N	3.0	6.0	94.7			203.76	
21	1018.3	16.4	21.4	11.5	3.0	5.0	51	16	2.0	4.7	WNW	3.1		12.3			26.99	
22	1017.6	15.3	19.0	11.4	9.5	8.8	68	43	4.0	9.1	E	8.9	15.1	0.0			4.53	
23	1014.5	9.9	11.8	9.0	8.7	9.0	95	81	6.7	8.8	E	10.0	49.9	0.0			2.19	
24	1011.6	12.1	15.1	9.1	6.1	5.6	67	42	4.3	7.5	E	8.0	1.3	0.3			8.64	
25	1013.4	14.3	21.3	8.1	4.1	1.5	44	24	3.1	4.9	W	0.4		12.4			25.17	
26	1014.1	13.3	18.7	9.5	5.0	6.3	65	41	2.8	5.6	WNW	5.1		12.0			22.07	
27	1014.5	13.2	18.5	9.6	4.8	7.8	71	52	2.6	3.9	WSW	0.4		10.9			22.72	
28	1016.7	12.9	17.5	9.2	3.8	5.5	66	33	2.4	5.1	W	0.0		12.3			27.05	
29	1013.6	14.6	20.5	9.9	2.3	4.6	53	35	2.3	4.5	W	2.9		11.7			25.33	
30	1014.6	17.4	22.1	12.1	6.8	13.3	78	60	1.9	3.9	NNW	7.4		8.7			21.83	
하순	1014.9	13.9	18.6	9.9	5.4	6.7	66	43	3.2	9.1	E	4.6	66.3	80.6			186.52	
	1015.6	11.9	16.3	8.2	3.9	4.3	64	38	3.4	11.8	SSW	4.9	112.2	221.1			515.49	

2018 4 (114)

Wonju (114) Daily Meteorological Data on April, 2018

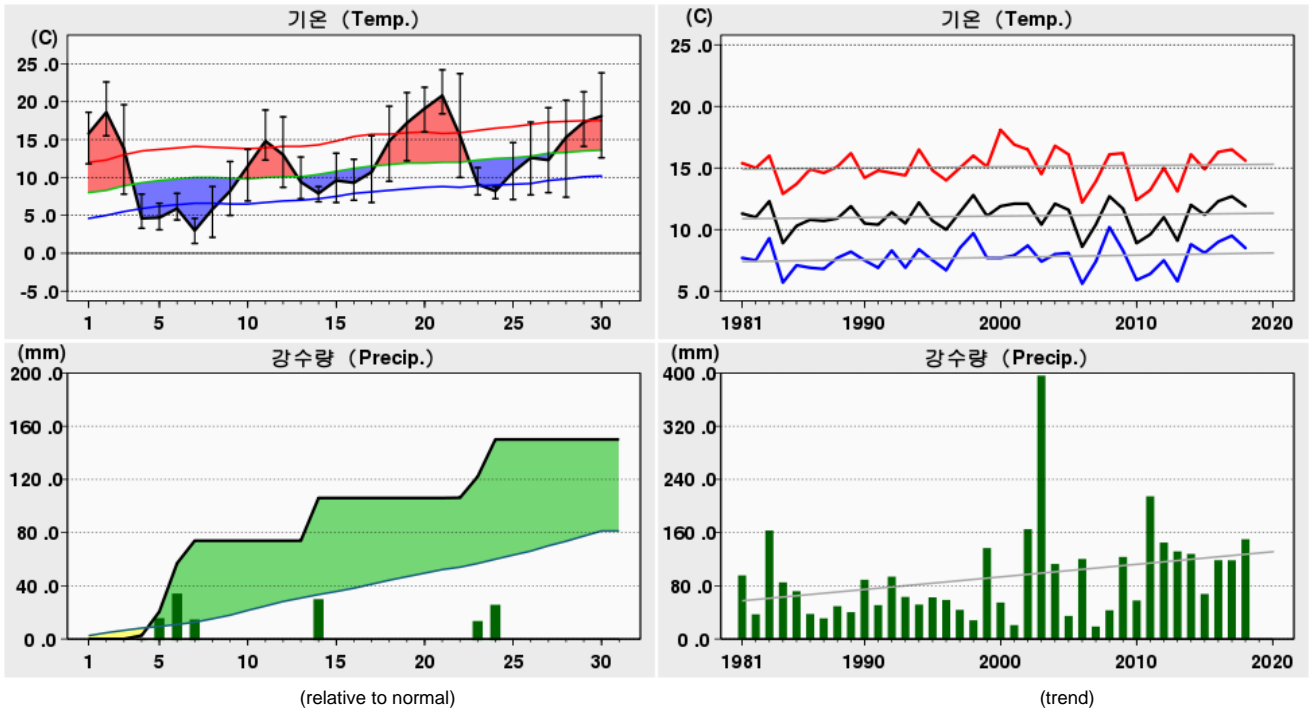


Rank	(Maximum Temperature)				(Minimum Temperature)				(Daily Precipitation)			
	2018 4		(Since Obs.)		2018 4		(Since Obs.)		2018 4		(Since Obs.)	
1	28.5	21	33.2	30 (2005)	1.3	08	-6.7	01 (1972)	41.2	23	93.0	30 (2011)
2	28.1	20	30.0	26 (2016)	1.6	07	-5.6	01 (1991)	18.1	04	85.0	07 (1974)
3	25.3	30	29.9	19 (2009)	2.3	09	-5.1	02 (1972)	17.7	14	79.5	30 (2002)

Date	Mean S. L. Press. (hPa)	Air Temperature			Grass Min. Temp. ()	Mean D. P. Temp. ()	Rel. Humid.		Wind			Mean Cloud Amount ()	Evaporation (mm)	Precipitation (mm)	Sunshine (hr)	Max. New Snowfall (cm)	Max. Snow Depth (cm)	Horizontal Radiation (MJ/m ²)
		Mean ()	Max. ()	Min. ()			Mean (%)	Min. (%)	Mean Speed (%)	Max.								
										Speed (%)	Dir. (16)							
1	1016.6	15.7	20.3	10.3	3.5	7.1	57	42	0.8	2.2	WNW		0.0	1.5			9.95	
2	1015.3	18.5	24.4	12.4	5.9	9.1	57	31	1.0	3.3	W		0.0	6.9			15.53	
3	1016.2	18.7	24.5	14.0	6.8	10.5	60	40	1.2	3.7	WNW			5.7			15.69	
4	1018.1	11.8	17.9	8.8	4.3	6.6	71	58	1.8	4.7	NNE		18.1	0.0			4.18	
5	1016.7	8.0	9.2	7.1	3.1	5.0	83	64	1.5	4.4	SSE		10.8	0.0			2.89	
6	1010.9	7.2	12.0	2.9	1.1	0.5	66	33	2.1	5.6	WSW		9.9	4.3			14.26	
7	1013.1	4.2	9.0	1.6	-1.6	-6.3	51	16	3.0	6.1	WSW		0.9	5.5			15.73	
8	1015.4	4.8	9.3	1.3	-5.8	-3.5	59	22	1.6	3.7	W		3.1	4.2			13.71	
9	1018.1	7.5	14.2	2.3	-1.2	-1.5	59	17	0.9	2.4	WNW		0.0	7.0			18.97	
10	1010.6	14.7	23.9	3.1	-3.2	1.5	48	15	2.4	6.2	SSW		5.0	7.9			21.00	
상순	1015.1	11.1	16.5	6.4	1.3	2.9	61	34	1.6	6.2	SSW		47.8	43.0			131.91	
11	1010.2	14.1	18.6	9.8	2.1	0.0	43	11	2.9	6.6	WSW		1.0	9.8			23.73	
12	1017.4	13.0	21.1	4.7	-2.1	-4.8	34	8	1.8	5.6	WNW			11.7			25.59	
13	1022.4	13.4	19.7	6.1	-1.8	-5.0	31	11	1.5	4.5	SE			2.9			15.28	
14	1009.2	8.9	13.0	6.9	6.6	5.1	79	28	1.2	3.2	S		17.7	0.0			2.31	
15	1011.9	10.0	14.9	7.1	2.5	3.1	64	41	2.0	4.0	WSW		0.0	3.1			12.87	
16	1019.1	11.6	18.5	4.4	-2.1	1.3	54	23	0.9	3.0	WSW			11.4			25.44	
17	1019.4	12.8	20.1	6.2	0.8	0.8	48	15	1.0	3.1	W			9.3			22.04	
18	1017.1	13.6	21.1	5.8	-0.7	-2.6	39	12	1.0	3.0	SW			11.9			25.80	
19	1017.5	15.0	22.5	6.1	-0.4	-1.3	38	9	1.2	3.3	W			10.9			24.37	
20	1019.0	19.2	28.1	9.8	3.9	6.4	47	23	0.8	2.7	NW			11.0			23.84	
중순	1016.3	13.2	19.8	6.7	0.9	0.3	48	18	1.4	6.6	WSW		18.7	82.0			201.27	
21	1017.5	20.1	28.5	11.6	4.9	1.4	37	10	1.0	3.5	WNW			12.1			25.94	
22	1018.3	17.4	23.7	12.4	5.3	2.7	39	21	1.5	4.2	N		0.0	2.2			12.48	
23	1016.4	10.7	14.5	9.2	8.5	7.7	83	49	1.9	4.4	ENE		41.2	0.0			2.32	
24	1011.6	11.6	15.1	7.5	2.8	3.0	59	25	2.1	5.1	NNE		4.9	0.0			8.92	
25	1013.2	13.2	22.8	3.2	-3.1	-1.5	44	13	0.7	3.0	WSW			12.5			26.40	
26	1013.5	15.4	22.4	7.6	1.4	2.5	47	18	1.0	2.9	WNW			8.0			22.02	
27	1014.0	15.4	23.0	8.6	3.1	4.9	53	27	0.9	2.5	WSW			10.7			23.47	
28	1015.9	16.2	23.7	9.5	3.6	4.4	50	22	1.2	3.6	SW			11.9			25.83	
29	1013.1	16.0	23.5	7.5	1.5	3.0	46	18	1.1	2.9	W			11.1			23.99	
30	1014.2	18.0	25.3	10.5	4.5	6.1	49	20	0.8	2.2	W			9.4			23.41	
하순	1014.8	15.4	22.3	8.8	3.3	3.4	51	22	1.2	5.1	NNE		46.1	77.9			194.78	
	1015.4	13.2	19.5	7.3	1.8	2.2	53	25	1.4	6.6	WSW		112.6	202.9				527.96

2018 4 (115)

Ulleungdo (115) Daily Meteorological Data on April, 2018

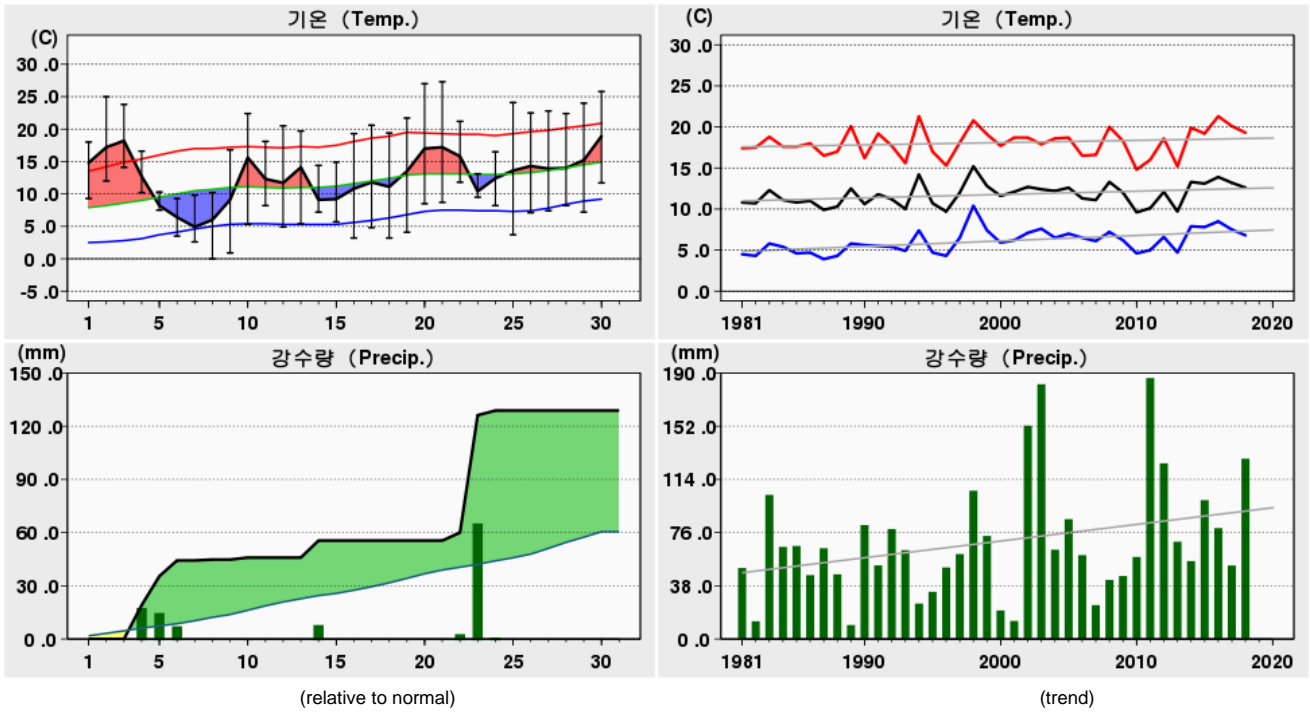


Rank	(Maximum Temperature)				(Minimum Temperature)				(Daily Precipitation)			
	2018 4		(Since Obs.)		2018 4		(Since Obs.)		2018 4		(Since Obs.)	
1	24.2	21	26.1	19 (2001)	1.3	07	-2.7	01 (1972)	36.3	06	130.0	25 (2003)
2	23.8	30	26.0	29 (2000)	2.1	08	-2.7	03 (1962)	32.1	14	96.6	07 (1944)
3	23.7	22	25.7	25 (2000)	3.1	05	-2.3	04 (1955)	27.9	24	95.5	29 (2003)

Date	Mean S. L. Press. (hPa)	Air Temperature			Grass Min. Temp. ()	Mean D. P. Temp. ()	Rel. Humid.		Wind			Mean Cloud Amount ()	Evaporation (mm)	Precipitation (mm)	Sunshine (hr)	Max. New Snowfall (cm)	Max. Snow Depth (cm)	Horizontal Radiation (MJ/m ²)
		Mean ()	Max. ()	Min. ()			Mean (%)	Min. (%)	Mean Speed (%)	Max.								
										Speed (%)	Dir. (16)							
1	1015.2	15.8	18.6	11.8	9.6	6.5	56	32	3.1	8.0	WSW	4.1					10.78	
2	1013.9	18.6	22.6	15.5	10.6	9.3	56	40	4.3	8.6	SW	4.3					14.81	
3	1016.5	13.8	19.6	7.8	6.7	6.1	61	38	4.7	10.3	NNE	0.3					14.88	
4	1022.2	4.6	7.8	3.3	1.9	1.8	83	66	6.7	11.2	NE	7.6	2.6	1.0			1.60	
5	1020.9	4.7	6.6	3.1	1.1	0.6	76	49	4.3	6.5	NE	9.0	18.0	0.3			2.70	
6	1007.9	5.9	7.9	4.4	2.2	3.6	87	46	4.0	14.0	SW	8.8	36.3	0.3			1.33	
7	1009.2	3.0	4.6	1.3	-0.6	-1.9	71	45	3.6	11.5	SW	7.5	17.0	0.5			4.28	
8	1014.2	5.8	8.8	2.1	0.6	-4.1	50	31	3.6	7.8	SW	7.3	0.0	8.0			13.65	
9	1017.2	8.2	12.1	5.0	2.7	-0.1	57	35	2.6	6.8	SW	3.0	0.0	11.8			17.18	
10	1013.5	11.5	13.7	6.9	6.6	9.6	88	77	5.4	11.5	SSW	9.6		0.9			3.63	
상순	1015.1	9.2	12.2	6.1	4.1	3.1	69	46	4.2	14.0	SW	6.2	73.9	51.8			84.84	
11	1006.2	14.8	18.9	12.3	8.3	3.5	51	18	5.9	10.6	SSW	2.9	0.0	11.7			17.78	
12	1015.0	13.0	18.0	8.7	4.6	-5.1	29	12	5.5	9.2	NNE	3.0		11.8			17.61	
13	1026.1	9.4	12.7	7.2	4.1	0.4	56	15	3.1	6.0	NNE	7.9		10.1			15.21	
14	1009.2	7.9	8.8	6.8	6.3	6.4	90	72	3.3	7.4	NNW	9.9	32.1	0.2			0.63	
15	1009.5	9.6	13.2	6.7	5.9	1.9	59	41	3.8	9.6	NW	4.1		8.5			13.24	
16	1020.2	9.3	12.4	7.0	3.8	1.9	61	42	3.8	7.6	NE	4.1	0.0	10.7			17.91	
17	1020.5	10.7	15.5	6.7	4.4	7.0	79	58	2.7	6.3	SSW	6.4		8.4			13.90	
18	1015.0	14.8	19.4	9.5	7.6	3.2	47	29	3.9	8.5	SW	0.9		11.9			17.90	
19	1013.5	17.2	21.2	12.2	9.3	-1.1	34	10	3.9	8.2	SW	0.1		11.8			17.04	
20	1018.8	19.1	21.9	16.0	10.2	2.5	34	16	3.4	9.1	SW	0.0		11.9			17.28	
중순	1015.4	12.6	16.2	9.3	6.5	2.1	54	31	3.9	10.6	SSW	3.9	32.1	97.0			148.50	
21	1015.9	20.8	24.2	18.4	15.3	4.1	35	19	5.9	9.6	SW	1.5		12.0			18.09	
22	1019.5	15.5	23.7	10.0	7.6	4.1	49	8	5.1	13.6	NNE	6.5	0.2	7.0			13.00	
23	1020.0	9.1	11.3	7.7	7.9	6.7	86	57	8.9	11.9	NNE	10.0	15.9	0.0			3.38	
24	1011.3	8.2	8.8	7.2	6.4	5.8	87	41	10.2	14.1	NNE	9.0	27.9	0.1			2.03	
25	1012.4	10.7	14.6	7.1	3.6	1.6	58	18	4.4	9.7	NNE	1.5		12.2			18.62	
26	1012.6	12.6	17.3	7.7	3.6	4.2	62	27	5.3	7.8	SW	5.4		10.0			15.78	
27	1012.3	12.3	19.2	8.0	3.6	1.1	48	20	4.4	15.5	NNE	2.1		11.3			17.53	
28	1013.4	15.3	20.2	7.4	2.7	3.0	45	22	5.8	10.1	SW	0.0		12.2			18.32	
29	1009.8	17.3	21.3	14.1	10.9	4.1	45	17	5.8	10.8	SW	2.3		12.2			18.81	
30	1012.5	18.1	23.8	12.6	11.1	5.3	46	22	3.6	9.7	SW	2.4		9.6			14.96	
하순	1014.0	14.0	18.4	10.0	7.3	4.0	56	25	5.9	15.5	NNE	4.1	44.0	86.6			140.52	
	1014.8	11.9	15.6	8.5	6.0	3.1	60	34	4.7	15.5	NNE	4.7	150.0	235.4				373.86

2018 4 (119)

Suwon (119) Daily Meteorological Data on April, 2018

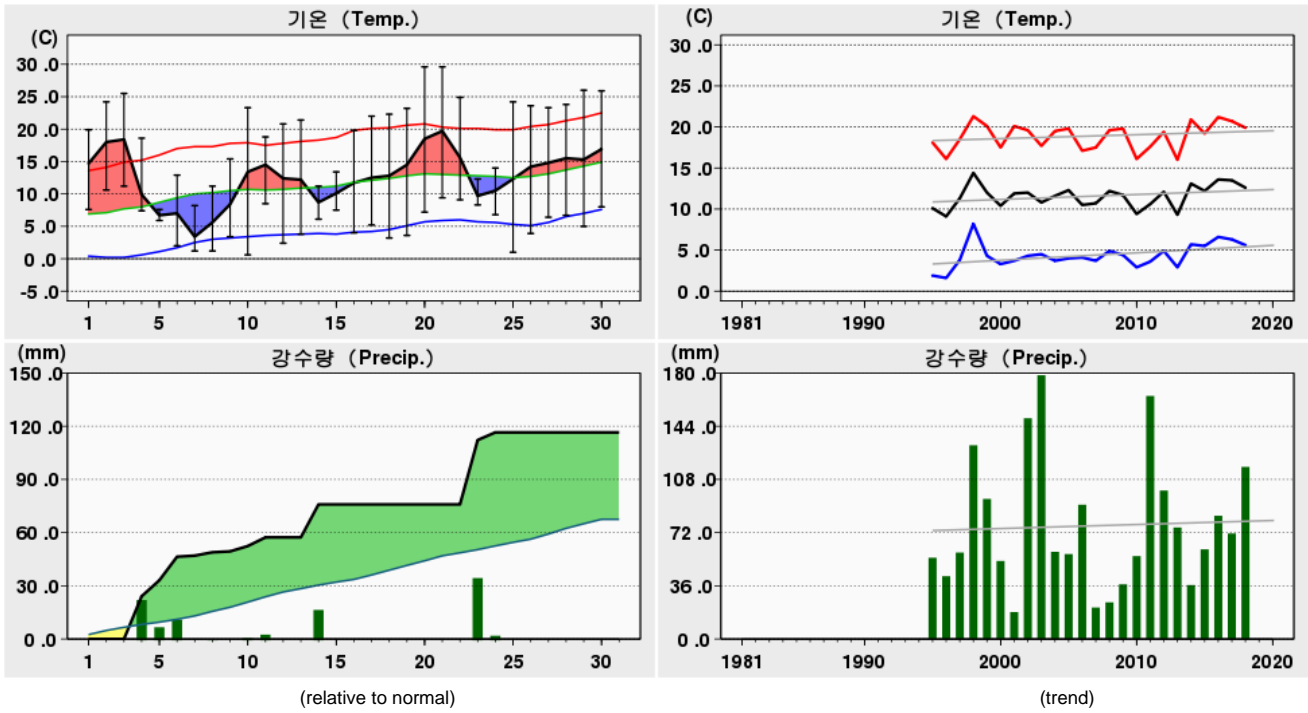


Rank	(Maximum Temperature)				(Minimum Temperature)				(Daily Precipitation)			
	2018 4		(Since Obs.)		2018 4		(Since Obs.)		2018 4		(Since Obs.)	
1	27.3	21	30.5	30 (2005)	0.0	08	-4.7	01 (1991)	66.2	23	136.0	30 (2011)
2	27.0	20	29.7	26 (2016)	0.9	09	-4.4	14 (1970)	19.1	04	120.0	05 (1980)
3	25.8	30	29.5	21 (1989)	2.6	07	-4.0	08 (1970)	16.3	05	115.1	19 (1964)

Date	Mean S. L. Press. (hPa)	Air Temperature			Grass Min. Temp. ()	Mean D. P. Temp. ()	Rel. Humid.		Wind			Mean Cloud Amount ()	Evaporation (mm)	Precipitation (mm)	Sunshine (hr)	Max. New Snowfall (cm)	Max. Snow Depth (cm)	Horizontal Radiation (MJ/m ²)
		Mean	Max.	Min.			Mean	Min.	Mean Speed	Max.								
		()	()	()			(%)	(%)	(%)	Speed	Dir.							
1	1016.9	14.8	18.0	9.3	7.1	10.9	79	53	1.1	3.5	S	8.9					4.78	
2	1016.0	17.2	25.0	12.0	9.9	11.9	75	43	1.5	4.9	SW	4.4					12.04	
3	1017.0	18.2	23.8	14.1	11.3	13.8	78	56	1.8	4.2	WNW	7.8					8.76	
4	1018.0	12.7	16.6	10.2	9.4	8.7	79	56	3.0	5.9	ESE	7.9					10.21	
5	1016.3	8.2	10.3	7.5	7.2	7.4	96	70	3.7	5.8	ESE	10.0	19.1	3.8			2.21	
6	1012.3	6.4	9.3	3.5	2.7	1.9	76	37	3.6	7.8	W	9.3	8.9	4.3			10.50	
7	1014.9	4.9	9.8	2.6	2.3	-5.3	49	24	4.7	8.2	W	4.0	0.0	10.7			18.24	
8	1015.3	6.0	10.2	0.0	-2.2	-1.5	62	25	2.2	6.2	SW	6.1	0.5	3.2			8.22	
9	1018.1	9.1	16.8	0.9	-1.0	0.2	60	23	0.7	2.7	NNW	0.4		11.5			17.65	
10	1010.9	15.6	22.4	5.3	2.7	6.3	57	32	3.4	8.7	SSW	5.3	1.1	6.2			17.54	
상순	1015.6	11.3	16.2	6.5	4.9	5.4	71	42	2.6	8.7	SSW	6.4	45.9	48.3			110.15	
11	1012.0	12.3	18.1	8.2	6.7	3.1	59	22	3.0	6.5	WSW	3.9		11.4			24.10	
12	1018.7	11.7	20.5	4.9	2.6	0.7	50	25	1.8	5.5	WNW	0.9		11.2			23.92	
13	1022.4	14.1	19.7	5.4	3.0	-3.1	37	15	2.2	5.6	ESE	8.1		1.7			12.99	
14	1010.0	9.1	14.4	7.2	6.8	6.3	85	28	2.7	5.8	ESE	9.4	9.6	0.1			2.91	
15	1013.5	9.2	14.9	5.7	3.8	5.1	78	47	2.0	6.2	WNW	4.5		8.4			18.79	
16	1020.1	10.8	19.3	3.2	1.1	1.8	60	30	1.4	4.7	WSW	1.0		12.2			24.26	
17	1020.3	11.8	20.6	4.8	2.6	1.0	51	25	1.3	4.5	WSW	1.0		10.7			22.73	
18	1018.2	11.1	19.4	3.2	1.7	0.1	53	18	1.2	3.8	W	0.0		12.0			25.11	
19	1018.5	13.5	21.7	4.1	2.3	1.3	49	15	1.3	4.0	WSW	0.6		11.5			22.80	
20	1019.9	17.0	27.0	8.5	6.6	6.8	55	31	0.9	3.8	W	0.0		11.2			22.64	
중순	1017.4	12.1	19.6	5.5	3.7	2.3	58	26	1.8	6.5	WSW	2.9	9.6	90.4			200.25	
21	1018.6	17.2	27.3	8.7	6.2	4.2	51	12	1.3	4.8	W	3.4		12.2			25.55	
22	1018.1	15.8	21.2	11.8	9.2	9.7	69	40	2.2	5.9	E	8.6	4.5	0.0			4.80	
23	1015.2	10.4	13.1	9.5	9.3	10.1	98	78	4.2	7.0	E	10.0	66.2	0.0			2.33	
24	1011.8	12.4	16.5	8.2	5.6	5.7	67	33	2.8	5.3	NE	8.1	2.6	0.0			8.84	
25	1013.8	13.6	24.1	3.7	1.7	1.6	52	16	1.1	4.7	W	0.3		12.5			25.01	
26	1014.5	14.3	22.5	7.1	5.3	6.1	63	24	1.4	4.3	WNW	4.0		11.5			22.03	
27	1014.9	13.9	22.8	7.4	5.6	7.9	71	37	1.2	3.4	W	0.5		10.6			22.27	
28	1017.1	14.0	24.4	8.2	6.2	5.8	65	28	1.3	4.6	WSW	0.0		12.0			26.17	
29	1014.0	15.2	25.8	7.2	5.3	5.9	59	29	1.2	3.9	WNW	2.4		11.9			23.82	
30	1014.8	18.9	25.8	11.7	9.3	12.8	70	46	1.2	3.7	W	4.4		9.8			22.09	
하순	1015.3	14.6	22.0	8.4	6.4	7.0	67	34	1.8	7.0	E	4.2	73.3	80.5			182.91	
	1016.1	12.6	19.3	6.8	5.0	4.9	65	34	2.0	8.7	SSW	4.5	128.8	219.2			493.31	

2018 4 (121)

Yeongwol (121) Daily Meteorological Data on April, 2018

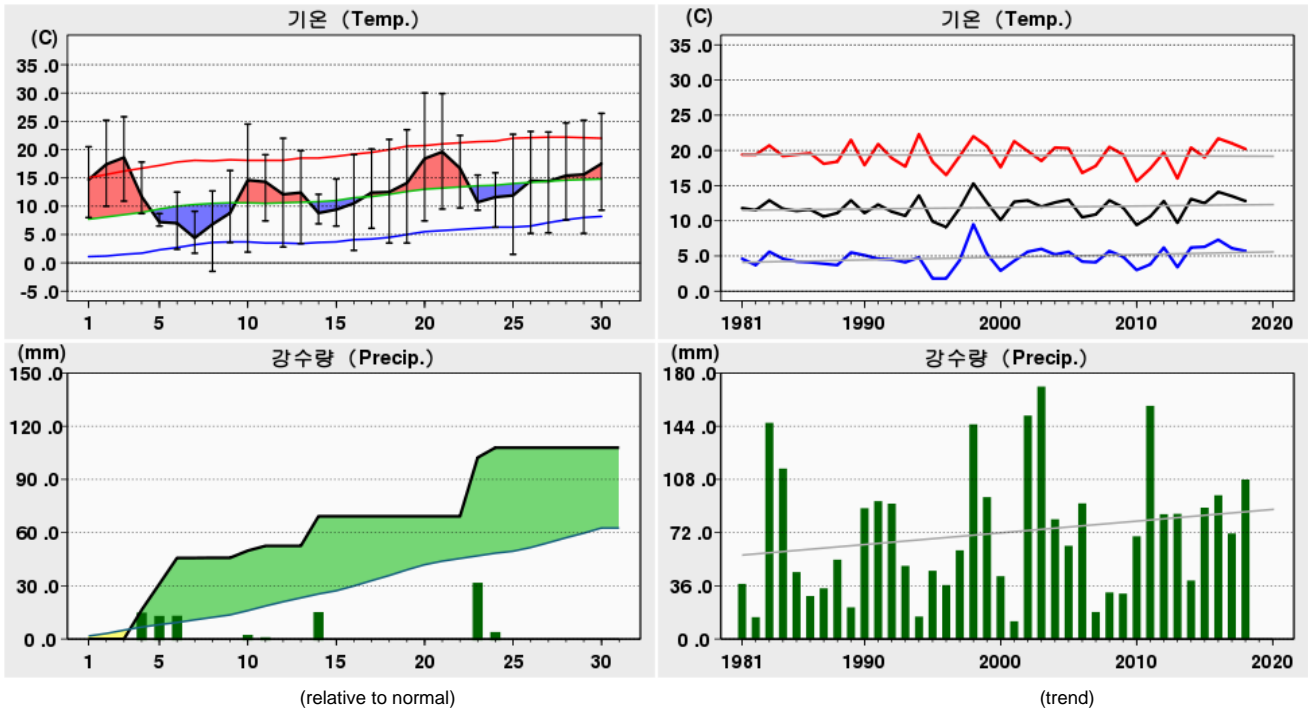


Rank	(Maximum Temperature)				(Minimum Temperature)				(Daily Precipitation)			
	2018 4		(Since Obs.)		2018 4		(Since Obs.)		2018 4		(Since Obs.)	
1	29.6	21	33.3	30 (2005)	0.6	10	-6.9	03 (1995)	36.3	23	91.5	30 (2011)
2	29.6	20	30.7	19 (2009)	1.0	25	-5.4	03 (1996)	24.1	04	59.0	30 (2002)
3	26.0	29	30.4	26 (2016)	1.2	08	-4.9	04 (1996)	18.6	14	54.0	29 (2003)

Date	Mean S. L. Press. (hPa)	Air Temperature			Grass Min. Temp. ()	Mean D. P. Temp. ()	Rel. Humid.		Wind			Mean Cloud Amount ()	Evaporation (mm)	Precipitation (mm)	Sunshine (hr)	Max. New Snowfall (cm)	Max. Snow Depth (cm)	Horizontal Radiation (MJ/m ²)
		Mean ()	Max. ()	Min. ()			Mean (%)	Min. (%)	Mean Speed (%)	Max.								
										Speed (%)	Dir. (16)							
1	1016.9	14.7	19.9	7.6	4.5	8.1	66	44	1.0	4.0	WNW						1.1	
2	1015.4	18.0	24.2	10.6	7.1	9.4	61	33	1.4	4.1	WSW						9.1	
3	1016.1	18.4	25.5	11.2	6.7	10.3	61	36	0.7	3.5	W						7.5	
4	1019.6	9.9	18.6	7.4	7.5	5.8	76	64	1.3	4.9	ENE		24.1				0.0	
5	1018.0	6.7	7.6	5.9	6.4	5.0	89	74	1.4	4.1	E		9.0				0.0	
6	1010.4	7.0	12.9	2.0	0.9	0.4	68	34	1.6	5.4	WSW		13.3				6.1	
7	1012.9	3.4	8.2	1.2	-0.6	-5.0	58	20	2.2	6.8	W		0.6				5.0	
8	1015.0	5.6	11.2	1.2	-2.8	-3.5	58	25	0.9	3.8	W		1.9				6.4	
9	1017.8	8.4	15.4	3.4	1.7	-0.9	61	20	0.5	3.0	WSW		0.5				9.3	
10	1011.7	13.4	23.3	0.6	-0.9	2.5	55	17	1.3	4.7	S		3.0				9.3	
상순	1015.4	10.6	16.7	5.1	3.1	3.2	65	37	1.2	6.8	W		52.4		53.8			
11	1009.3	14.5	18.8	8.5	4.2	1.7	46	16	2.5	5.3	WSW		4.9				11.0	
12	1017.0	12.4	20.8	2.4	0.4	-4.2	40	9	1.6	7.6	W						12.0	
13	1023.3	12.2	21.4	3.8	1.2	-2.6	40	13	1.9	7.0	ESE						4.2	
14	1009.3	8.7	11.2	6.1	6.4	5.7	84	37	0.9	4.1	ESE		18.6				0.0	
15	1011.5	10.1	13.4	7.5	4.6	3.7	65	47	0.9	3.3	WSW		0.0				2.8	
16	1019.2	11.7	19.8	4.0	1.2	1.8	58	20	0.6	2.7	SW						10.8	
17	1019.4	12.5	22.0	5.2	4.3	2.5	57	21	0.8	4.2	NNW						9.4	
18	1016.9	12.8	22.3	3.2	1.2	-0.5	49	12	1.1	4.0	WSW						12.0	
19	1017.2	14.5	23.2	3.6	1.4	-0.5	45	11	1.4	4.9	WSW						11.4	
20	1019.1	18.5	29.6	7.2	4.2	5.1	49	12	0.8	3.1	WNW						11.4	
중순	1016.2	12.8	20.3	5.2	2.9	1.3	53	20	1.3	7.6	W		23.5		85.0			
21	1017.4	19.7	29.6	9.4	6.4	2.6	44	7	1.3	5.1	WNW						11.8	
22	1019.3	15.6	24.9	9.1	6.1	4.3	50	23	2.5	6.8	NE		0.0				3.7	
23	1018.2	9.7	12.3	8.3	8.4	7.0	84	58	2.0	6.9	NNE		36.3				0.0	
24	1012.3	10.5	14.0	6.8	4.0	3.6	64	35	2.1	4.5	NE		4.3				0.0	
25	1013.3	12.3	24.2	1.0	0.1	-0.7	50	13	1.1	5.3	E						12.3	
26	1013.6	14.2	23.6	3.9	-0.2	2.7	53	17	1.1	4.0	WSW						9.1	
27	1014.0	14.8	23.3	6.4	2.6	5.1	57	29	1.1	5.4	E						10.6	
28	1015.7	15.5	23.8	6.7	3.1	3.5	53	16	1.5	5.0	WSW						11.4	
29	1013.0	15.3	26.0	5.0	1.2	4.7	55	24	1.2	4.0	WSW						11.0	
30	1014.4	16.9	25.9	8.0	4.5	8.0	60	31	0.8	3.4	WSW						10.9	
하순	1015.1	14.5	22.8	6.5	3.6	4.1	57	25	1.5	6.9	NNE		40.6		80.8			
월합	1015.6	12.6	19.9	5.6	3.2	2.9	59	27	1.3	7.6	W		116.5		219.6			

2018 4 (127)

Chungju (127) Daily Meteorological Data on April, 2018

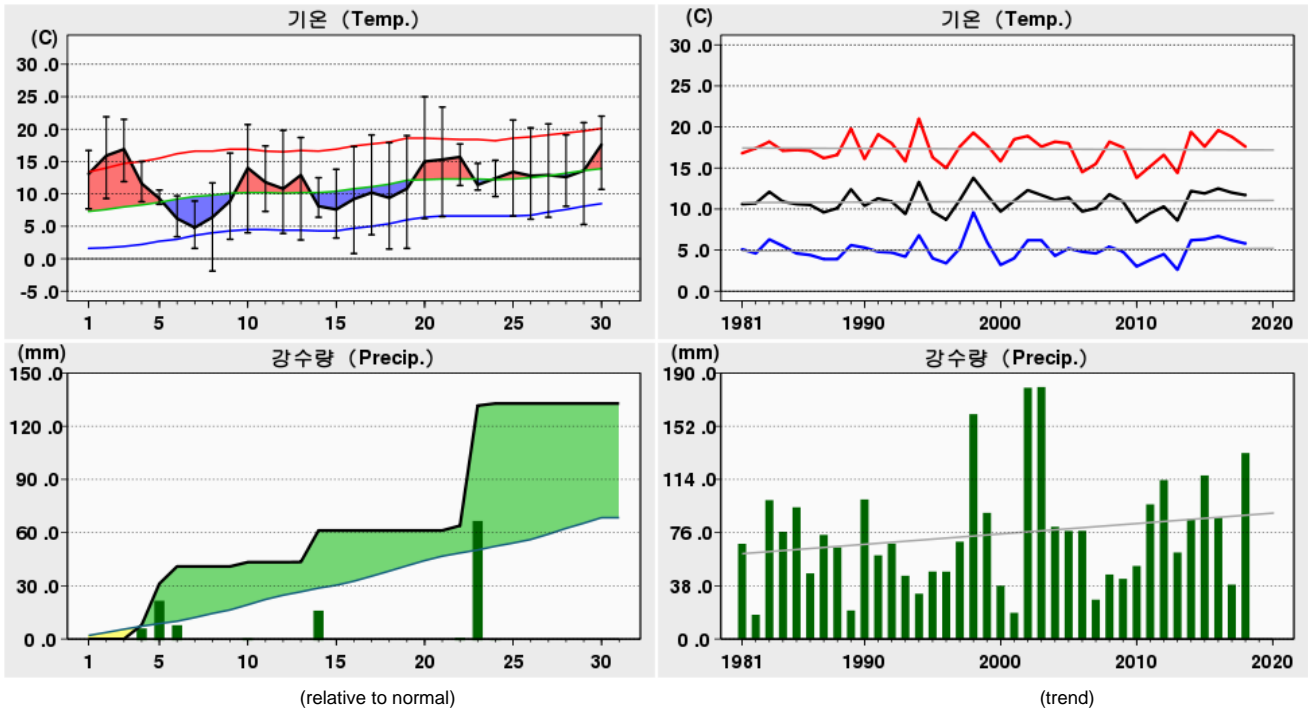


Rank	(Maximum Temperature)				(Minimum Temperature)				(Daily Precipitation)			
	2018 4		(Since Obs.)		2018 4		(Since Obs.)		2018 4		(Since Obs.)	
1	30.0	20	33.5	30 (2005)	-1.5	08	-5.6	03 (1995)	33.1	23	101.0	30 (2011)
2	29.9	21	30.2	19 (2009)	1.5	25	-5.4	04 (1995)	16.7	14	72.5	30 (2002)
3	26.4	30	30.1	28 (2005)	1.7	07	-5.0	01 (1991)	16.4	04	67.5	07 (1974)

Date	Mean S. L. Press. (hPa)	Air Temperature			Grass Min. Temp. ()	Mean D. P. Temp. ()	Rel. Humid.		Wind			Mean Cloud Amount ()	Evaporation (mm)	Precipitation (mm)	Sunshine (hr)	Max. New Snowfall (cm)	Max. Snow Depth (cm)	Horizontal Radiation (MJ/m ²)
		Mean ()	Max. ()	Min. ()			Mean (%)	Min. (%)	Mean Speed (%)	Max.								
										Speed (%)	Dir. (16)							
		()	()	()			()	()	()	()	()							
1	1017.4	14.7	20.5	8.0	5.2	8.0	65	43	1.1	4.4	W						1.2	
2	1016.0	17.4	25.2	10.0	6.0	9.3	64	30	1.6	5.5	SW						9.7	
3	1016.9	18.6	25.8	10.9	7.0	10.6	63	37	1.4	4.0	W						6.1	
4	1018.7	11.7	17.8	8.7	8.5	8.0	79	66	2.6	5.5	ESE		16.4				0.0	
5	1017.5	7.2	8.7	6.5	6.5	4.4	83	67	3.2	4.6	ESE		14.6				0.0	
6	1011.9	7.0	12.5	2.4	2.4	0.5	67	35	3.2	7.1	W		14.7				5.5	
7	1014.3	4.4	9.1	1.7	-0.4	-6.8	47	20	4.6	7.3	W						7.2	
8	1015.4	6.8	12.7	-1.5	-5.5	-4.3	49	21	2.5	6.6	W			0.1			5.4	
9	1018.3	8.8	16.3	3.6	0.8	-2.5	52	16	1.2	3.3	NW						9.9	
10	1011.7	14.6	24.5	1.9	-1.8	2.1	49	17	2.3	6.6	SW			4.0			8.7	
상순	1015.8	11.1	17.3	5.2	2.9	2.9	62	35	2.4	7.3	W		49.8				53.7	
11	1011.1	14.3	19.1	7.4	4.6	1.5	46	19	3.4	5.8	WNW			2.7			10.5	
12	1018.3	12.1	22.0	2.8	-0.6	-2.7	40	13	2.1	6.6	W						10.8	
13	1023.2	12.4	19.8	3.4	0.0	-3.5	37	15	2.0	4.2	E						2.7	
14	1009.6	8.8	12.1	6.9	6.3	4.9	79	28	1.9	4.4	ESE		16.7				0.0	
15	1013.0	9.4	14.8	6.5	2.4	3.0	66	36	2.6	5.6	W						4.3	
16	1019.9	10.5	19.1	2.2	-1.2	0.8	57	23	1.1	2.9	NW						11.4	
17	1020.1	12.4	20.1	6.1	4.0	2.3	54	22	1.1	3.4	N						9.7	
18	1017.9	12.5	21.8	3.5	0.2	-1.1	47	13	1.4	3.7	W						11.7	
19	1018.2	14.1	23.5	3.5	0.3	-0.2	44	12	1.5	4.5	WNW						11.1	
20	1019.6	18.4	30.0	7.4	4.2	6.7	52	21	0.9	2.6	WNW						11.5	
중순	1017.1	12.5	20.2	5.0	2.0	1.2	52	20	1.8	6.6	W		19.4				83.7	
21	1018.1	19.6	29.9	9.5	5.2	3.0	42	8	1.5	5.4	W						11.9	
22	1018.8	16.7	22.5	9.7	6.0	4.7	47	24	1.9	4.7	E			0.0			1.9	
23	1016.8	10.7	15.5	9.3	8.9	7.2	80	44	2.5	4.9	ESE		33.1				0.0	
24	1011.8	11.6	15.9	6.3	2.6	4.2	63	32	2.6	4.7	ENE		5.6				0.0	
25	1013.8	11.9	22.7	1.5	-1.4	0.5	53	18	1.0	2.4	SW						12.0	
26	1014.3	14.5	23.2	5.2	2.0	3.2	53	23	1.3	3.6	WNW						8.9	
27	1014.8	14.4	23.1	5.3	2.6	4.2	54	26	1.2	3.1	W						10.7	
28	1016.5	15.4	24.7	7.6	4.6	5.9	59	24	1.5	4.4	W						11.6	
29	1013.8	15.6	25.2	5.2	2.3	4.3	53	23	1.2	3.1	W						11.8	
30	1014.9	17.5	26.4	9.3	6.0	8.9	60	32	1.1	3.0	W						9.1	
하순	1015.4	14.8	22.9	6.9	3.9	4.6	56	25	1.6	5.4	W		38.7				77.9	
	1016.1	12.8	20.2	5.7	2.9	2.9	57	27	1.9	7.3	W		107.9				215.3	

2018 4 (129)

Seosan (129) Daily Meteorological Data on April, 2018

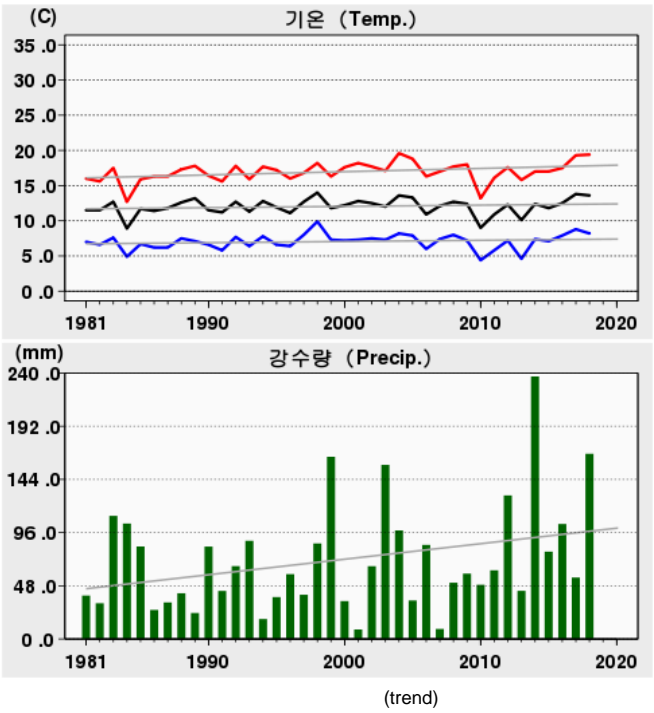
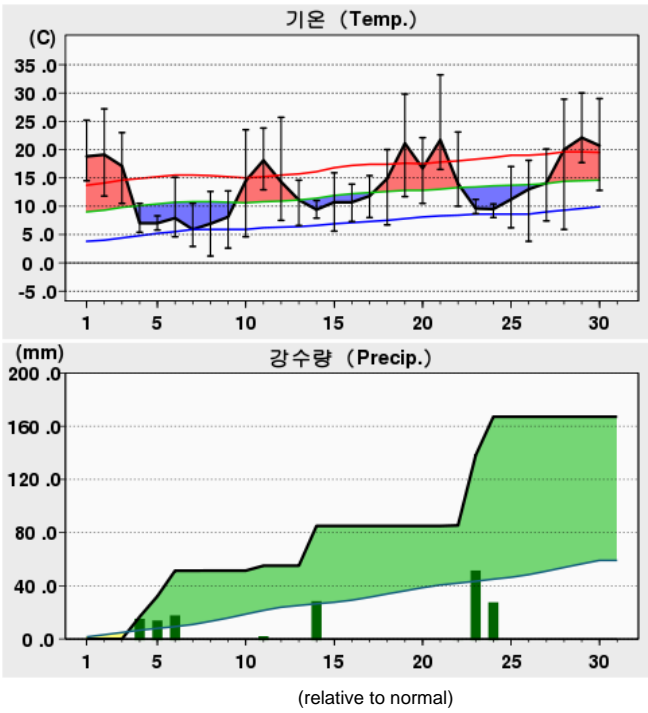


Rank	(Maximum Temperature)				(Minimum Temperature)				(Daily Precipitation)			
	2018 4		(Since Obs.)		2018 4		(Since Obs.)		2018 4		(Since Obs.)	
1	25.0	20	29.8	30 (2005)	-1.9	08	-4.7	09 (1993)	67.7	23	92.3	05 (1980)
2	23.4	21	28.8	21 (1989)	0.8	16	-4.0	06 (2000)	23.3	05	80.6	24 (1977)
3	22.0	30	28.1	05 (1994)	1.5	18	-4.0	01 (1991)	17.8	14	74.0	30 (2002)

Date	Mean S. L. Press. (hPa)	Air Temperature			Grass Min. Temp. ()	Mean D. P. Temp. ()	Rel. Humid.		Wind			Mean Cloud Amount ()	Evaporation (mm)	Precipitation (mm)	Sunshine (hr)	Max. New Snowfall (cm)	Max. Snow Depth (cm)	Horizontal Radiation (MJ/m ²)
		Mean ()	Max. ()	Min. ()			Mean (%)	Min. (%)	Mean Speed (%)	Max.								
										Speed (%)	Dir. (16)							
1	1017.3	13.1	16.7	7.7	4.3	10.7	86	65	2.1	5.5	SSW			0.0			4.67	
2	1016.3	15.9	21.9	9.3	5.3	11.6	78	49	2.7	6.4	SSW			10.0			21.59	
3	1017.4	16.9	21.5	11.9	8.8	14.0	84	59	2.2	4.8	WSW		0.0	5.6			11.98	
4	1018.2	11.6	15.0	8.8	7.9	8.8	84	67	3.0	6.4	NW		7.9	3.5			12.13	
5	1015.5	9.3	10.6	8.4	8.0	8.8	97	80	1.5	4.2	ENE		23.3	0.0			2.81	
6	1014.0	6.2	9.7	3.4	1.9	1.5	74	41	4.6	8.9	WNW		9.7	7.2			15.64	
7	1016.7	4.8	8.9	1.6	-4.1	-5.2	50	29	5.7	9.1	NW			11.5			24.24	
8	1015.7	6.4	11.7	-1.9	-8.1	1.3	73	24	4.1	8.4	SW			7.9			16.83	
9	1018.2	8.9	16.3	3.0	0.1	2.8	71	29	1.5	3.4	WSW			10.1			23.66	
10	1011.5	14.0	20.7	4.0	-1.3	8.9	73	52	5.4	9.8	SSW		2.4	6.5			17.34	
상순	1016.1	10.7	15.3	5.6	2.3	6.3	77	50	3.3	9.8	SSW		43.3	62.3			150.89	
11	1013.0	11.8	17.4	7.3	2.5	3.9	64	25	2.9	7.4	SW			11.8			25.78	
12	1019.7	10.8	19.8	3.9	-0.7	0.7	57	17	1.8	4.6	WNW			12.0			25.24	
13	1022.2	12.9	18.7	2.9	-2.0	-0.6	44	18	1.7	3.8	NE		0.1	0.9			11.32	
14	1010.5	8.1	12.5	6.4	4.9	5.9	88	47	2.9	5.7	NW		17.8	0.6			3.53	
15	1014.8	7.6	13.8	3.2	-0.6	3.8	79	48	2.0	5.5	NW			11.1			23.61	
16	1020.6	9.2	17.3	0.8	-3.8	1.3	63	33	1.6	4.8	NW			12.3			24.98	
17	1020.9	10.2	19.1	3.7	-0.1	1.3	58	30	1.4	4.7	WSW			10.6			23.53	
18	1018.8	9.4	17.9	1.5	-3.1	0.6	59	27	1.5	5.0	SW			12.3			26.75	
19	1019.1	10.8	19.0	1.6	-2.5	2.1	60	28	1.7	3.8	SW			11.7			25.18	
20	1020.4	15.0	25.0	6.2	2.1	6.9	63	33	1.0	4.1	NNE			12.0			25.08	
중순	1018.0	10.6	18.1	3.8	-0.3	2.6	64	31	1.9	7.4	SW		17.9	95.3			215.00	
21	1019.1	15.3	23.4	6.5	0.7	5.8	63	13	1.9	4.8	SSW			12.2			27.65	
22	1017.2	15.7	17.7	11.3	6.8	12.2	80	63	2.1	4.4	ENE		2.7	0.0			4.53	
23	1013.2	11.4	14.7	10.6	10.3	10.8	97	67	4.0	5.3	E		67.7	0.0			2.35	
24	1011.3	12.4	15.2	9.6	5.5	7.7	75	53	3.2	4.8	NE		1.2	0.1			10.16	
25	1014.3	13.4	21.4	6.6	2.4	1.5	50	19	2.0	4.1	NW			12.5			27.18	
26	1015.3	12.8	20.2	6.1	1.1	6.7	72	27	1.6	4.6	SW			12.2			24.46	
27	1015.6	12.9	20.8	6.4	2.4	8.7	77	45	1.7	4.4	WSW			12.0			24.46	
28	1017.8	12.6	19.1	8.1	2.6	6.6	72	34	1.7	4.1	SW			11.3			28.25	
29	1014.4	13.6	21.0	5.3	0.7	7.2	70	37	1.8	4.3	S			11.8			26.86	
30	1015.2	17.6	22.0	10.7	7.1	14.2	82	63	1.6	4.4	SW			5.6			18.00	
하순	1015.3	13.8	19.6	8.1	4.0	8.1	74	42	2.2	5.3	E		71.6	77.7			193.90	
	1016.5	11.7	17.6	5.8	2.0	5.7	71	41	2.4	9.8	SSW		132.8	235.3			559.79	

2018 4 (130)

Uijin (130) Daily Meteorological Data on April, 2018

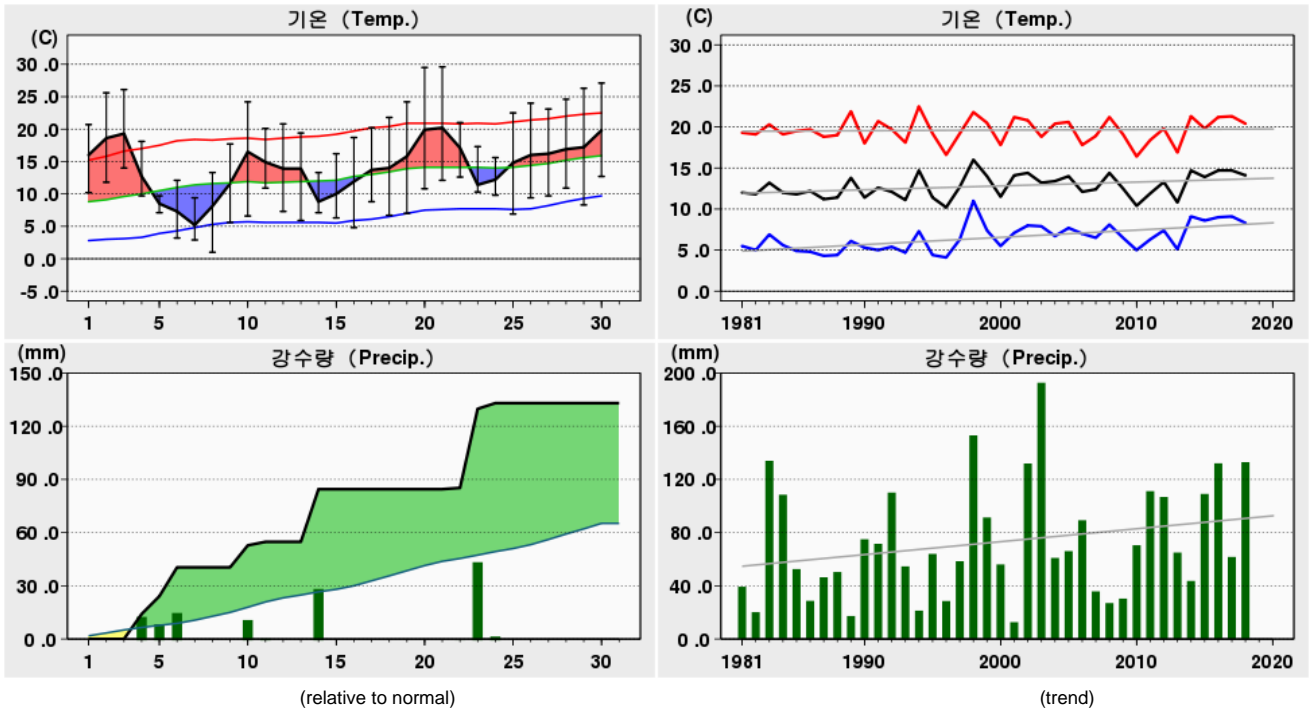


Rank	(Maximum Temperature)				(Minimum Temperature)				(Daily Precipitation)			
	2018 4		(Since Obs.)		2018 4		(Since Obs.)		2018 4		(Since Obs.)	
1	33.2	21	33.7	28 (2005)	1.2	08	-3.0	01 (1991)	52.7	23	180.4	29 (2014)
2	30.0	29	33.5	20 (1998)	2.6	09	-3.0	02 (1972)	29.9	14	82.9	10 (1999)
3	29.8	19	33.2	21 (2018)	2.9	07	-2.9	01 (1972)	29.0	24	80.5	21 (2012)

Date	Mean S. L. Press. (hPa)	Air Temperature			Grass Min. Temp. ()	Mean D. P. Temp. ()	Rel. Humid.		Wind			Mean Cloud Amount ()	Evaporation (mm)	Precipitation (mm)	Sunshine (hr)	Max. New Snowfall (cm)	Max. Snow Depth (cm)	Horizontal Radiation (MJ/m ²)
		Mean	Max.	Min.			Mean	Min.	Mean Speed	Max.								
		()	()	()			(%)	(%)	(%)	Speed	Dir.							
1	1014.9	18.8	25.2	14.5	11.9	6.5	46	31	2.6	5.2	SSW						2.1	
2	1013.8	19.1	27.2	11.8	9.6	8.2	53	25	3.0	6.8	SSE						10.0	
3	1016.2	17.1	23.0	10.5	10.9	8.8	61	38	3.4	7.8	NNW						10.3	
4	1022.6	7.0	10.5	5.4	6.0	5.3	90	68	3.7	6.6	NNW		16.7				0.0	
5	1019.9	7.0	8.3	5.8	5.2	3.8	82	54	2.4	6.2	E		15.4				0.0	
6	1008.7	7.9	15.1	4.6	1.9	2.4	73	26	3.0	7.1	W		19.2				5.8	
7	1010.6	5.9	10.5	2.9	1.3	-6.1	44	21	4.2	7.8	WNW						8.1	
8	1014.6	6.9	12.6	1.2	-1.8	-3.4	51	26	3.1	7.6	W		0.1				10.4	
9	1017.4	8.1	12.7	2.6	0.2	3.0	72	46	2.1	4.0	ENE		0.0				10.1	
10	1011.1	14.5	23.5	4.6	2.2	6.1	58	27	3.3	7.2	SSW						10.4	
상순	1015.0	11.2	16.9	6.4	4.7	3.5	63	36	3.1	7.8	WNW		51.4				67.2	
11	1007.0	18.1	23.8	12.9	8.4	1.9	39	16	3.9	8.5	SSW		3.7				11.5	
12	1015.7	14.3	25.7	7.5	4.4	-2.1	36	10	3.6	11.1	WNW						11.7	
13	1025.7	11.1	14.6	6.6	3.9	2.6	56	37	2.7	4.7	E						5.0	
14	1009.4	9.4	11.0	7.9	7.7	7.2	88	60	3.0	8.3	NW		29.9				0.0	
15	1010.2	10.7	15.9	5.6	3.4	3.8	66	36	2.2	5.2	WNW		0.0				9.9	
16	1020.5	10.7	13.9	7.3	4.7	4.0	64	45	3.0	5.0	NW						10.8	
17	1019.4	11.8	15.4	8.0	5.6	7.1	73	59	2.3	4.6	SSW						8.0	
18	1014.7	14.9	20.0	6.7	3.6	3.7	51	20	2.6	4.4	SE						11.1	
19	1013.4	21.1	29.8	11.7	8.6	-1.4	24	9	3.0	4.9	SW						10.8	
20	1018.4	16.7	22.1	10.5	7.9	7.8	57	35	2.6	4.4	SE						10.9	
중순	1015.4	13.9	19.2	8.5	5.8	3.5	55	33	2.9	11.1	WNW		33.6				89.7	
21	1015.4	21.7	33.2	16.5	12.2	6.8	40	11	3.0	5.7	SSE						11.0	
22	1021.0	14.0	23.1	10.0	9.6	5.8	61	22	5.6	9.7	NNW		0.4				4.9	
23	1020.8	9.6	11.2	8.7	9.1	8.0	91	65	5.0	7.3	NW		52.7				0.0	
24	1013.5	9.5	10.4	8.0	5.1	6.5	84	49	5.7	9.0	NW		29.0				0.0	
25	1013.9	11.2	17.0	6.2	3.6	1.8	56	25	3.5	7.0	NW						11.1	
26	1011.9	13.0	18.1	3.8	1.9	7.3	70	44	2.6	5.3	SE						10.3	
27	1013.8	14.1	20.1	7.4	5.5	3.9	52	30	4.1	10.6	NW						11.1	
28	1012.7	20.0	28.9	5.9	4.4	2.0	36	13	3.0	5.0	SW						11.1	
29	1009.1	22.1	30.0	17.7	13.6	0.8	26	14	3.5	5.0	WSW						10.7	
30	1012.7	20.7	29.0	12.8	11.0	5.7	41	17	2.7	5.2	W						9.2	
하순	1014.5	15.6	22.1	9.7	7.6	4.9	56	29	3.9	10.6	NW		82.1				79.4	
	1015.0	13.6	19.4	8.2	6.1	3.9	58	33	3.3	11.1	WNW		167.1				236.3	

2018 4 (131)

Cheongju (131) Daily Meteorological Data on April, 2018

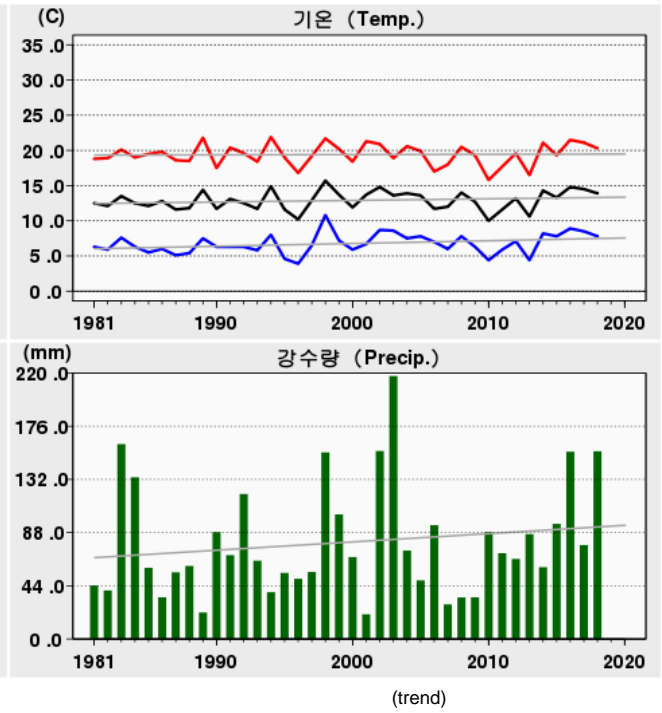
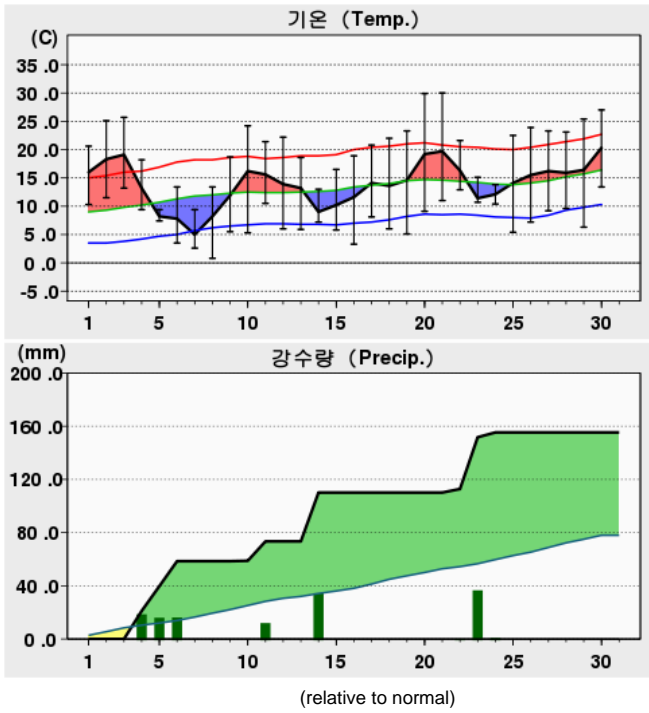


Rank	(Maximum Temperature)				(Minimum Temperature)				(Daily Precipitation)			
	2018 4		(Since Obs.)		2018 4		(Since Obs.)		2018 4		(Since Obs.)	
1	29.6	21	31.3	30 (2005)	1.0	08	-4.8	01 (1991)	44.6	23	75.5	30 (2002)
2	29.5	20	30.6	21 (1989)	2.9	07	-3.8	06 (1973)	29.7	14	69.0	24 (1969)
3	27.1	30	29.6	21 (2018)	3.2	06	-3.7	02 (1991)	16.3	06	65.0	25 (2003)

Date	Mean S. L. Press. (hPa)	Air Temperature			Grass Min. Temp. ()	Mean D. P. Temp. ()	Rel. Humid.		Wind			Mean Cloud Amount ()	Evaporation (mm)	Precipitation (mm)	Sunshine (hr)	Max. New Snowfall (cm)	Max. Snow Depth (cm)	Horizontal Radiation (MJ/m ²)
		Mean ()	Max. ()	Min. ()			Mean (%)	Min. (%)	Mean Speed (%)	Max.								
										Speed (%)	Dir. (16)							
1	1016.7	16.0	20.7	10.2	6.8	8.8	63	42	1.2	3.4	WSW	7.3		0.0	1.4		8.37	
2	1015.6	18.6	25.6	11.8	7.7	10.2	62	34	1.4	3.9	WSW	1.1		10.7			21.37	
3	1016.5	19.3	26.1	14.0	9.2	11.1	61	34	1.4	3.5	SW	6.0		6.5			16.31	
4	1017.7	12.7	18.1	9.7	9.4	9.1	79	69	2.4	4.6	NNE	9.9	14.1	0.0			2.77	
5	1016.1	8.5	9.7	7.1	7.1	5.5	82	68	2.2	4.5	SE	10.0	10.0	0.0			3.07	
6	1012.1	7.3	12.1	3.2	2.4	1.6	70	35	2.5	5.4	WSW	8.9	16.3	6.8			17.48	
7	1015.0	5.2	9.4	2.9	0.6	-8.3	39	21	3.5	5.8	W	4.8	0.0	9.7			21.67	
8	1015.1	8.1	13.3	1.0	-3.3	-2.7	50	21	2.7	6.3	WSW	4.6		8.3			19.19	
9	1017.3	11.6	17.7	5.6	3.8	0.0	49	23	1.4	2.9	ESE	2.9		11.1			23.23	
10	1011.0	16.5	24.2	6.6	1.6	4.3	49	21	2.5	6.6	SSW	6.0	12.4	8.4			20.09	
상순	1015.3	12.4	17.7	7.2	4.5	4.0	60	37	2.1	6.6	SSW	6.2	52.8	62.9			153.55	
11	1011.1	14.9	20.1	10.9	7.7	3.2	49	24	2.7	4.8	WSW	2.3	2.0	11.1			24.86	
12	1018.3	13.9	20.8	7.3	3.1	-2.8	34	16	1.8	4.7	WNW	1.6		10.7			24.98	
13	1022.1	13.9	19.4	5.9	3.6	-3.4	33	15	2.5	5.7	SE	9.0	0.0	3.9			14.13	
14	1009.1	8.8	13.3	7.1	6.9	5.3	82	22	2.4	4.5	ESE	9.9	29.7	0.0			2.50	
15	1013.1	10.0	16.2	6.3	4.4	2.9	64	36	2.1	4.6	NW	4.4		9.9			21.00	
16	1019.4	11.9	18.7	4.8	0.1	1.9	54	29	1.3	2.7	NW	3.4		11.3			24.61	
17	1019.6	13.7	20.2	8.8	5.8	1.8	47	25	1.4	3.5	NW	4.4		10.1			21.96	
18	1017.5	14.0	21.8	6.7	2.3	-0.7	40	17	1.3	3.8	NW	0.0		11.8			26.02	
19	1017.7	15.8	24.2	7.0	1.0	-0.8	36	14	1.3	3.0	NW	0.0		11.8			25.76	
20	1019.2	19.9	29.5	10.8	5.7	6.2	44	21	1.1	2.8	NW	0.0		11.4			24.22	
중순	1016.7	13.7	20.4	7.6	4.1	1.4	48	22	1.8	5.7	SE	3.5	31.7	93.0			210.04	
21	1017.7	20.2	29.6	12.1	6.1	4.2	41	11	1.4	4.2	NW	3.1		12.0			26.53	
22	1017.6	17.1	21.0	12.6	9.8	7.8	56	28	1.9	5.4	ESE	9.3	0.7	1.8			8.26	
23	1014.8	11.4	17.3	10.3	10.2	9.0	86	46	2.5	4.8	ESE	10.0	44.6	0.0			2.72	
24	1010.7	12.2	15.6	9.8	8.9	7.1	73	38	2.8	4.3	ENE	9.1	3.2	0.0			7.21	
25	1013.2	14.8	22.5	6.9	4.1	-0.7	38	18	1.7	3.5	NNE	0.0		12.3			27.50	
26	1013.9	16.0	24.0	9.4	4.1	3.7	47	21	1.4	3.9	NW	4.9		10.5			23.17	
27	1014.4	16.2	23.1	9.7	6.3	6.2	54	29	1.5	3.1	NNW	1.4		11.8			23.46	
28	1016.3	16.9	24.6	10.9	6.0	6.3	54	25	1.5	3.6	WSW	0.0		11.6			26.50	
29	1013.4	17.2	26.3	8.3	3.5	3.6	45	20	1.4	3.1	WSW	2.4		11.6			26.18	
30	1014.1	19.8	27.1	12.7	9.4	11.0	58	37	1.4	3.1	NW	6.3		9.2			22.44	
하순	1014.6	16.2	23.1	10.3	6.8	5.8	55	27	1.8	5.4	ESE	4.7	48.5	80.8			193.97	
	1015.5	14.1	20.4	8.3	5.1	3.7	55	29	1.9	6.6	SSW	4.8	133.0	236.7			557.56	

2018 4 (133)

Daejeon (133) Daily Meteorological Data on April, 2018

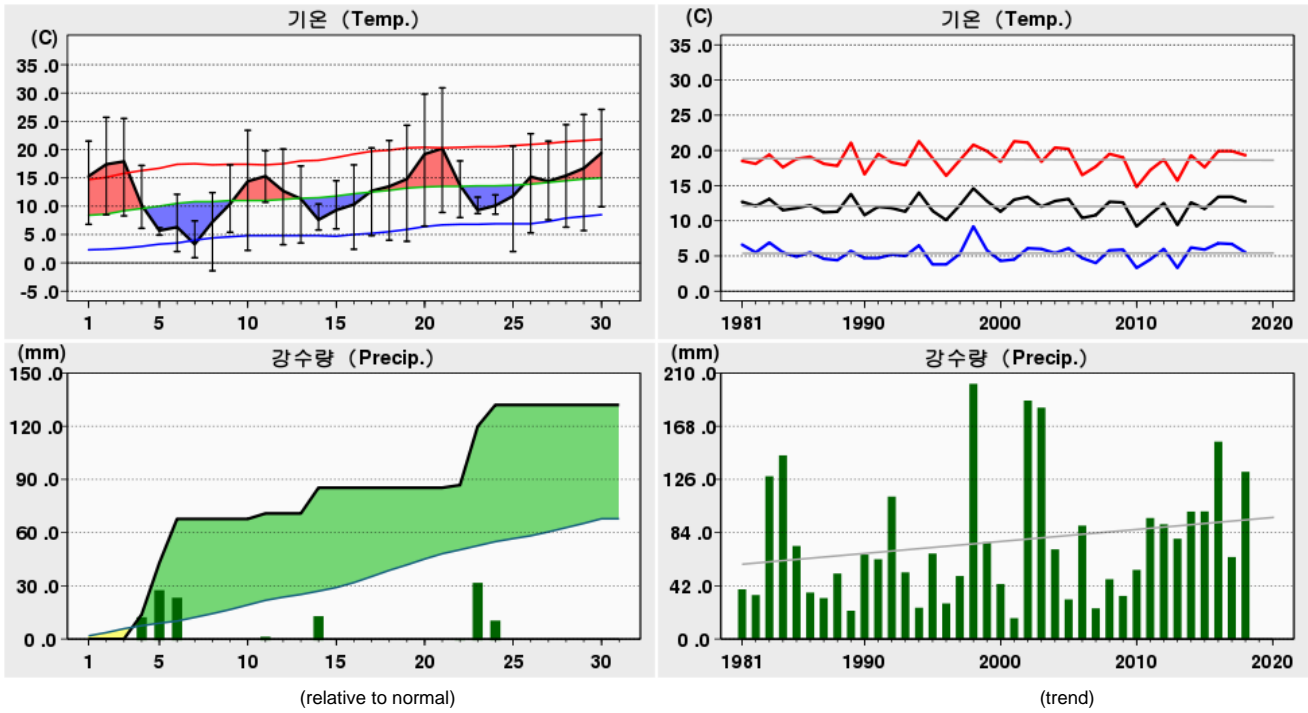


Rank	(Maximum Temperature)				(Minimum Temperature)				(Daily Precipitation)			
	2018 4		(Since Obs.)		2018 4		(Since Obs.)		2018 4		(Since Obs.)	
1	30.0	21	30.4	30 (2005)	0.8	08	-2.9	01 (1991)	38.9	23	85.2	07 (1974)
2	29.9	20	30.1	21 (1989)	2.6	07	-2.8	02 (1972)	36.7	14	74.7	28 (1983)
3	27.0	30	30.0	21 (2018)	3.3	16	-2.8	01 (1972)	21.1	04	73.0	25 (2003)

Date	Mean S. L. Press. (hPa)	Air Temperature			Grass Min. Temp. ()	Mean D. P. Temp. ()	Rel. Humid.		Wind			Mean Cloud Amount ()	Evaporation (mm)	Precipitation (mm)	Sunshine (hr)	Max. New Snowfall (cm)	Max. Snow Depth (cm)	Horizontal Radiation (MJ/m ²)
		Mean ()	Max. ()	Min. ()			Mean (%)	Min. (%)	Mean Speed (%)	Max.								
										Speed (%)	Dir. (16)							
1	1017.1	16.0	20.6	10.3	7.4	10.9	73	52	1.3	3.4	SSW	7.1					4.30	
2	1016.0	18.3	25.1	11.5	6.9	12.0	70	40	1.4	4.4	S	0.5					14.24	
3	1017.0	19.1	25.7	13.2	9.6	12.9	70	44	1.2	4.0	SSW	5.0					10.89	
4	1017.8	13.2	18.2	9.4	9.2	11.3	89	81	2.4	6.1	ESE	10.0	21.1	0.5			2.33	
5	1016.3	8.2	9.4	7.4	7.2	7.4	95	83	3.3	6.5	ESE	10.0	18.6	0.0			0.98	
6	1012.7	7.8	13.4	3.5	1.6	3.1	75	36	2.3	5.3	NW	8.1	18.8	6.3			19.76	
7	1015.9	5.0	9.4	2.6	-0.3	-6.4	46	23	3.4	7.3	NW	4.9		9.2			21.08	
8	1015.7	8.2	13.4	0.8	-2.6	-0.2	58	30	2.8	6.0	S	4.6		7.9			21.28	
9	1017.6	11.9	18.7	5.5	1.4	2.5	57	24	1.3	3.1	SE	2.8		10.9			25.58	
10	1011.7	16.2	24.2	5.3	1.2	7.0	59	28	3.4	9.0	S	4.9	0.3	9.2			23.04	
상순	1015.8	12.4	17.8	7.0	4.2	6.1	69	44	2.3	9.0	S	5.8	58.8	61.9			143.48	
11	1011.6	15.6	21.4	10.5	5.6	4.5	52	22	2.6	5.1	NW	3.4	14.6	11.3			26.93	
12	1018.8	13.9	22.2	6.0	2.8	-0.3	43	15	1.7	5.3	NW	2.6		11.9			25.78	
13	1022.3	13.2	18.6	5.9	2.3	-0.6	42	21	2.9	7.1	ESE	8.4	0.0	0.9			11.75	
14	1009.5	9.0	13.0	7.2	6.5	6.7	88	38	2.1	5.1	ESE	9.1	36.7	0.0			2.84	
15	1013.7	10.2	16.5	5.8	3.1	4.6	71	42	2.0	4.1	NW	3.3		9.2			21.88	
16	1019.9	11.6	18.9	3.3	-0.5	4.0	64	31	1.3	3.1	SSE	4.1		10.9			26.77	
17	1020.0	14.1	20.8	8.1	5.7	4.6	56	32	1.2	3.0	NW	3.4		10.1			25.44	
18	1017.9	13.6	22.0	6.0	3.5	3.2	54	24	1.4	3.6	SSW	0.0		11.9			27.85	
19	1018.4	14.6	23.3	5.1	1.3	1.0	47	13	1.8	5.1	S	0.0		11.8			27.44	
20	1019.6	19.2	29.9	9.1	5.1	7.2	49	25	1.3	3.7	SSW	0.0		11.4			22.08	
중순	1017.2	13.5	20.7	6.7	3.5	3.5	57	26	1.8	7.1	ESE	3.4	51.3	89.4			218.76	
21	1018.2	19.7	30.0	11.0	6.1	7.1	50	12	1.5	4.4	S	1.9		11.8			18.41	
22	1017.9	16.3	21.6	12.9	9.2	11.8	76	57	2.4	6.4	ESE	9.3	2.7	1.5			3.98	
23	1014.9	11.4	15.1	10.7	10.1	10.5	94	77	3.0	6.2	ESE	10.0	38.9	0.0			1.07	
24	1010.9	12.1	13.8	10.4	7.7	9.1	83	54	1.8	3.7	E	9.4	3.6	0.0			6.13	
25	1013.6	14.1	22.5	5.4	0.5	2.7	52	18	1.1	2.5	WSW	0.0		12.6			29.70	
26	1014.4	15.5	23.9	7.2	3.5	6.0	58	26	1.3	3.8	SSW	3.5		11.1			25.05	
27	1014.9	16.2	23.3	9.2	5.1	7.9	61	33	1.7	4.0	S	0.0		11.4			22.65	
28	1016.9	15.9	23.1	9.6	4.6	5.6	57	15	1.8	5.1	S	0.0		12.3			20.25	
29	1014.0	16.4	25.4	6.3	1.2	4.4	51	16	1.6	4.5	S	3.8		12.1			17.70	
30	1014.4	20.3	27.0	13.4	11.0	13.6	67	45	1.2	4.9	S	6.0		9.9			16.70	
하순	1015.0	15.8	22.6	9.6	5.9	7.9	65	35	1.7	6.4	ESE	4.4	45.2	82.7			161.64	
	1016.0	13.9	20.3	7.8	4.5	5.8	64	35	2.0	9.0	S	4.5	155.3	234.0				523.88

2018 4 (135)

Chupungnyeong (135) Daily Meteorological Data on April, 2018

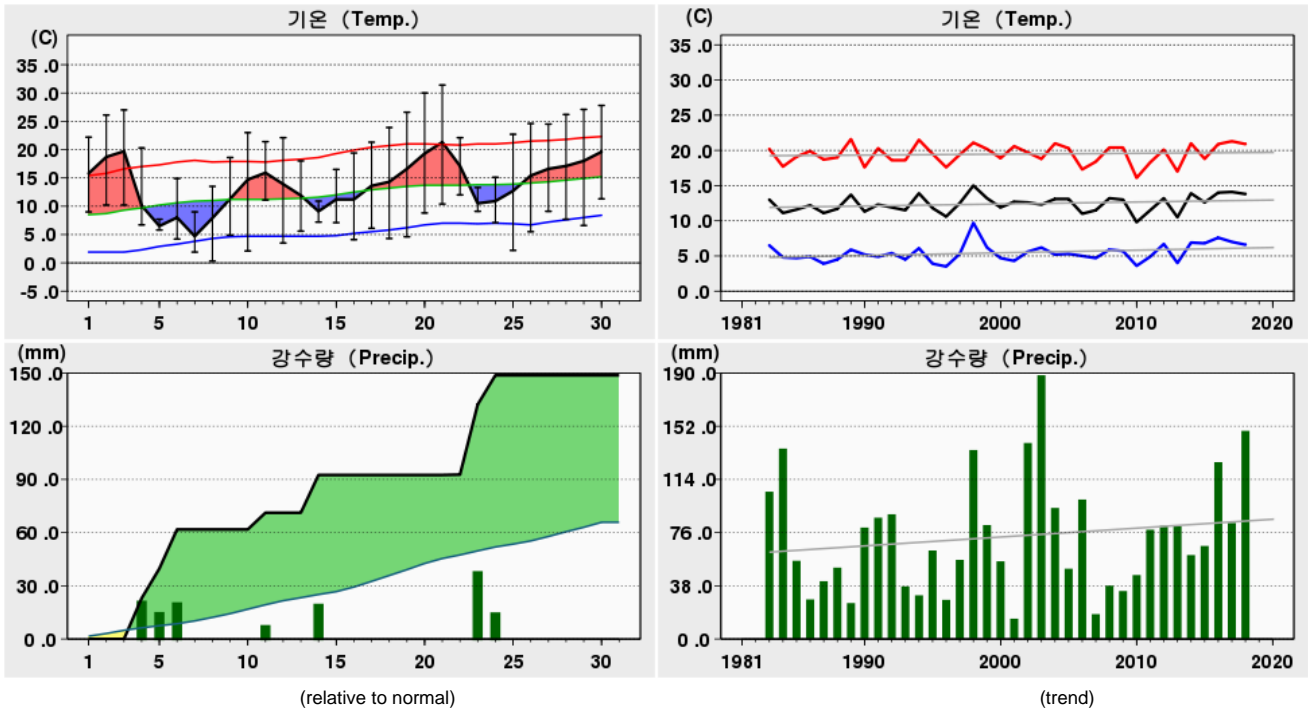


Rank	(Maximum Temperature)				(Minimum Temperature)				(Daily Precipitation)			
	2018 4		(Since Obs.)		2018 4		(Since Obs.)		2018 4		(Since Obs.)	
1	30.9	21	31.3	12 (1955)	-1.4	08	-5.0	01 (1972)	33.1	23	95.6	16 (2002)
2	29.8	20	30.9	21 (2018)	0.9	07	-4.3	01 (1991)	29.0	05	77.3	18 (1984)
3	27.1	30	30.7	28 (2005)	2.0	25	-4.3	02 (1972)	24.8	06	70.3	07 (1974)

Date	Mean S. L. Press. (hPa)	Air Temperature			Grass Min. Temp. ()	Mean D. P. Temp. ()	Rel. Humid.		Wind			Mean Cloud Amount ()	Evaporation (mm)	Precipitation (mm)	Sunshine (hr)	Max. New Snowfall (cm)	Max. Snow Depth (cm)	Horizontal Radiation (MJ/m ²)
		Mean ()	Max. ()	Min. ()			Mean (%)	Min. (%)	Mean Speed (%)	Max.								
										Speed (%)	Dir. (16)							
1	1016.6	15.3	21.5	6.8	5.1	7.7	62	42	2.1	5.1	W						12.88	
2	1015.5	17.4	25.7	8.5	6.6	8.5	63	25	2.2	5.0	W						21.39	
3	1016.4	17.9	25.5	8.3	6.4	9.3	61	33	2.1	5.8	WSW						21.70	
4	1018.7	10.2	17.2	6.1	6.1	7.9	86	63	3.8	8.7	NE						1.93	
5	1017.9	5.7	6.2	4.9	4.9	4.1	90	88	4.5	5.9	E	13.9					1.43	
6	1011.1	6.3	12.1	2.0	1.1	0.1	68	28	4.9	9.8	W	24.8					16.09	
7	1014.4	3.3	7.4	0.9	0.0	-9.3	42	18	6.6	10.1	W						18.23	
8	1015.3	7.2	12.4	-1.4	-3.7	-5.7	43	17	3.9	7.3	W						20.45	
9	1017.2	10.4	17.3	5.4	1.3	-1.6	48	17	2.9	6.4	WSW						22.70	
10	1012.4	14.4	23.4	2.2	-1.1	1.9	46	25	2.9	8.0	S						21.13	
상순	1015.6	10.8	16.9	4.4	2.7	2.3	61	36	3.6	10.1	W	67.7		67.8			157.93	
11	1010.2	15.3	19.8	10.7	8.5	1.4	44	19	5.4	9.7	SW		3.1				24.68	
12	1017.9	12.7	20.1	3.2	-0.1	-6.1	30	11	3.6	7.8	WSW						23.38	
13	1023.2	11.3	17.1	3.5	1.0	-4.0	36	19	3.9	7.8	ENE		0.0				13.89	
14	1009.1	7.6	10.4	5.8	5.7	4.6	83	41	4.3	7.6	W		14.5				2.71	
15	1012.4	9.3	14.5	6.0	5.3	1.7	61	39	5.5	7.6	W						19.64	
16	1019.5	10.3	17.3	2.4	1.1	0.1	54	25	2.3	4.8	WNW						23.84	
17	1019.4	12.7	20.3	4.8	3.7	0.9	50	21	2.0	5.1	W						23.88	
18	1016.9	13.5	21.6	4.0	2.1	-0.2	45	14	2.9	6.2	WSW						25.78	
19	1017.2	14.8	24.3	3.8	1.2	-5.2	33	8	3.3	7.3	W						25.52	
20	1019.0	19.2	29.8	6.5	4.1	3.8	39	19	1.3	3.9	S						24.24	
중순	1016.5	12.7	19.5	5.1	3.3	-0.3	48	22	3.5	9.7	SW	17.6		92.6			207.56	
21	1017.2	20.2	30.9	8.9	5.8	3.4	41	12	1.6	4.7	W						24.43	
22	1019.1	13.7	18.0	8.0	6.5	8.3	70	46	1.8	6.0	SE		1.5				5.63	
23	1017.0	9.3	11.6	8.7	8.7	7.3	88	74	5.2	7.3	E		33.1				2.34	
24	1011.3	10.1	12.0	8.6	8.6	7.6	85	70	2.7	5.5	E		12.1				4.92	
25	1013.4	11.8	20.6	2.0	0.6	-0.4	51	13	1.8	4.9	SSE						26.77	
26	1013.5	15.2	22.8	5.0	2.4	0.9	42	19	3.0	6.7	W						22.07	
27	1014.2	14.4	21.5	7.6	5.3	3.0	50	29	3.2	7.0	WSW						24.06	
28	1015.9	15.4	24.4	6.3	4.7	1.1	46	17	2.6	6.6	WSW						26.51	
29	1012.9	16.7	26.2	5.7	1.9	-1.4	33	12	2.6	4.9	W						26.13	
30	1013.7	19.4	27.1	9.9	8.0	9.4	55	29	2.1	4.9	W						24.57	
하순	1014.8	14.6	21.5	7.1	5.3	3.9	56	32	2.7	7.3	E	46.7		81.0			187.43	
	1015.6	12.7	19.3	5.5	3.7	2.0	55	30	3.2	10.1	W	132.0		241.4			552.92	

2018 4 (136)

Andong (136) Daily Meteorological Data on April, 2018

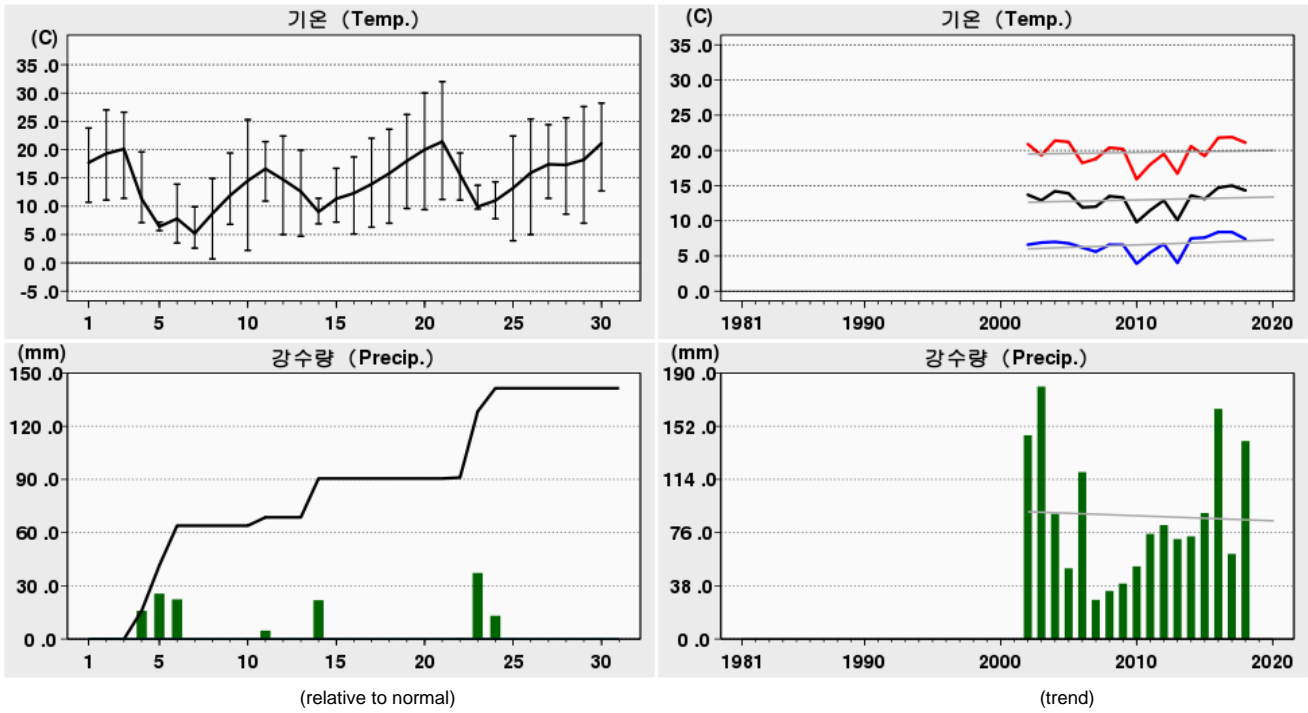


Rank	(Maximum Temperature)				(Minimum Temperature)				(Daily Precipitation)			
	2018 4		(Since Obs.)		2018 4		(Since Obs.)		2018 4		(Since Obs.)	
1	31.4	21	32.1	28 (2005)	0.3	08	-4.3	02 (1991)	39.5	23	66.1	07 (1974)
2	30.0	20	31.4	21 (2018)	1.9	07	-4.1	03 (1995)	23.0	04	64.2	18 (1984)
3	27.8	30	31.3	30 (2005)	2.1	10	-3.5	10 (1993)	22.1	06	64.0	25 (2003)

Date	Mean S. L. Press. (hPa)	Air Temperature			Grass Min. Temp. ()	Mean D. P. Temp. ()	Rel. Humid.		Wind			Mean Cloud Amount ()	Evaporation (mm)	Precipitation (mm)	Sunshine (hr)	Max. New Snowfall (cm)	Max. Snow Depth (cm)	Horizontal Radiation (MJ/m ²)
		Mean ()	Max. ()	Min. ()			Mean (%)	Min. (%)	Mean Speed (%)	Max.								
										Speed (%)	Dir. (16)							
1	1016.4	15.8	22.2	9.0	6.3	7.4	59	41	1.4	3.8	WNW	6.1					11.53	
2	1015.2	18.7	26.1	10.2	7.7	8.4	56	29	1.8	4.8	W	1.6			11.1		21.14	
3	1016.0	19.7	27.0	10.2	7.6	9.1	54	31	1.6	4.6	W	3.8			8.3		15.99	
4	1019.9	10.1	20.3	6.7	6.7	6.0	77	53	3.1	5.4	ESE	9.8			0.0		3.49	
5	1019.0	6.5	7.7	5.8	5.6	4.5	88	74	1.7	3.9	ESE	10.0	23.0	16.7	0.0		3.11	
6	1010.0	8.0	14.9	4.2	3.5	0.9	67	26	3.2	7.7	WNW	7.6	22.1	7.4			18.25	
7	1013.0	4.7	9.0	1.9	2.1	-8.1	42	21	4.9	6.9	WNW	6.4	0.0	7.4			17.10	
8	1015.0	7.9	13.5	0.3	-3.9	-5.3	41	18	2.3	5.2	WNW	4.3	0.0	9.8			23.00	
9	1017.1	11.3	18.6	4.9	1.7	-2.1	44	17	2.1	4.7	W	1.0	0.0	11.5			25.66	
10	1012.9	14.7	23.0	2.1	0.5	3.2	50	24	2.3	5.2	WSW	4.4		10.8			23.66	
상순	1015.5	11.7	18.2	5.5	3.8	2.4	58	33	2.4	7.7	WNW	5.5	61.8	69.1			162.93	
11	1009.4	15.9	21.4	11.1	6.6	2.1	47	18	3.6	6.5	W	3.1	9.4	11.7			26.73	
12	1016.8	13.9	22.1	3.5	0.5	-3.4	33	16	2.4	6.5	W	2.3		11.9			26.64	
13	1024.3	11.9	18.0	5.6	3.4	-0.9	43	21	2.6	6.6	SE	7.0		6.7			19.45	
14	1009.2	9.1	10.9	7.2	6.9	7.2	89	55	1.6	4.6	WNW	9.8	21.3	0.0			2.50	
15	1011.1	11.2	16.5	7.1	5.0	2.3	57	36	3.0	5.6	WNW	5.9		10.0			23.63	
16	1019.6	11.2	19.4	4.1	1.1	2.3	59	24	1.7	5.5	SE	3.8		11.3			26.57	
17	1019.3	13.6	21.3	6.1	5.8	2.9	54	17	1.1	3.1	W	3.9		11.6			25.75	
18	1016.3	14.3	23.9	4.3	2.2	1.4	50	16	1.6	4.1	WNW	0.0		12.1			27.85	
19	1016.3	16.6	26.6	4.6	2.4	-1.0	39	10	2.1	6.0	WNW	0.3		12.0			27.63	
20	1019.1	19.3	30.0	8.8	6.4	4.9	43	17	1.0	3.0	NW	0.4		12.1			26.69	
중순	1016.1	13.7	21.0	6.2	4.0	1.8	51	23	2.1	6.6	SE	3.7	30.7	99.4			233.44	
21	1017.1	21.3	31.4	10.4	7.8	4.3	40	15	1.4	3.6	W	0.8		11.7			27.05	
22	1019.2	17.1	22.1	12.0	9.6	4.8	46	19	2.0	5.1	SE	8.0	0.2	3.6			11.45	
23	1018.0	10.5	13.3	9.1	8.8	7.9	86	46	2.2	3.7	SE	10.0	39.5	0.0			2.52	
24	1011.5	10.9	15.1	7.1	4.2	6.6	78	41	1.1	3.4	ENE	8.8	16.5	0.0			7.10	
25	1013.2	12.7	22.7	2.2	-0.3	0.5	54	17	1.1	3.3	SE	0.0		12.2			28.42	
26	1013.2	15.4	24.6	5.5	3.8	3.3	51	17	1.4	3.4	W	4.4		9.8			24.08	
27	1013.4	16.6	24.5	9.1	6.9	3.8	45	27	1.9	3.9	W	2.4		11.1			26.07	
28	1015.4	17.1	26.2	7.7	6.4	3.1	45	16	2.0	5.6	W	0.0		12.3			28.60	
29	1012.3	18.0	27.1	6.6	3.6	1.9	38	18	1.8	4.8	WNW	2.5		12.5			28.17	
30	1013.7	19.6	27.8	11.3	8.9	8.4	51	31	1.5	3.9	WNW	2.9		10.0			24.96	
하순	1014.7	15.9	23.5	8.1	6.0	4.5	53	25	1.6	5.6	W	4.0	56.2	83.2			208.42	
합계	1015.4	13.8	20.9	6.6	4.6	2.9	54	27	2.1	7.7	WNW	4.4	148.7	251.7			604.79	

2018 4 (137)

Sangju (137) Daily Meteorological Data on April, 2018

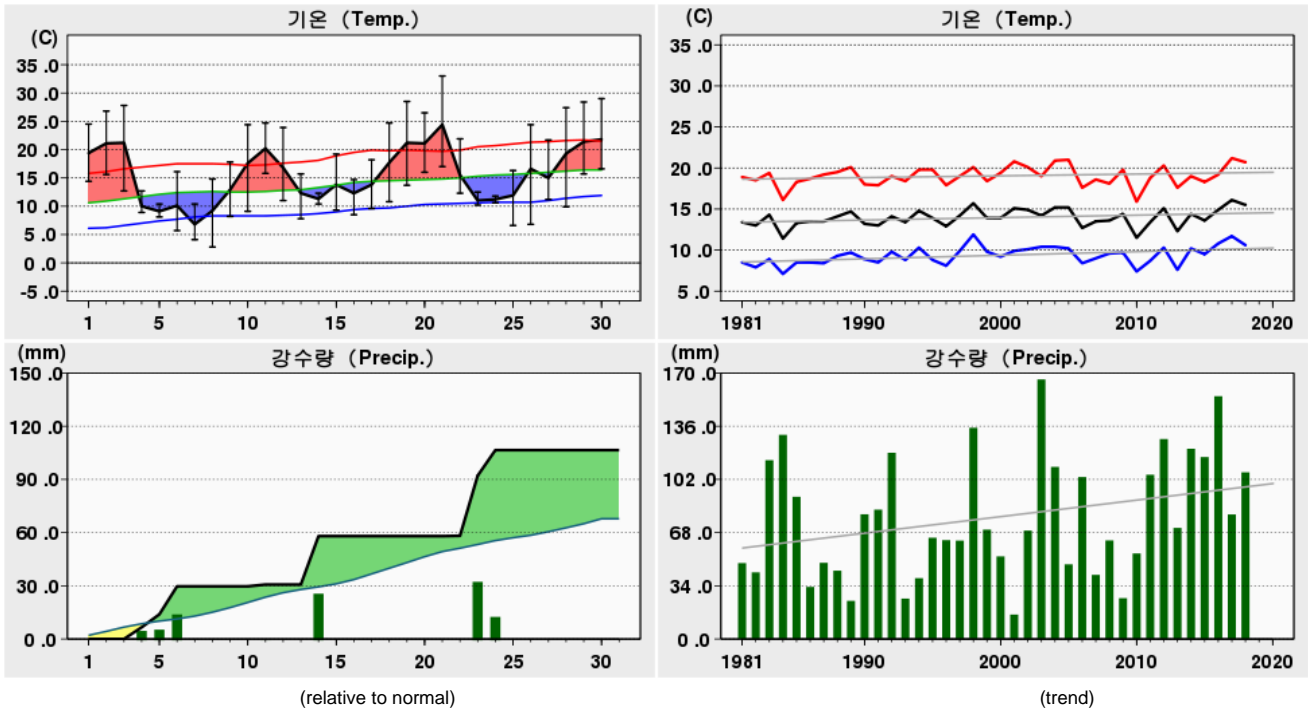


Rank	(Maximum Temperature)				(Minimum Temperature)				(Daily Precipitation)			
	2018 4		(Since Obs.)		2018 4		(Since Obs.)		2018 4		(Since Obs.)	
1	32.0	21	32.3	28 (2005)	0.7	08	-3.0	04 (2010)	37.3	23	62.0	30 (2002)
2	30.0	20	32.0	21 (2018)	2.2	10	-2.4	05 (2007)	25.6	05	59.5	25 (2003)
3	28.2	30	31.3	30 (2005)	2.6	07	-1.5	01 (2013)	22.4	06	50.5	16 (2002)

Date	Mean S. L. Press. (hPa)	Air Temperature			Grass Min. Temp. ()	Mean D. P. Temp. ()	Rel. Humid.		Wind			Mean Cloud Amount ()	Evaporation (mm)	Precipitation (mm)	Sunshine (hr)	Max. New Snowfall (cm)	Max. Snow Depth (cm)	Horizontal Radiation (MJ/m ²)
		Mean ()	Max. ()	Min. ()			Mean (%)	Min. (%)	Mean Speed (%)	Max.								
										Speed (%)	Dir. (16)							
		()	()	()			()	()	()	()	()							
1	1016.5	17.7	23.8	10.7	7.5	7.2	51	36	1.5	3.2	W							2.0
2	1015.3	19.3	27.0	11.1	6.7	9.0	57	27	1.7	4.3	WNW							9.8
3	1016.2	20.1	26.6	11.4	6.8	9.6	54	31	1.9	4.9	WSW							9.0
4	1019.1	11.3	19.6	7.1	7.0	8.8	85	55	1.7	5.3	NNE		15.9					0.0
5	1018.6	6.4	7.2	5.7	5.7	5.6	95	87	1.8	3.7	E		25.6					0.0
6	1010.8	7.8	13.9	3.5	1.7	0.2	64	23	3.0	7.8	W		22.4					5.4
7	1014.0	5.2	9.9	2.6	1.7	-9.7	35	15	4.2	8.1	W							9.1
8	1015.1	8.7	14.9	0.7	-1.6	-5.8	39	17	2.6	5.5	WSW							8.6
9	1017.1	11.9	19.4	6.8	1.7	-1.2	45	16	1.9	4.5	W							10.6
10	1012.6	14.5	25.3	2.2	-1.8	2.5	49	23	1.5	4.3	SSE							9.8
상순	1015.5	12.3	18.8	6.2	3.5	2.6	57	33	2.2	8.1	W		63.9		64.3			
11	1010.0	16.6	21.4	10.9	7.4	2.4	42	19	3.6	6.3	WSW		4.7					11.0
12	1017.5	14.7	22.4	5.0	2.4	-5.7	26	13	2.8	6.8	W							11.4
13	1023.6	12.6	19.9	4.7	1.1	-3.2	36	19	2.1	4.6	ESE							4.0
14	1009.3	9.0	11.4	6.9	6.9	6.4	85	47	1.9	5.0	W		21.9					0.0
15	1012.1	11.3	16.7	7.2	4.9	2.1	55	34	3.1	5.3	W							9.4
16	1019.6	12.3	18.7	5.1	3.4	1.5	51	21	1.5	3.9	W							11.0
17	1019.5	13.9	22.0	6.3	3.6	2.3	51	20	1.2	2.8	WSW							10.8
18	1016.6	15.8	23.6	7.0	4.3	-0.4	37	13	2.0	4.2	W							11.5
19	1016.9	18.0	26.2	9.6	5.0	-5.0	23	9	2.7	4.7	WSW							11.4
20	1019.1	20.0	30.0	9.4	5.3	4.2	38	18	1.1	2.4	SW							11.5
중순	1016.4	14.4	21.2	7.2	4.4	0.5	44	21	2.2	6.8	W		26.6		92.0			
21	1017.1	21.4	32.0	11.2	6.3	4.4	40	13	1.2	2.8	W							10.7
22	1019.1	15.6	19.4	11.1	6.8	7.0	57	28	0.8	2.5	ESE		0.5					1.3
23	1017.9	9.9	13.7	9.5	10.0	8.9	94	56	1.3	2.4	ENE		37.3					0.0
24	1011.5	11.0	14.3	7.8	5.6	8.5	86	61	0.9	2.1	N		13.1					0.0
25	1013.3	13.2	22.4	3.9	0.2	1.0	55	9	0.8	2.1	E							12.3
26	1013.4	15.9	25.4	5.0	2.0	3.2	50	15	1.3	3.2	W							10.1
27	1013.7	17.4	24.4	11.4	8.6	3.5	42	26	2.1	3.5	W							10.8
28	1015.8	17.3	25.6	8.6	5.1	0.4	43	12	1.7	4.7	WSW							12.0
29	1012.8	18.2	27.6	7.0	2.5	-1.6	29	12	1.7	3.4	WNW							12.2
30	1013.7	21.1	28.2	12.7	9.3	8.8	47	24	1.3	3.1	NW							10.9
하순	1014.8	16.1	23.3	8.8	5.6	4.4	54	26	1.3	4.7	WSW		50.9		80.3			
1015.6	14.3	21.1	7.4	4.5	2.5	52	27	1.9	8.1	W		141.4		236.6				

2018 4 (138)

Pohang (138) Daily Meteorological Data on April, 2018

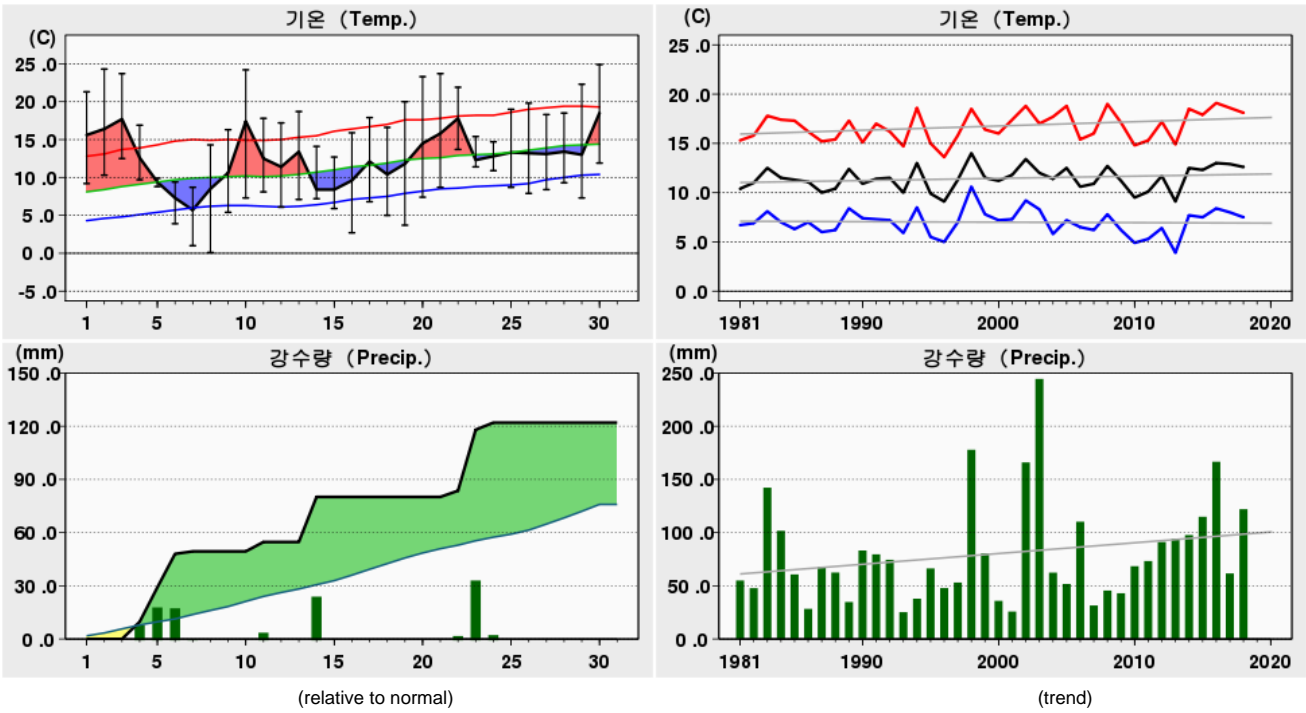


Rank	(Maximum Temperature)				(Minimum Temperature)				(Daily Precipitation)			
	2018 4		(Since Obs.)		2018 4		(Since Obs.)		2018 4		(Since Obs.)	
1	33.0	21	33.0	21 (2018)	2.8	08	-2.3	01 (1972)	33.9	23	76.0	21 (2012)
2	29.0	30	32.8	28 (2005)	4.1	07	-2.0	04 (1962)	27.3	14	63.0	06 (1977)
3	28.5	19	32.2	30 (2005)	5.7	06	-2.0	02 (1949)	15.8	06	60.7	07 (1974)

Date	Mean S. L. Press. (hPa)	Air Temperature			Grass Min. Temp. ()	Mean D. P. Temp. ()	Rel. Humid.		Wind			Mean Cloud Amount ()	Evaporation (mm)	Precipitation (mm)	Sunshine (hr)	Max. New Snowfall (cm)	Max. Snow Depth (cm)	Horizontal Radiation (MJ/m ²)
		Mean	Max.	Min.			Mean	Min.	Mean Speed	Max.								
		()	()	()			(%)	(%)	(%)	Speed	Dir.							
1	1016.4	19.4	24.5	14.4	10.2	7.7	48	33	2.3	3.9	WSW	6.1					13.90	
2	1015.3	21.1	26.8	15.6	13.7	11.5	57	31	2.9	4.4	WSW	0.0					20.35	
3	1016.3	21.2	27.8	12.7	11.6	12.0	58	32	3.3	4.9	WSW	1.0					21.96	
4	1021.6	10.0	12.7	8.9	7.9	7.0	82	74	4.0	6.6	NE	10.0					2.23	
5	1019.1	9.1	10.4	8.1	6.9	5.9	81	65	3.3	5.4	NE	10.0	6.6				3.79	
6	1009.2	10.1	16.1	5.7	4.4	2.8	66	25	2.9	7.5	WSW	6.9	15.8				13.12	
7	1012.6	6.8	10.4	4.1	3.2	-7.4	38	21	4.6	7.3	W	3.8					21.74	
8	1015.9	9.2	14.8	2.8	1.1	-3.9	41	20	3.4	5.7	SSW	0.8					23.09	
9	1017.2	12.9	17.8	8.2	1.4	4.6	60	27	2.1	5.0	E	2.6					20.80	
10	1013.7	17.6	24.4	9.1	2.9	6.5	51	29	3.7	6.8	SSW	3.6					21.64	
상순	1015.7	13.7	18.6	9.0	6.3	4.7	58	36	3.3	7.5	WSW	4.5	29.7				162.62	
11	1008.5	20.2	24.7	15.8	13.8	4.7	41	19	4.2	6.5	WSW	3.9	1.0				24.37	
12	1016.7	16.8	23.9	11.0	1.0	-2.3	29	17	2.8	5.6	WSW	4.4					22.32	
13	1025.2	12.3	15.7	7.8	-0.7	4.3	59	41	2.7	5.2	NE	6.9					17.70	
14	1008.7	11.3	12.3	10.4	9.9	8.9	87	56	1.8	3.3	N	9.9	27.3				1.51	
15	1010.5	13.8	19.2	9.3	6.8	3.8	53	32	2.6	5.9	WNW	2.4					22.50	
16	1020.5	12.3	14.7	8.5	5.3	6.3	68	52	3.0	6.2	NE	4.3					23.12	
17	1019.8	13.8	18.2	9.6	6.9	7.4	67	39	2.3	5.3	ESE	5.1					19.27	
18	1015.9	17.7	24.7	10.8	8.5	5.7	49	23	2.9	4.5	SSW	0.0					24.93	
19	1015.2	21.2	28.5	13.7	11.3	0.4	29	12	3.2	5.5	WSW	0.0					25.18	
20	1019.2	21.1	26.5	16.0	10.9	7.5	42	28	2.4	5.2	ESE	0.0					23.55	
중순	1016.0	16.1	20.8	11.3	7.4	4.7	52	32	2.8	6.5	WSW	3.7	28.3				204.45	
21	1017.0	24.4	33.0	17.0	9.7	5.6	33	15	3.0	4.8	WSW	2.0					24.64	
22	1021.1	15.5	21.9	12.3	10.2	10.8	74	33	4.0	7.6	NE	7.9	0.2				9.18	
23	1019.0	11.0	12.5	10.2	9.5	9.8	93	77	5.3	6.5	N	10.0	33.9				1.84	
24	1011.9	11.2	11.8	10.6	9.3	8.7	86	55	5.1	7.4	NNE	9.5	14.4				3.58	
25	1014.1	11.9	16.3	6.6	1.9	2.9	56	34	2.3	5.6	NE	0.0					26.01	
26	1013.0	16.6	24.4	6.8	3.2	7.5	56	25	2.4	4.4	E	5.4					22.08	
27	1014.4	15.0	21.7	11.2	3.9	6.3	57	37	2.8	6.5	NNE	2.3					21.48	
28	1015.0	19.3	27.4	9.9	7.6	5.6	44	23	3.0	5.4	WSW	0.0					25.46	
29	1011.7	21.4	28.4	15.7	12.5	3.8	34	19	3.6	6.1	WSW	2.9					27.15	
30	1013.7	21.8	29.0	16.6	13.8	12.2	56	33	3.1	5.6	SW	2.1					24.67	
하순	1015.1	16.8	22.6	11.7	8.2	7.3	59	35	3.5	7.6	NE	4.2	48.5				186.09	
	1015.6	15.5	20.7	10.6	7.3	5.6	57	34	3.2	7.6	NE	4.1	106.5	259.6				553.16

2018 4 (140)

Gunsan (140) Daily Meteorological Data on April, 2018

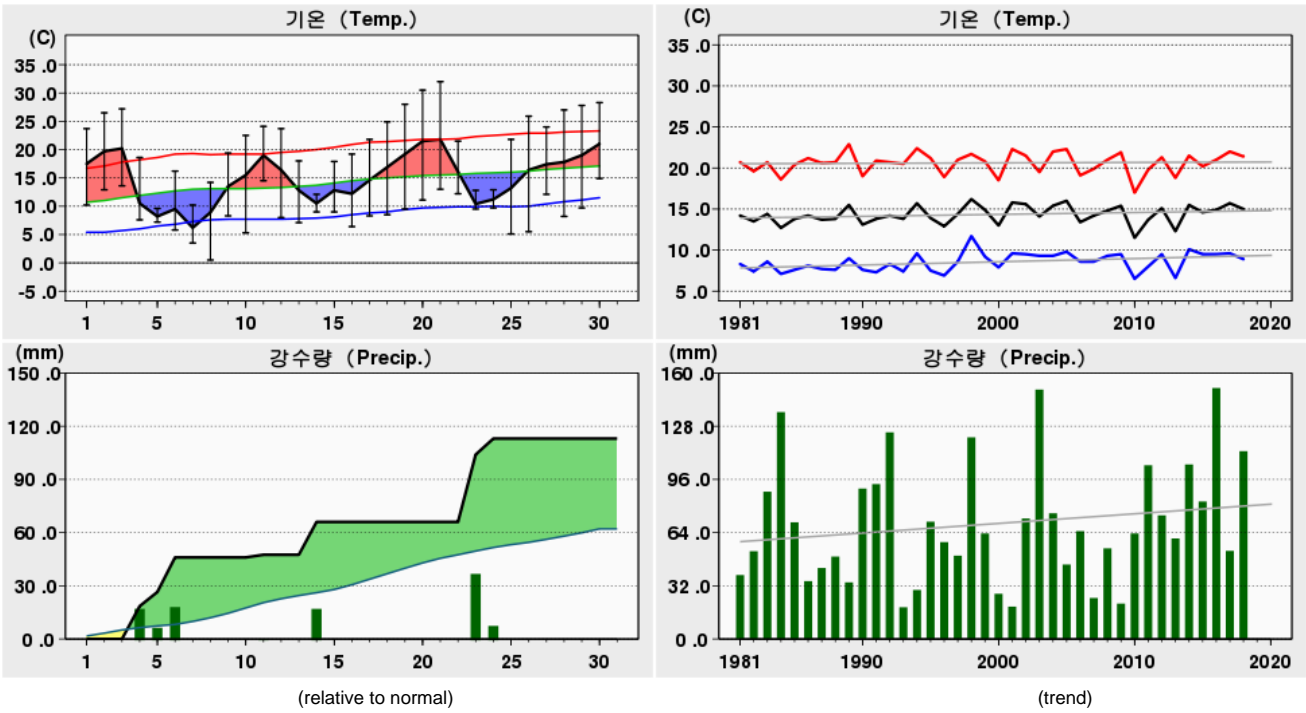


Rank	(Maximum Temperature)				(Minimum Temperature)				(Daily Precipitation)			
	2018 4		(Since Obs.)		2018 4		(Since Obs.)		2018 4		(Since Obs.)	
1	24.9	30	29.7	30 (2005)	0.1	08	-1.6	01 (2011)	34.4	23	70.9	28 (1983)
2	24.3	02	29.2	24 (2012)	1.0	07	-1.4	01 (1972)	25.4	14	69.5	29 (2003)
3	24.2	10	28.6	29 (1998)	2.7	16	-1.2	02 (1972)	19.4	05	69.0	16 (2002)

Date	Mean S. L. Press. (hPa)	Air Temperature			Grass Min. Temp. ()	Mean D. P. Temp. ()	Rel. Humid.		Wind			Mean Cloud Amount ()	Evaporation (mm)	Precipitation (mm)	Sunshine (hr)	Max. New Snowfall (cm)	Max. Snow Depth (cm)	Horizontal Radiation (MJ/m ²)
		Mean	Max.	Min.			Mean	Min.	Mean Speed (%)	Max.								
										Speed (%)	Dir. (16)							
		()	()	()			()	()	()	()	()							
1	1016.9	15.6	21.3	9.2	6.5	11.1	76	56	2.2	6.9	SSE						2.8	
2	1016.1	16.4	24.3	10.3	6.4	12.4	80	48	2.0	5.5	S						10.7	
3	1017.1	17.7	23.7	12.5	9.3	14.1	81	53	1.5	5.4	WSW						7.6	
4	1017.1	12.6	16.9	9.7	10.0	11.5	94	78	2.1	5.4	SW						0.4	
5	1014.7	9.4	9.9	8.8	9.0	9.3	100	99	2.0	3.5	WNW	9.7					0.0	
6	1013.8	7.3	9.4	3.9	3.2	4.0	81	57	5.4	11.0	WSW	18.9					4.5	
7	1017.0	5.7	8.7	1.0	0.2	-3.1	54	32	7.8	13.4	SW	1.4					10.5	
8	1016.0	8.5	14.3	0.1	-2.9	1.9	66	38	4.8	10.7	SSE						6.3	
9	1017.7	10.6	16.3	5.4	1.5	6.2	76	53	1.7	4.7	SSW						11.0	
10	1011.9	17.4	24.2	7.3	2.9	8.3	57	34	5.9	11.6	ESE	0.0					9.0	
상순	1015.8	12.1	16.9	6.8	4.6	7.6	77	55	3.5	13.4	SW	49.4					62.8	
11	1012.7	12.5	17.8	8.1	4.7	8.5	78	47	3.6	9.6	SE	5.3					11.0	
12	1019.5	11.4	17.2	6.1	2.8	4.1	64	30	2.1	5.0	SW						10.4	
13	1021.2	13.4	18.7	7.1	2.9	1.9	47	27	1.3	3.8	NNW						0.4	
14	1009.1	8.4	14.1	7.2	6.2	7.4	94	46	3.3	7.0	W	25.4					0.0	
15	1014.7	8.4	12.7	5.9	2.9	5.3	81	59	3.7	7.5	WSW						9.9	
16	1020.1	9.6	15.9	2.7	-0.5	4.9	75	42	2.0	4.9	SW						10.3	
17	1020.4	12.1	17.9	6.8	4.7	5.2	65	42	2.2	6.0	SW						10.4	
18	1018.5	10.4	16.6	5.0	1.2	4.2	68	39	1.9	5.8	SW						11.8	
19	1018.9	11.8	20.0	3.7	0.1	3.0	61	21	1.4	4.5	SW						11.6	
20	1020.0	14.5	23.3	7.4	3.9	7.6	65	34	1.3	4.0	S						11.7	
중순	1017.5	11.3	17.4	6.0	2.9	5.2	70	39	2.3	9.6	SE	30.7					87.5	
21	1018.5	15.8	23.7	8.7	4.3	10.1	71	28	1.7	6.3	WSW						11.1	
22	1016.3	17.8	21.9	13.7	10.5	14.4	82	65	1.8	3.7	ENE	3.5					0.5	
23	1012.0	12.3	15.4	11.4	11.4	12.1	100	97	3.0	4.3	NW	34.4					0.0	
24	1009.5	12.8	14.7	10.9	11.0	10.4	86	63	2.2	4.0	NW	4.0					0.0	
25	1013.5	13.3	19.0	8.7	4.7	4.4	59	26	2.3	5.5	SW						12.2	
26	1015.0	13.2	19.8	7.9	4.3	8.5	76	32	1.7	5.6	SW						11.1	
27	1015.5	13.1	18.3	8.4	5.5	9.5	81	53	2.3	4.1	SE						9.6	
28	1017.4	13.4	18.5	9.3	5.0	9.3	78	44	1.5	4.0	SSW						10.2	
29	1014.2	13.0	22.3	7.3	3.1	9.0	82	28	1.3	3.9	SSW						11.7	
30	1014.5	18.5	24.9	11.9	11.3	14.8	81	54	1.8	5.4	WSW						8.5	
하순	1014.6	14.3	19.9	9.8	7.1	10.3	80	49	2.0	6.3	WSW	41.9					74.9	
	1016.0	12.6	18.1	7.5	4.9	7.7	75	48	2.6	13.4	SW	122.0	225.2					

2018 4 (143)

Daegu (143) Daily Meteorological Data on April, 2018

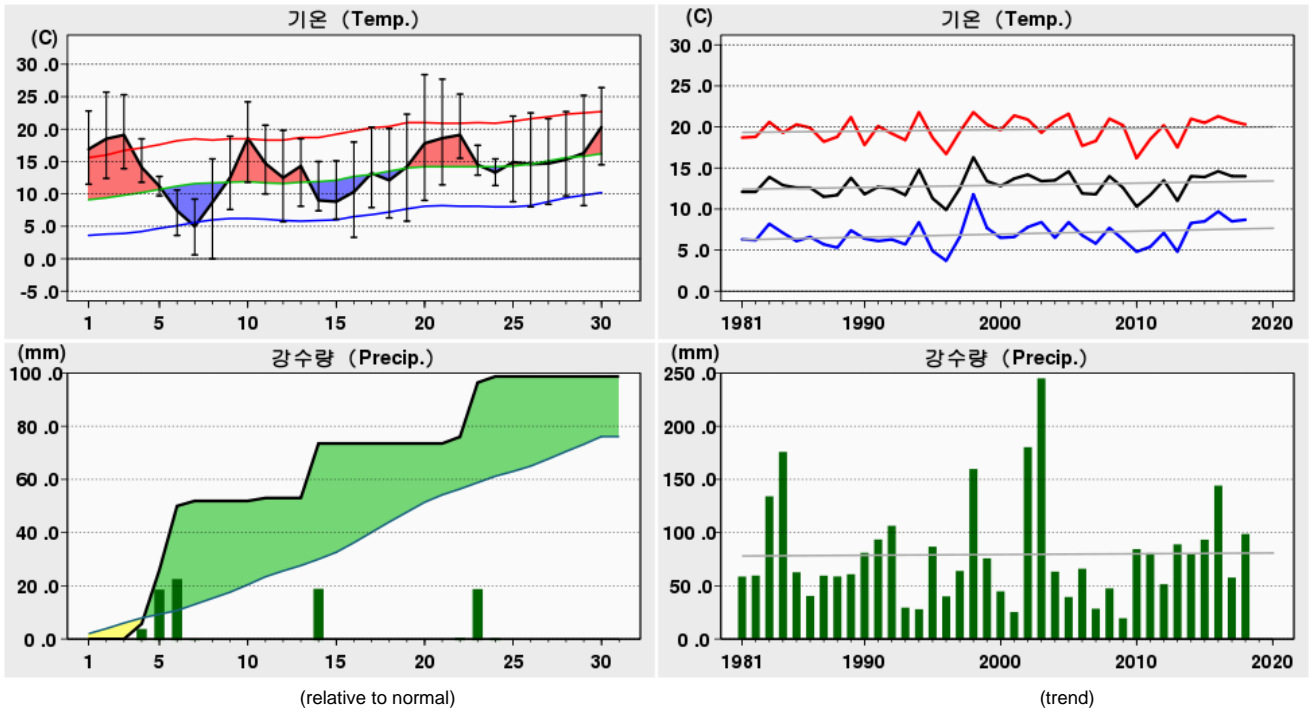


Rank	(Maximum Temperature)				(Minimum Temperature)				(Daily Precipitation)			
	2018 4		(Since Obs.)		2018 4		(Since Obs.)		2018 4		(Since Obs.)	
1	32.0	21	32.0	21 (2018)	0.5	08	-6.0	06 (1916)	38.0	23	89.3	18 (1984)
2	30.5	20	31.5	28 (2005)	3.5	07	-3.8	04 (1916)	19.5	06	70.8	17 (1991)
3	28.3	30	31.1	30 (2017)	5.1	25	-3.4	01 (1972)	18.5	14	66.5	09 (1992)

Date	Mean S. L. Press. (hPa)	Air Temperature			Grass Min. Temp. ()	Mean D. P. Temp. ()	Rel. Humid.		Wind			Mean Cloud Amount ()	Evaporation (mm)	Precipitation (mm)	Sunshine (hr)	Max. New Snowfall (cm)	Max. Snow Depth (cm)	Horizontal Radiation (MJ/m ²)
		Mean ()	Max. ()	Min. ()			Mean (%)	Min. (%)	Mean Speed (%)	Max.								
										Speed (%)	Dir. (16)							
1	1016.5	17.5	23.7	10.2	5.2	7.0	52	32	1.1	3.6	W	6.0					14.72	
2	1015.6	19.7	26.5	12.9	7.4	10.7	61	30	1.6	4.4	W	1.3					21.12	
3	1016.4	20.2	27.2	13.6	7.7	11.2	60	31	1.6	4.7	WNW	2.8					20.26	
4	1019.4	10.5	18.6	7.6	7.2	7.8	84	71	4.6	7.7	ESE	9.3	18.5	0.0			2.53	
5	1018.1	8.2	9.6	7.2	6.9	5.5	84	65	3.3	5.6	E	10.0	8.0	0.0			3.44	
6	1010.0	9.5	16.2	5.8	5.0	1.1	63	16	4.0	7.7	WNW	7.5	19.5	5.3			16.00	
7	1013.7	6.2	10.2	3.5	3.4	-8.9	35	16	5.9	8.8	WNW	5.0		8.0			18.89	
8	1015.8	8.9	14.2	0.5	-2.1	-4.4	42	19	2.9	6.1	W	2.5		11.3			23.32	
9	1017.0	13.5	19.4	8.3	3.5	-1.3	40	16	2.0	4.6	WNW	3.1		11.1			22.84	
10	1014.0	15.5	22.5	5.3	1.2	4.9	52	29	2.2	5.6	S	4.5		11.5			22.33	
상순	1015.7	13.0	18.8	7.5	4.5	3.4	57	33	2.9	8.8	WNW	5.2	46.0	71.8			165.45	
11	1009.1	19.0	24.1	14.5	11.7	3.7	42	16	3.7	5.6	NW	5.4	1.5	11.1			23.80	
12	1017.1	16.4	23.7	8.0	1.4	-5.0	24	13	2.9	7.8	W	4.3		11.3			22.84	
13	1023.8	12.8	18.0	7.1	2.1	-1.4	39	19	3.5	6.6	ENE	7.6	0.0	4.5			16.25	
14	1008.6	10.5	12.1	9.0	8.8	7.1	82	41	2.9	5.6	WNW	9.8	18.5	0.0			2.18	
15	1011.3	12.8	17.9	9.0	7.5	2.0	50	30	4.0	5.9	NNW	4.0		9.9			22.11	
16	1019.5	12.2	19.2	6.4	2.2	3.0	57	27	2.7	6.1	E	4.6		10.5			23.70	
17	1019.3	14.6	21.8	8.3	5.7	4.1	56	19	1.2	3.2	SE	4.4		10.1			22.47	
18	1016.3	16.9	24.9	8.5	2.9	2.3	43	17	1.5	3.6	W	0.0		11.8			25.20	
19	1016.2	19.2	28.0	9.5	3.5	-2.5	30	9	2.1	4.7	W	0.0		12.0			25.23	
20	1019.1	21.5	30.5	11.1	5.5	3.8	34	16	1.3	4.0	W	0.0		12.0			24.25	
중순	1016.0	15.6	22.0	9.1	5.1	1.7	46	21	2.6	7.8	W	4.0	20.0	93.2			208.03	
21	1017.6	21.8	32.0	13.0	6.0	2.9	35	9	1.3	4.3	S	3.0		11.2			24.68	
22	1019.4	16.1	21.5	12.2	8.3	8.4	62	28	2.9	6.7	ESE	8.3	0.0	0.9			6.80	
23	1017.4	10.4	12.8	9.5	9.5	8.8	91	60	4.6	7.6	ESE	10.0	38.0	0.0			1.99	
24	1011.0	11.2	12.9	9.7	9.9	9.3	89	71	2.6	4.4	ESE	9.6	9.0	0.0			4.14	
25	1013.3	13.2	21.8	5.1	0.3	0.8	50	18	1.6	4.3	ESE	0.9		12.4			26.50	
26	1013.2	16.4	25.9	5.5	1.2	2.0	45	11	1.3	3.3	WNW	5.4		11.3			22.05	
27	1013.8	17.4	24.0	12.1	6.7	1.4	35	24	2.8	6.0	SE	1.8		11.2			23.20	
28	1015.7	17.8	27.0	8.2	3.7	3.4	43	15	1.8	4.2	WNW	0.0		12.0			25.83	
29	1012.7	19.0	27.8	9.7	2.5	2.0	37	11	1.8	4.3	WNW	3.1		12.3			27.15	
30	1014.0	21.0	28.3	14.9	12.3	11.0	55	33	1.9	4.3	W	3.0		11.3			24.07	
하순	1014.8	16.4	23.4	10.0	6.0	5.0	54	28	2.3	7.6	ESE	4.5	47.0	82.6			186.41	
	1015.5	15.0	21.4	8.9	5.2	3.4	52	27	2.6	8.8	WNW	4.6	113.0	247.6			559.89	

2018 4 (146)

Jeonju (146) Daily Meteorological Data on April, 2018

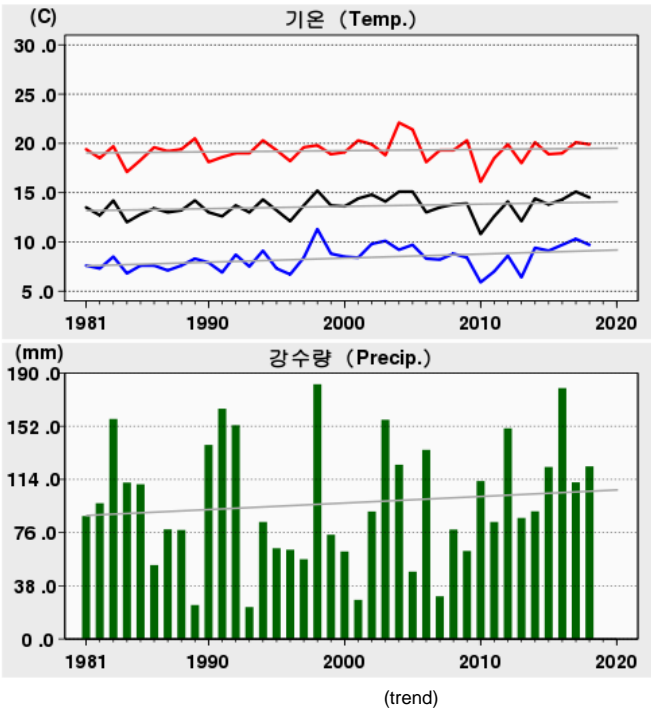
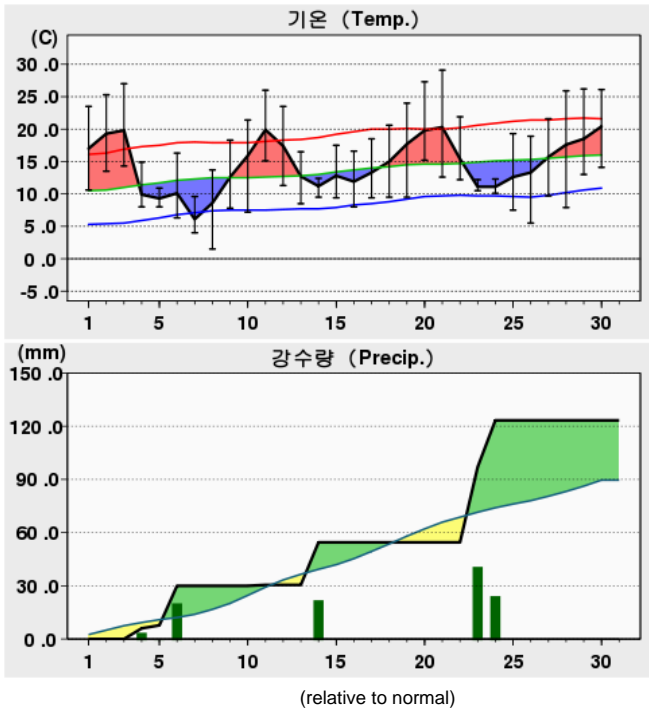


Rank	(Maximum Temperature)				(Minimum Temperature)				(Daily Precipitation)			
	2018 4		(Since Obs.)		2018 4		(Since Obs.)		2018 4		(Since Obs.)	
1	28.4	20	31.2	28 (2005)	0.0	08	-3.9	05 (1939)	24.1	06	104.1	15 (1964)
2	27.7	21	31.1	24 (2012)	0.6	07	-3.5	02 (1957)	20.5	14	99.3	18 (1984)
3	26.4	30	30.8	14 (1978)	3.3	16	-3.5	04 (1939)	20.4	23	97.5	16 (2002)

Date	Mean S. L. Press. (hPa)	Air Temperature			Grass Min. Temp. ()	Mean D. P. Temp. ()	Rel. Humid.		Wind			Mean Cloud Amount ()	Evaporation (mm)	Precipitation (mm)	Sunshine (hr)	Max. New Snowfall (cm)	Max. Snow Depth (cm)	Horizontal Radiation (MJ/m ²)
		Mean	Max.	Min.			Mean	Min.	Mean Speed	Max.								
										Speed	Dir.							
		()	()	()			(%)	(%)	(%)	(%)	(16)							
1	1016.8	16.9	22.8	11.5	5.2	11.4	71	57	1.6	4.1	SW	6.1		0.0	1.6		9.45	
2	1015.9	18.5	25.7	12.4	5.0	13.0	73	44	1.9	4.4	WNW	1.0		10.6			22.95	
3	1016.9	19.1	25.3	13.9	6.9	14.0	74	49	1.6	4.5	W	3.1		6.3			17.40	
4	1016.9	14.1	18.5	11.8	10.3	13.3	95	82	1.6	5.1	WNW	9.8		5.7	0.1		4.41	
5	1014.4	11.2	12.7	9.7	9.5	10.5	96	84	1.9	3.9	ESE	10.0		20.2	0.0		2.83	
6	1013.4	7.4	10.6	3.6	1.3	4.5	83	57	3.5	7.1	WNW	8.4		24.1	5.6		18.08	
7	1017.0	5.0	9.2	0.6	-1.0	-3.5	57	28	4.5	7.9	W	5.4		1.9	9.9		23.14	
8	1016.1	8.7	15.4	0.0	-4.0	1.1	63	31	3.5	8.4	SW	3.5		0.0	8.3		21.49	
9	1017.5	12.5	18.9	7.6	0.8	3.1	58	27	1.5	3.8	SW	3.5		10.2			24.21	
10	1012.1	18.6	24.2	11.8	0.7	7.4	49	35	3.5	6.1	SSE	5.5		0.0	10.3		22.94	
상순	1015.7	13.2	18.3	8.3	3.5	7.5	72	49	2.5	8.4	SW	5.6		51.9	62.9		166.90	
11	1012.3	14.7	20.6	10.0	1.9	8.2	68	35	3.1	7.6	SW	4.5		1.1	10.3		25.44	
12	1019.2	12.5	19.8	5.7	-0.8	1.9	51	22	1.8	3.9	W	4.9			9.5		21.89	
13	1021.1	14.3	18.5	8.1	-0.1	2.0	46	26	1.0	2.5	SW	9.1		0.0	0.6		9.64	
14	1008.6	9.0	15.0	7.4	5.6	7.8	93	35	2.2	4.5	NNW	9.5		20.5	0.0		2.15	
15	1014.6	8.8	15.1	6.1	0.5	5.0	79	48	2.6	5.9	W	3.6			8.0		22.38	
16	1019.9	10.3	18.0	3.3	-2.3	4.1	68	43	1.5	4.3	W	2.5			10.5		24.78	
17	1020.0	13.2	20.3	7.9	2.2	5.6	62	36	1.8	4.5	WNW	2.6			10.6		25.20	
18	1018.1	12.1	20.1	6.3	-0.5	4.0	61	29	1.6	4.7	WSW	0.1			12.0		27.61	
19	1018.6	14.2	22.3	5.8	-1.4	2.1	50	13	1.4	3.8	W	0.0			11.2		25.21	
20	1019.6	17.8	28.4	9.0	2.4	8.3	56	34	1.4	4.5	WSW	0.0			11.6		25.39	
중순	1017.2	12.7	19.8	7.0	0.8	4.9	63	32	1.8	7.6	SW	3.7		21.6	84.3		209.69	
21	1018.2	18.6	27.7	11.4	3.7	10.0	61	30	1.7	4.6	W	4.3			11.7		26.03	
22	1016.3	19.1	25.4	15.5	8.1	16.2	84	62	2.2	4.7	SE	9.6		2.5	1.0		10.55	
23	1011.9	14.5	17.5	12.9	12.9	14.1	98	89	2.5	5.2	ESE	10.0		20.4	0.0		2.33	
24	1009.0	13.3	15.4	11.3	11.0	11.9	92	81	1.4	3.2	N	9.9		2.3	0.0		5.85	
25	1013.1	14.9	22.0	8.8	3.2	5.3	58	23	1.5	3.4	W	0.5			10.5		26.93	
26	1014.7	14.6	22.5	8.0	1.7	6.6	61	32	1.5	4.3	W	4.3			9.6		21.09	
27	1015.3	14.7	21.6	8.4	2.8	8.2	68	28	1.5	3.3	SW	1.4			10.6		24.60	
28	1017.1	15.3	22.7	9.7	3.2	7.1	64	27	1.6	3.9	SW	0.0			11.1		27.98	
29	1013.9	16.3	25.2	8.2	1.0	7.1	58	26	1.5	4.1	W	3.4			11.9		27.85	
30	1014.2	20.3	26.4	14.5	11.1	14.9	72	57	1.5	3.2	WNW	7.3			6.2		18.87	
하순	1014.4	16.2	22.6	10.9	5.9	10.1	72	46	1.7	5.2	ESE	5.1		25.2	72.6		192.08	
	1015.8	14.0	20.3	8.7	3.4	7.5	69	42	2.0	8.4	SW	4.8		98.7	219.8		568.67	

2018 4 (152)

Ulsan (152) Daily Meteorological Data on April, 2018

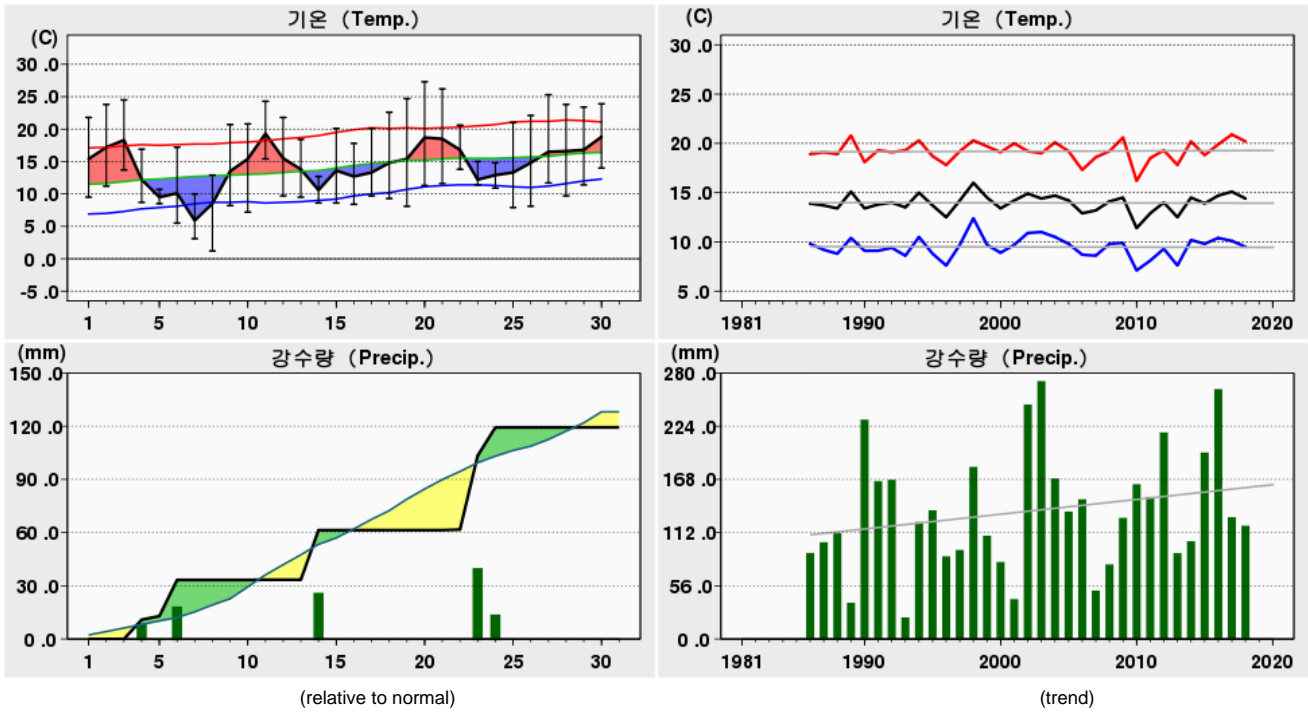


Rank	(Maximum Temperature)				(Minimum Temperature)				(Daily Precipitation)			
	2018 4		(Since Obs.)		2018 4		(Since Obs.)		2018 4		(Since Obs.)	
1	29.1	21	31.0	21 (2004)	1.5	08	-2.6	02 (1972)	42.5	23	137.8	17 (1991)
2	27.3	20	30.0	22 (2004)	4.0	07	-2.0	01 (1972)	26.3	24	108.1	19 (1967)
3	27.0	03	29.7	28 (2005)	5.5	26	-1.6	04 (1962)	24.0	14	95.9	07 (1974)

Date	Mean S. L. Press. (hPa)	Air Temperature			Grass Min. Temp. ()	Mean D. P. Temp. ()	Rel. Humid.		Wind			Mean Cloud Amount ()	Evaporation (mm)	Precipitation (mm)	Sunshine (hr)	Max. New Snowfall (cm)	Max. Snow Depth (cm)	Horizontal Radiation (MJ/m ²)
		Mean ()	Max. ()	Min. ()			Mean (%)	Min. (%)	Mean Speed (%)	Max.								
										Speed (%)	Dir. (16)							
1	1016.4	17.0	23.5	10.6	7.0	9.6	63	36	1.6	4.6	SSW	5.5					6.5	
2	1015.5	19.3	25.3	13.5	10.1	11.8	65	34	2.8	5.9	SSW	0.4					10.5	
3	1016.2	19.8	27.0	14.3	10.1	12.9	67	33	2.5	6.1	SSW	0.8					11.1	
4	1020.6	9.9	14.9	8.0	7.2	8.8	93	81	1.9	3.9	NNE	9.8	6.0				0.0	
5	1018.2	9.3	10.9	8.0	7.2	6.7	85	65	1.8	4.1	ENE	10.0	1.7				0.0	
6	1008.7	10.1	16.3	6.3	4.7	3.3	69	25	2.6	5.4	WNW	6.4	22.3				5.5	
7	1012.9	6.1	9.6	4.0	0.3	-7.9	38	18	3.5	6.6	WNW	3.5					10.1	
8	1016.2	8.6	13.7	1.5	-0.9	-3.7	46	17	3.3	7.5	SSW	0.8	0.0				11.7	
9	1017.1	12.6	18.3	7.8	3.5	5.2	64	28	1.8	4.8	SW	3.1					10.5	
10	1014.5	15.9	21.4	7.2	2.1	9.1	68	38	4.5	11.4	SSW	4.6	0.0				10.8	
상순	1015.6	12.9	18.1	8.1	5.1	5.6	66	38	2.6	11.4	SSW	4.5	30.0				76.7	
11	1008.3	19.9	26.0	15.1	12.0	5.6	45	20	3.5	6.7	SSW	6.1	0.5				9.9	
12	1016.5	17.4	23.5	11.3	7.2	-6.1	21	14	2.4	4.8	WNW	5.6					8.8	
13	1024.5	12.7	16.5	8.5	3.3	0.9	46	20	2.8	5.6	E	6.4	0.0				5.4	
14	1008.0	11.2	12.4	9.5	9.3	9.4	90	58	1.7	4.9	NNW	10.0	24.0				0.0	
15	1010.3	12.8	17.5	9.4	7.0	4.3	58	31	2.6	5.6	NW	3.5					10.3	
16	1019.5	11.9	16.6	8.0	4.5	5.7	68	41	2.5	5.0	E	4.9					9.6	
17	1019.7	13.3	18.5	9.4	6.0	8.0	74	36	1.8	4.5	E	4.8					9.0	
18	1016.1	15.0	20.6	9.5	3.6	8.0	65	31	1.8	4.0	SE	0.0					11.9	
19	1015.3	17.7	24.0	9.5	3.4	5.2	47	14	1.5	3.9	NW	0.3					12.1	
20	1019.2	19.8	27.3	15.2	7.7	5.4	41	21	1.7	3.7	NNW	0.0					11.9	
중순	1015.7	15.2	20.3	10.5	6.4	4.6	56	29	2.2	6.7	SSW	4.2	24.5				88.9	
21	1017.6	20.3	29.1	12.6	6.1	5.7	44	8	2.1	6.3	SSW	2.3					11.6	
22	1020.0	15.4	21.9	12.2	8.6	10.8	75	52	2.0	4.4	ENE	7.9					2.5	
23	1017.8	11.1	12.2	10.5	10.0	10.1	94	80	2.8	4.3	N	10.0	42.5				0.0	
24	1010.6	11.1	12.3	10.1	7.8	9.4	90	67	3.7	5.5	N	9.8	26.3				0.0	
25	1013.3	12.6	19.3	7.5	1.2	-2.2	39	15	2.5	5.1	NNW	0.4					12.3	
26	1013.4	13.3	18.9	5.5	-0.4	6.2	63	41	1.2	3.0	SSE	5.9					10.6	
27	1013.7	15.7	21.6	9.7	4.3	4.0	47	31	2.2	5.8	E	2.8					9.6	
28	1015.2	17.6	25.9	7.9	2.8	7.4	55	25	1.9	5.2	SSW	0.0					12.0	
29	1012.3	18.5	26.2	13.0	6.5	8.5	56	19	2.5	5.2	SSW	1.8					12.5	
30	1013.9	20.4	26.1	14.1	9.2	13.5	67	44	2.4	5.9	SSW	2.5					10.9	
하순	1014.8	15.6	21.4	10.3	5.6	7.3	63	38	2.3	6.3	SSW	4.3	68.8				82.0	
	1015.4	14.5	19.9	9.7	5.7	5.9	61	35	2.4	11.4	SSW	4.3	123.3	247.6				

2018 4 (155)

Changwon (155) Daily Meteorological Data on April, 2018

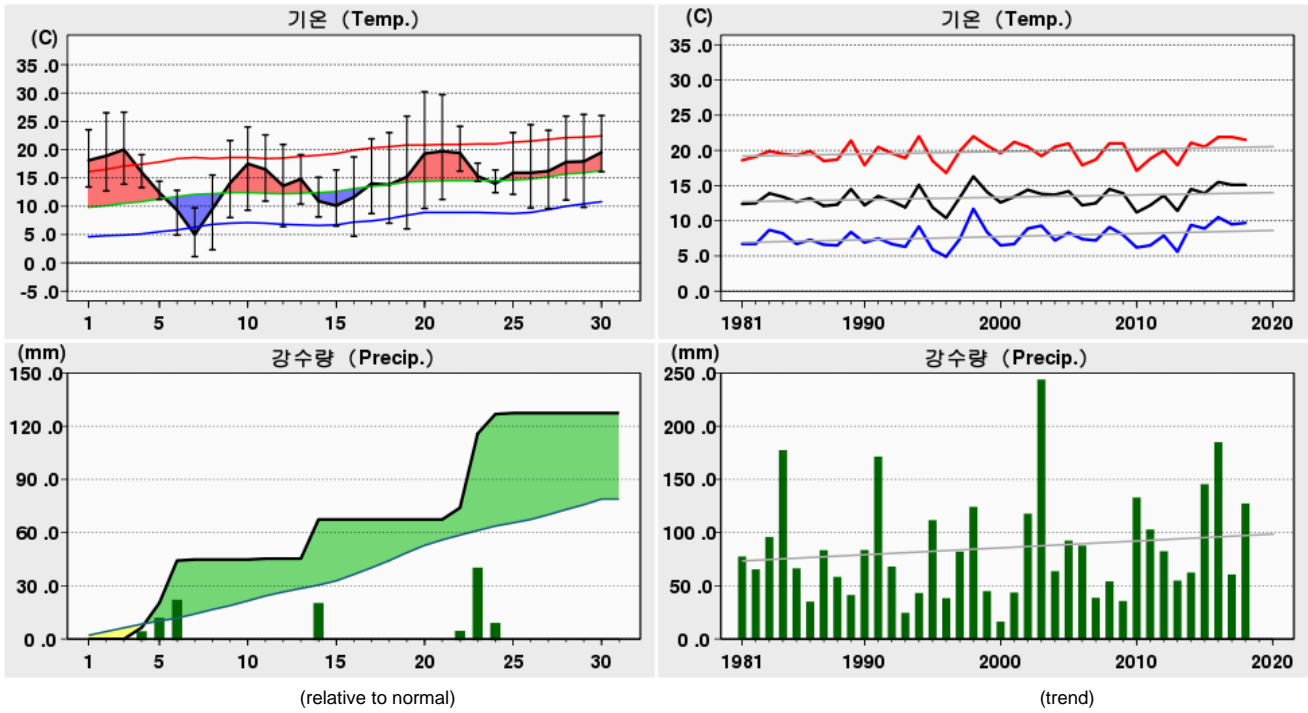


Rank	(Maximum Temperature)				(Minimum Temperature)				(Daily Precipitation)			
	2018 4		(Since Obs.)		2018 4		(Since Obs.)		2018 4		(Since Obs.)	
1	27.3	20	30.0	27 (1999)	1.2	08	0.0	01 (1991)	41.7	23	155.0	12 (1990)
2	26.2	21	28.6	24 (1998)	3.1	07	1.2	08 (2018)	28.0	14	122.5	17 (1991)
3	25.3	27	28.1	20 (2004)	5.5	06	1.3	03 (1996)	20.4	06	99.0	21 (2012)

Date	Mean S. L. Press. (hPa)	Air Temperature			Grass Min. Temp. ()	Mean D. P. Temp. ()	Rel. Humid.		Wind			Mean Cloud Amount ()	Evaporation (mm)	Precipitation (mm)	Sunshine (hr)	Max. New Snowfall (cm)	Max. Snow Depth (cm)	Horizontal Radiation (MJ/m ²)
		Mean ()	Max. ()	Min. ()			Mean (%)	Min. (%)	Mean Speed (%)	Max.								
										Speed (%)	Dir. (16)							
1	1017.4	15.4	21.8	9.5	6.6	10.1	73	50	1.5	5.0	S	5.4					17.50	
2	1016.7	17.2	23.8	11.2	7.2	14.1	84	57	1.7	5.3	S	1.0					21.19	
3	1017.5	18.3	24.5	13.7	10.8	15.4	85	58	1.8	5.3	SSE	3.9					23.40	
4	1018.8	12.2	16.9	8.7	8.1	11.1	94	87	2.2	4.3	S	9.8	10.9	0.0			3.06	
5	1017.4	9.5	10.7	8.5	8.2	7.6	88	80	1.2	2.5	NE	10.0	2.0	0.0			4.11	
6	1009.7	10.1	17.2	5.5	4.7	1.8	64	18	2.6	6.0	NE	6.8	20.4	5.4			15.94	
7	1014.6	5.9	10.0	3.1	0.1	-7.9	38	20	2.5	5.1	WNW	4.6	0.0	9.3			21.76	
8	1017.1	8.5	12.9	1.2	-1.3	-0.5	54	29	2.1	5.2	S	2.5	0.0	11.3			24.48	
9	1017.1	13.5	20.7	8.2	5.9	3.4	55	19	1.6	5.1	NE	2.0	0.0	11.2			24.86	
10	1015.6	15.4	20.8	7.2	2.9	10.3	73	56	2.8	7.6	S	5.8	0.0	6.1			18.19	
상순	1016.2	12.6	17.9	7.7	5.3	6.5	71	47	2.0	7.6	S	5.1	33.3	67.5			174.49	
11	1009.6	19.3	24.3	15.4	12.9	9.4	58	18	2.2	5.0	S	7.1	0.1	10.0			23.52	
12	1017.2	15.5	21.8	9.7	5.7	-1.6	33	15	1.5	4.9	S	6.5		6.2			18.64	
13	1023.2	13.8	18.4	9.5	4.7	-1.4	37	17	2.2	5.5	E	7.3	0.0	2.0			12.65	
14	1007.7	10.6	12.7	8.6	8.3	7.8	85	42	1.3	5.5	NE	9.9	28.0	0.0			2.79	
15	1010.9	13.6	20.1	8.6	7.1	2.9	52	25	2.1	5.0	NE	3.4		11.0			25.03	
16	1019.2	12.7	17.8	8.4	6.5	4.0	57	34	2.3	5.4	SE	5.5		9.8			22.31	
17	1019.7	13.3	20.1	9.7	7.3	7.6	71	37	1.7	5.0	SSE	4.3		10.2			23.83	
18	1016.8	14.8	22.6	9.3	5.4	6.9	63	29	1.5	4.4	SSW	0.1		11.7			26.87	
19	1016.6	15.4	24.7	8.1	4.4	6.4	58	29	1.3	4.6	SE	0.0		12.0			26.93	
20	1019.5	18.7	27.3	11.3	7.3	6.0	45	25	1.3	4.4	SSE	0.0		11.9			26.53	
중순	1016.0	14.8	21.0	9.9	7.0	4.8	56	27	1.7	5.5	NE	4.4	28.1	84.8			209.10	
21	1019.1	18.5	26.2	11.6	6.6	8.4	58	13	1.6	4.7	S	2.8		11.4			27.60	
22	1018.9	16.8	20.6	13.8	12.2	14.7	88	70	1.0	4.4	SSE	9.6	0.3	0.1			8.43	
23	1015.9	12.2	15.0	11.4	11.1	10.8	93	70	1.4	2.9	NE	10.0	41.7	0.0			2.12	
24	1009.3	12.9	14.8	10.9	10.4	9.8	83	54	2.1	4.3	NE	9.8	15.9	0.0			7.23	
25	1013.2	13.3	21.0	7.9	5.9	3.9	57	16	1.9	4.9	SSE	0.4		12.1			28.92	
26	1013.6	14.8	22.1	8.1	4.9	8.7	69	42	1.1	4.1	SE	6.0		10.2			23.37	
27	1014.0	16.5	25.3	11.7	9.3	7.1	57	27	2.0	6.2	NE	2.6		10.8			24.40	
28	1016.5	16.6	23.8	9.7	6.3	11.0	72	49	1.9	5.4	S	0.0		11.9			27.42	
29	1013.9	16.8	23.4	11.4	6.8	11.3	73	42	2.0	6.0	S	2.3		11.9			27.22	
30	1015.2	18.8	23.9	14.0	13.0	14.9	79	66	2.0	6.2	S	3.5		10.6			25.63	
하순	1015.0	15.7	21.6	11.1	8.7	10.1	73	45	1.7	6.2	S	4.7	57.9	79.0			202.34	
	1015.7	14.4	20.2	9.5	7.0	7.1	67	40	1.8	7.6	S	4.7	119.3	231.3			585.93	

2018 4 (156)

Gwangju (156) Daily Meteorological Data on April, 2018

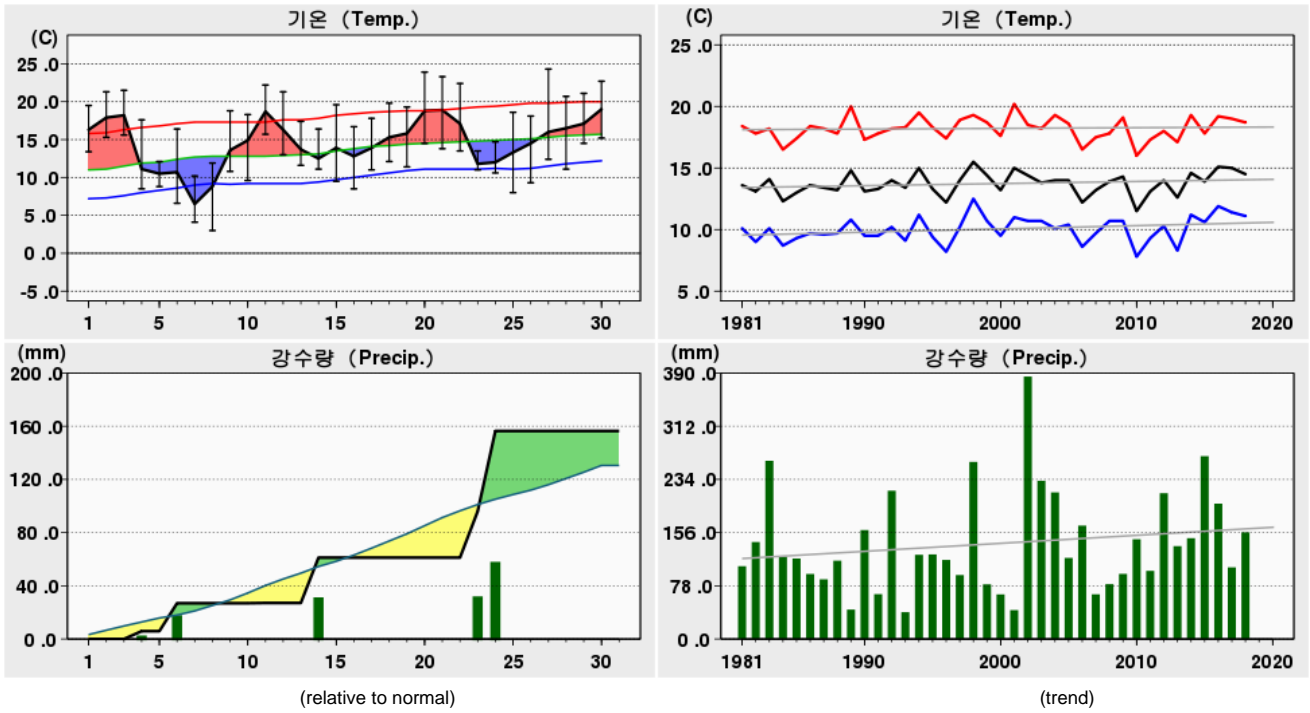


Rank	(Maximum Temperature)				(Minimum Temperature)				(Daily Precipitation)			
	2018 4		(Since Obs.)		2018 4		(Since Obs.)		2018 4		(Since Obs.)	
1	30.2	20	30.4	16 (2017)	1.1	07	-4.5	04 (1944)	41.8	23	150.6	17 (1991)
2	29.7	21	30.2	20 (2018)	2.3	08	-3.7	04 (1957)	23.9	06	141.2	28 (1952)
3	26.6	03	29.7	21 (2018)	4.7	16	-3.4	03 (1957)	22.1	14	133.3	05 (1980)

Date	Mean S. L. Press. (hPa)	Air Temperature			Grass Min. Temp. ()	Mean D. P. Temp. ()	Rel. Humid.		Wind			Mean Cloud Amount ()	Evaporation (mm)	Precipitation (mm)	Sunshine (hr)	Max. New Snowfall (cm)	Max. Snow Depth (cm)	Horizontal Radiation (MJ/m ²)
		Mean ()	Max. ()	Min. ()			Mean (%)	Min. (%)	Mean Speed (%)	Max.								
										Speed (%)	Dir. (16)							
		()	()	()			()	()	()	()	()							
1	1017.3	18.1	23.5	13.4	7.7	11.1	64	50	1.8	5.6	SW	5.6					13.53	
2	1016.4	18.9	26.5	12.7	6.0	12.4	69	42	1.8	5.2	SW	0.8					21.97	
3	1017.3	20.0	26.6	13.9	7.9	13.9	71	43	2.1	5.1	SW	2.8					21.92	
4	1016.9	16.0	19.1	13.3	11.9	14.8	94	81	1.5	4.8	SSW	9.1					4.33	
5	1014.7	12.4	14.4	11.2	9.4	11.4	94	79	1.9	4.3	S	10.0	6.4	0.0			4.69	
6	1013.5	9.3	12.8	4.9	2.3	4.0	72	43	2.4	5.6	WSW	7.4	23.9	6.8			20.50	
7	1018.1	5.0	9.7	1.1	-1.7	-3.4	56	22	2.6	4.9	W	4.6	0.6	7.3			18.04	
8	1017.3	9.5	15.5	2.3	-3.5	2.0	62	31	3.8	10.2	SSW	3.8	0.0	10.9			23.12	
9	1017.7	14.1	21.6	8.0	2.5	3.1	55	17	1.4	3.4	SW	1.6		11.1			24.98	
10	1013.8	17.5	24.0	9.3	2.8	8.7	58	35	3.6	7.7	SW	5.4		8.8			22.61	
상순	1016.3	14.1	19.4	9.0	4.5	7.8	70	44	2.3	10.2	SSW	5.1	44.8	67.5			175.69	
11	1012.4	16.5	22.6	10.9	4.1	7.0	59	26	2.3	10.6	SSW	4.8	0.5	9.3			25.05	
12	1019.1	13.6	20.9	6.4	0.5	0.4	44	22	0.9	2.5	NW	6.8		4.0			16.48	
13	1021.1	14.8	19.1	10.4	4.0	-1.5	33	20	1.4	3.6	NE	8.9	0.0	0.2			9.63	
14	1008.2	10.9	15.1	8.1	5.6	9.6	93	29	1.8	5.1	SSW	9.9	22.1	0.0			2.78	
15	1014.9	10.1	16.4	6.5	2.0	3.7	68	37	1.6	3.6	WNW	2.1		10.4			24.55	
16	1020.1	11.6	18.7	4.7	-1.2	3.5	62	29	1.2	3.8	SSW	4.6		8.0			23.01	
17	1020.0	14.0	21.9	8.7	4.5	5.9	62	27	1.2	3.4	SW	2.9		10.6			25.05	
18	1018.1	13.8	23.0	7.0	0.9	5.0	62	21	1.3	3.1	WSW	0.0		12.1			27.77	
19	1018.6	15.2	25.9	6.0	-0.6	2.7	51	14	1.1	3.0	WSW	0.0		12.1			27.70	
20	1019.8	19.3	30.2	9.6	3.3	7.9	51	24	1.3	4.5	SW	0.0		11.8			26.78	
중순	1017.2	14.0	21.4	7.8	2.3	4.4	59	25	1.4	10.6	SSW	4.0	22.6	78.5			208.80	
21	1018.6	19.7	29.7	11.2	4.4	9.3	59	11	1.9	4.9	S	3.0		11.7			27.42	
22	1016.6	19.4	24.1	16.2	14.6	17.0	87	71	2.1	5.2	SSE	9.3	6.6	1.1			12.41	
23	1012.3	15.3	17.6	14.4	13.1	14.9	98	89	1.3	3.7	SSE	10.0	41.8	0.0			2.94	
24	1008.6	14.0	16.4	12.4	11.4	13.8	99	98	1.8	4.0	NE	10.0	11.0	0.0			6.12	
25	1013.2	15.9	23.0	12.1	7.3	9.1	68	30	1.4	4.2	WSW	3.6	0.6	9.7			25.33	
26	1014.8	15.9	24.4	9.7	4.5	7.8	63	28	1.2	4.3	WSW	5.6		8.5			23.14	
27	1015.4	16.2	23.4	9.6	4.3	9.1	66	40	1.2	3.2	SSW	1.5		11.3			24.71	
28	1017.1	17.8	25.9	11.1	4.9	8.0	59	23	1.0	2.8	WSW	0.0		12.2			27.89	
29	1014.2	17.9	26.2	9.8	3.3	8.3	56	29	1.6	5.7	SSW	2.9		12.1			28.17	
30	1014.7	19.5	26.0	16.1	12.5	15.0	76	57	1.9	5.5	SSE	5.1		5.6			17.04	
하순	1014.6	17.2	23.7	12.3	8.0	11.2	73	48	1.5	5.7	SSW	5.1	60.0	72.2			195.17	
합계	1016.0	15.1	21.5	9.7	5.0	7.8	67	39	1.7	10.6	SSW	4.7	127.4	218.2			579.66	

2018 4 (159)

Busan (159) Daily Meteorological Data on April, 2018

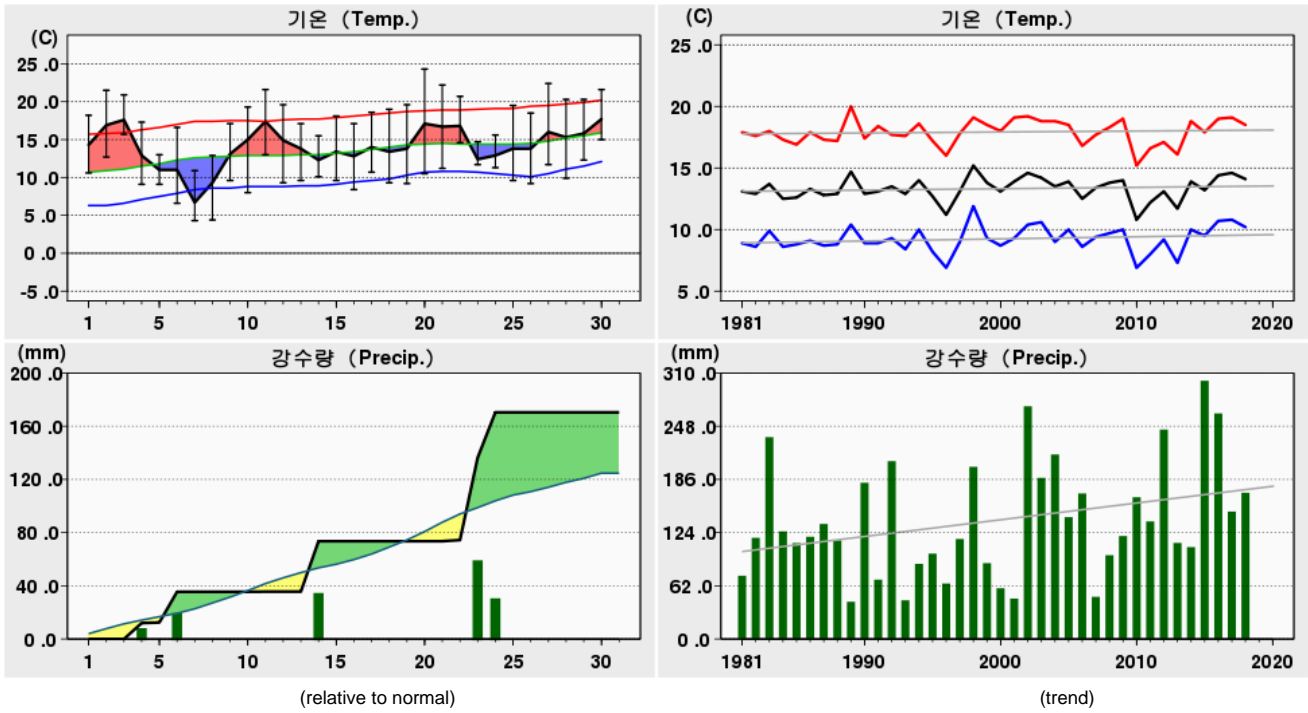


Rank	(Maximum Temperature)				(Minimum Temperature)				(Daily Precipitation)			
	2018 4		(Since Obs.)		2018 4		(Since Obs.)		2018 4		(Since Obs.)	
1	24.3	27	28.1	27 (1999)	3.0	08	-1.5	04 (1924)	60.4	24	178.5	21 (1912)
2	23.9	20	27.5	24 (1998)	4.1	07	-1.4	01 (1972)	34.8	23	146.5	16 (2002)
3	23.3	21	26.7	16 (1945)	6.6	06	-0.5	04 (1962)	34.1	14	131.1	13 (1914)

Date	Mean S. L. Press. (hPa)	Air Temperature			Grass Min. Temp. ()	Mean D. P. Temp. ()	Rel. Humid.		Wind			Mean Cloud Amount ()	Evaporation (mm)	Precipitation (mm)	Sunshine (hr)	Max. New Snowfall (cm)	Max. Snow Depth (cm)	Horizontal Radiation (MJ/m ²)
		Mean ()	Max. ()	Min. ()			Mean (%)	Min. (%)	Mean Speed (%)	Max.								
										Speed (%)	Dir. (16)							
1	1017.3	16.3	19.5	13.4	10.7	9.1	64	41	4.6	7.1	SW	5.5					10.96	
2	1016.8	17.9	21.3	15.3	13.2	13.5	76	62	4.8	7.6	SW	0.6					15.47	
3	1017.5	18.2	21.5	15.6	13.8	14.2	78	66	5.3	8.7	SW	2.8					15.85	
4	1019.6	11.1	17.6	8.5	8.1	8.7	86	75	3.4	6.0	ENE	10.0		5.9			1.00	
5	1017.4	10.5	12.1	8.8	8.2	6.2	75	61	3.2	5.1	NE	10.0		0.0			3.82	
6	1009.1	10.7	16.4	6.6	5.6	2.7	64	22	4.2	10.0	WNW	7.3		21.0			9.00	
7	1013.8	6.5	10.2	4.1	2.8	-7.3	37	25	6.6	11.4	WNW	4.5					17.61	
8	1017.3	8.8	11.9	3.0	0.5	-0.7	52	33	5.7	10.3	SW	1.9					19.87	
9	1017.3	13.6	18.8	10.8	7.4	5.9	61	38	4.1	8.5	W	4.0					16.81	
10	1016.1	14.9	18.3	9.6	5.3	10.6	76	54	6.5	14.3	WSW	6.4					10.75	
상순	1016.2	12.9	16.8	9.6	7.6	6.3	67	48	4.8	14.3	WSW	5.3		26.9		75.4	121.14	
11	1009.4	18.7	22.2	15.7	13.2	8.5	56	25	6.6	13.5	SW	6.1		0.2		10.0	17.46	
12	1017.0	16.3	21.3	13.0	8.4	-2.5	29	17	3.2	6.6	SW	6.5					9.53	
13	1023.6	13.7	17.4	11.6	7.1	0.1	41	24	3.4	5.4	ENE	8.0					6.95	
14	1007.6	12.5	16.4	11.1	9.9	10.1	86	56	3.1	9.2	SW	9.9		34.1		0.0	0.70	
15	1010.5	13.9	19.6	9.5	8.1	3.4	51	29	2.9	6.2	SW	3.8				11.1	17.61	
16	1019.2	12.8	16.7	8.5	5.6	4.5	59	39	3.2	6.8	NNW	5.0				10.1	13.54	
17	1019.8	13.9	17.8	11.0	8.9	8.3	71	45	2.4	5.3	ESE	4.6				7.7	12.14	
18	1016.7	15.3	19.8	12.1	8.4	6.4	57	38	3.7	6.8	SW	0.0				11.0	17.81	
19	1016.4	15.8	19.3	11.4	6.8	5.4	51	34	4.0	7.8	SSW	0.0				12.2	18.32	
20	1019.5	18.8	23.9	14.5	9.5	6.1	45	31	2.4	6.1	WNW	0.0				12.2	19.32	
중순	1016.0	15.2	19.4	11.8	8.6	5.0	55	34	3.5	13.5	SW	4.4		34.3		84.9	133.38	
21	1019.0	18.9	23.3	13.8	8.3	9.0	55	33	3.9	6.8	W	2.9				11.6	23.10	
22	1019.3	17.1	22.4	13.5	13.6	11.9	72	59	3.3	5.2	ENE	9.1		0.0		3.2	11.41	
23	1016.1	11.8	13.5	11.0	10.9	9.9	89	67	4.2	5.6	NE	10.0		34.8		0.0	1.61	
24	1009.2	12.0	14.7	10.6	10.3	8.7	82	60	4.7	6.3	NE	9.8		60.4		0.0	8.76	
25	1013.2	13.3	18.6	8.0	3.9	2.0	47	18	2.2	4.8	NE	0.4				12.3	23.19	
26	1013.6	14.5	18.1	9.3	4.0	7.0	62	43	2.5	6.7	SSW	5.6				12.0	18.87	
27	1014.1	16.0	24.3	12.4	8.5	6.2	54	29	2.8	5.5	WNW	2.9				10.6	17.04	
28	1016.5	16.5	20.7	11.1	6.9	9.3	64	31	3.5	7.1	SSW	0.0				12.3	23.16	
29	1013.8	17.1	21.1	14.5	11.3	10.3	66	41	5.6	9.6	SW	2.8				11.9	22.21	
30	1015.0	19.0	22.7	15.2	14.4	12.8	68	59	5.2	7.6	WSW	3.8				11.6	17.25	
하순	1015.0	15.6	19.9	11.9	9.2	8.7	66	44	3.8	9.6	SW	4.7		95.2		85.5	166.60	
	1015.7	14.5	18.7	11.1	8.5	6.7	63	42	4.0	14.3	WSW	4.8		156.4		245.8	421.12	

2018 4 (162)

Tongyeong (162) Daily Meteorological Data on April, 2018

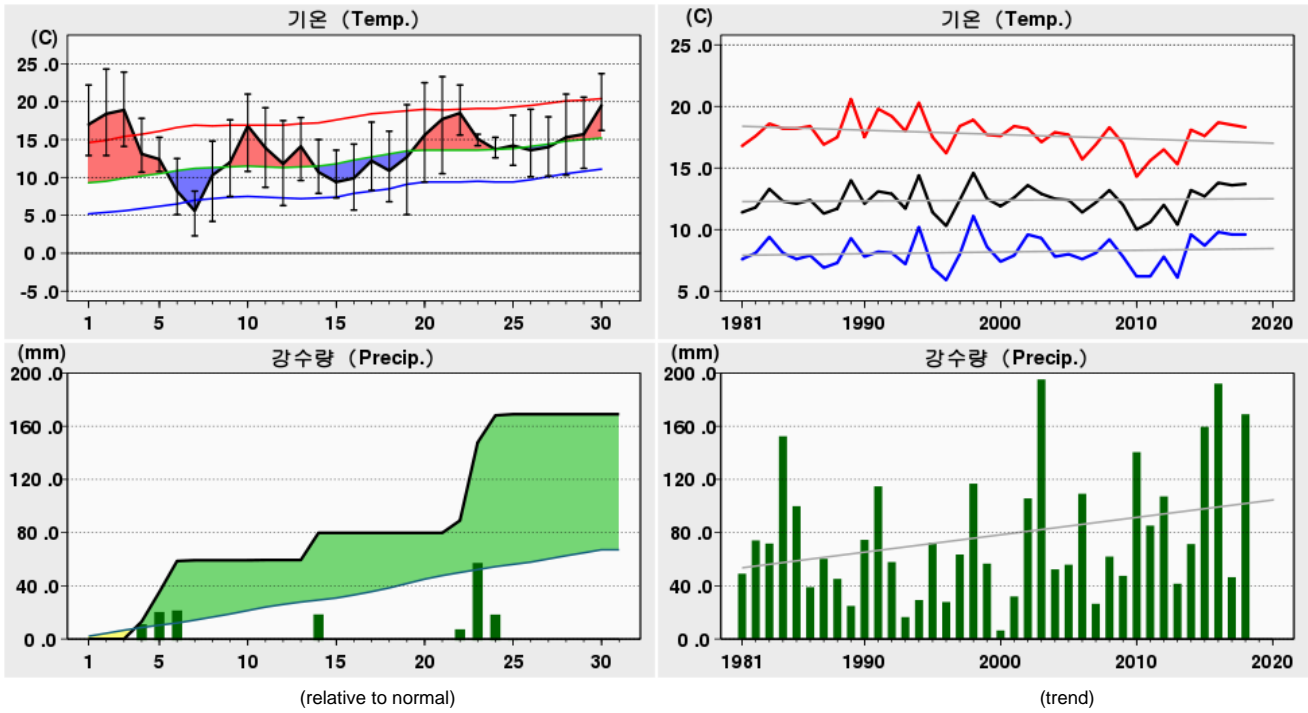


Rank	(Maximum Temperature)				(Minimum Temperature)				(Daily Precipitation)			
	2018 4		(Since Obs.)		2018 4		(Since Obs.)		2018 4		(Since Obs.)	
1	24.3	20	26.7	21 (1989)	4.3	07	-1.6	01 (1972)	62.0	23	120.9	24 (1977)
2	22.4	27	26.1	29 (1998)	4.4	08	-0.4	03 (1996)	37.9	14	120.5	21 (2012)
3	22.2	21	26.0	23 (1999)	6.6	06	-0.4	02 (1972)	34.0	24	90.3	06 (1977)

Date	Mean S. L. Press. (hPa)	Air Temperature			Grass Min. Temp. ()	Mean D. P. Temp. ()	Rel. Humid.		Wind			Mean Cloud Amount ()	Evaporation (mm)	Precipitation (mm)	Sunshine (hr)	Max. New Snowfall (cm)	Max. Snow Depth (cm)	Horizontal Radiation (MJ/m ²)
		Mean ()	Max. ()	Min. ()			Mean (%)	Min. (%)	Mean Speed (%)	Max.								
										Speed (%)	Dir. (16)							
1	1018.0	14.3	18.2	10.6	7.9	12.0	87	65	1.7	5.0	SSE						5.5	
2	1017.4	16.9	21.5	12.7	9.4	14.8	88	69	1.8	5.3	SSW						9.8	
3	1018.2	17.6	20.9	15.7	13.9	15.2	87	72	2.3	5.8	SSW						9.1	
4	1018.8	12.9	17.3	9.1	8.9	12.2	96	88	2.3	5.4	SE		12.0				0.0	
5	1017.1	11.0	13.0	9.1	8.7	8.0	82	69	2.2	3.6	N		0.4				0.0	
6	1010.2	11.0	16.6	6.6	5.6	4.4	68	26	4.3	7.5	WNW		23.1				4.2	
7	1015.4	6.7	10.9	4.3	2.5	-4.7	46	22	5.7	9.0	WNW						10.1	
8	1017.8	9.3	12.9	4.4	1.0	1.8	61	41	4.5	10.4	SSW		0.0				9.3	
9	1017.9	13.1	17.1	9.6	5.3	6.8	67	44	2.7	5.9	WSW						10.6	
10	1016.4	15.0	19.3	8.0	3.7	11.5	80	64	4.6	10.6	S						6.7	
상순	1016.7	12.8	16.8	9.0	6.7	8.2	76	56	3.2	10.6	S		35.5		65.3			
11	1010.6	17.4	21.6	13.0	7.5	9.7	63	28	4.1	10.4	SSW		0.1				10.1	
12	1017.8	14.9	19.6	9.3	3.5	0.8	40	21	1.6	3.7	NNW						4.7	
13	1023.0	13.8	17.1	9.6	5.7	1.4	45	27	2.2	4.6	NNE		0.0				1.5	
14	1007.5	12.3	15.5	10.1	10.0	10.8	92	55	2.6	5.5	N		37.9				0.0	
15	1011.4	13.4	18.1	9.6	7.3	3.7	53	38	3.2	6.1	N						10.3	
16	1019.4	12.8	17.1	8.4	3.9	5.7	63	46	2.7	5.4	N						7.7	
17	1019.9	14.0	18.6	10.7	8.6	8.8	73	47	2.7	5.1	N						8.7	
18	1017.4	13.4	19.0	9.3	6.4	9.0	77	49	1.8	5.1	SSE						10.9	
19	1017.4	13.8	19.6	9.2	4.6	8.1	73	30	2.1	5.2	SSE						10.8	
20	1020.0	17.1	24.3	10.5	6.4	9.3	63	37	1.8	4.5	SSE						11.0	
중순	1016.4	14.3	19.1	10.0	6.4	6.7	64	38	2.5	10.4	SSW		38.0		75.7			
21	1019.9	16.7	22.2	11.2	5.9	11.6	75	39	1.6	4.2	SW						10.2	
22	1019.0	16.8	20.7	14.6	12.9	13.8	83	63	1.0	3.3	SE		0.9				0.5	
23	1015.4	12.4	14.7	11.7	11.6	11.8	97	74	3.4	6.3	N		62.0				0.0	
24	1009.0	12.9	15.6	11.3	11.3	11.3	91	80	3.9	7.1	N		34.0				0.0	
25	1013.5	13.8	19.5	9.6	6.2	4.9	58	22	2.2	5.1	SSE						11.1	
26	1014.1	13.8	18.5	9.2	5.4	10.1	80	59	1.5	4.2	SSE						9.8	
27	1014.4	16.0	22.4	11.7	8.6	9.0	66	38	2.0	4.9	SSE						10.1	
28	1017.1	15.3	20.3	9.9	6.2	11.9	81	64	2.1	5.0	SSE						10.8	
29	1014.6	15.8	20.3	12.3	8.6	12.9	84	50	2.5	5.6	S						9.5	
30	1015.9	17.7	21.6	15.0	12.2	14.6	82	70	2.0	5.3	SW		0.0				6.7	
하순	1015.3	15.1	19.6	11.7	8.9	11.2	80	56	2.2	7.1	N		96.9		68.7			
월합	1016.2	14.1	18.5	10.2	7.3	8.7	73	50	2.6	10.6	S		170.4		209.7			

2018 4 (165)

Mokpo (165) Daily Meteorological Data on April, 2018

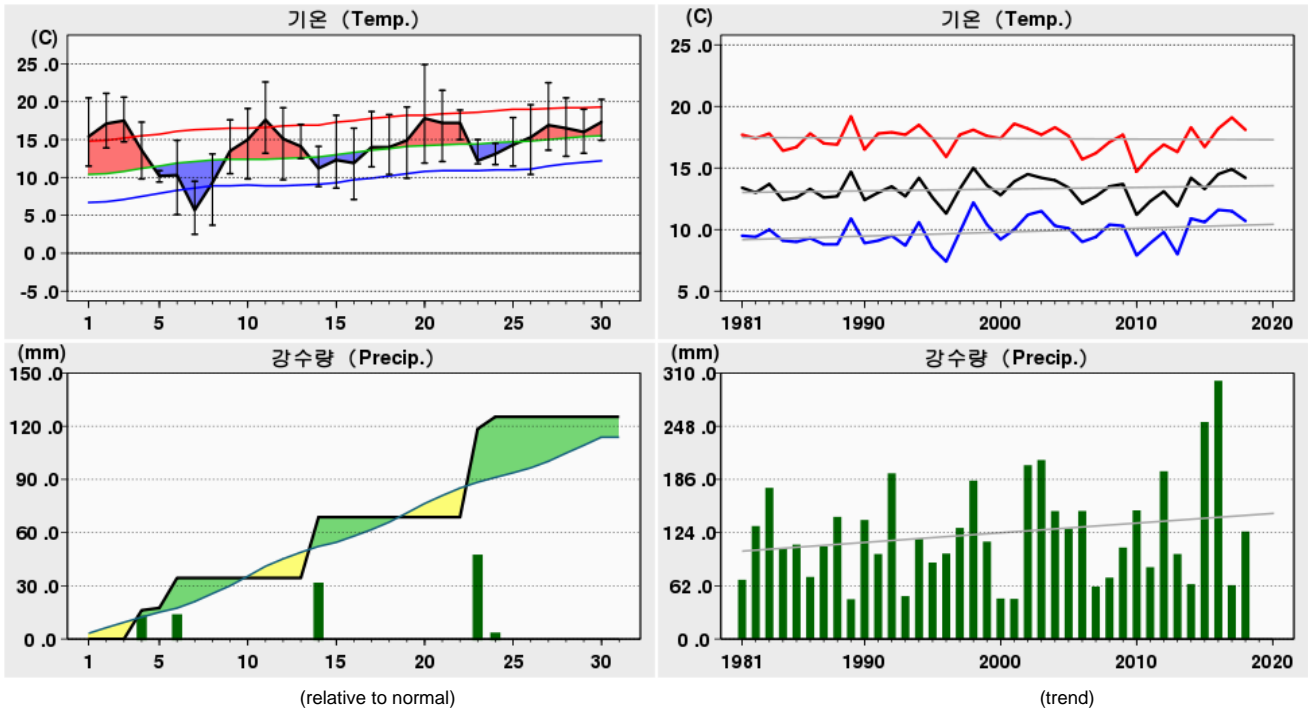


Rank	(Maximum Temperature)				(Minimum Temperature)				(Daily Precipitation)			
	2018 4		(Since Obs.)		2018 4		(Since Obs.)		2018 4		(Since Obs.)	
1	24.3	02	28.4	29 (1998)	2.3	07	-1.4	01 (1972)	58.7	23	94.9	20 (1927)
2	23.9	03	27.2	21 (1989)	4.2	08	-1.0	02 (1972)	23.3	06	92.3	28 (1952)
3	23.7	30	27.1	22 (1989)	5.1	19	-0.9	06 (1925)	22.2	05	87.9	17 (1991)

Date	Mean S. L. Press. (hPa)	Air Temperature			Grass Min. Temp. ()	Mean D. P. Temp. ()	Rel. Humid.		Wind			Mean Cloud Amount ()	Evaporation (mm)	Precipitation (mm)	Sunshine (hr)	Max. New Snowfall (cm)	Max. Snow Depth (cm)	Horizontal Radiation (MJ/m ²)
		Mean ()	Max. ()	Min. ()			Mean (%)	Min. (%)	Mean Speed (%)	Max.								
										Speed (%)	Dir. (16)							
		()	()	()			()	()	()	()	()							
1	1017.2	17.0	22.2	12.9	11.1	14.2	85	64	2.9	6.9	SW	4.5					11.32	
2	1016.4	18.4	24.3	12.9	10.6	14.5	81	50	3.3	5.8	SSW	0.6					19.03	
3	1017.4	18.9	23.9	14.1	10.5	16.4	87	62	2.8	5.8	S	4.0					17.42	
4	1017.1	13.1	17.8	10.7	11.0	12.6	97	97	3.3	5.9	N	9.4	13.1	0.0			3.94	
5	1013.9	12.4	15.3	10.8	10.4	11.8	96	87	4.6	7.4	SE	10.0	22.2	0.4			6.64	
6	1014.6	8.2	12.5	5.1	4.5	4.5	79	49	9.5	16.4	NW	8.3	23.3	8.2			15.62	
7	1018.8	5.6	8.2	2.3	1.0	-1.5	61	36	8.9	13.3	NW	4.3	0.6	9.5			16.82	
8	1017.2	10.3	14.8	4.2	0.6	3.7	66	34	5.7	10.3	SW	1.1		11.3			19.37	
9	1018.0	12.0	17.6	7.5	6.0	7.0	75	25	2.8	8.4	WSW	2.3		11.2			20.79	
10	1013.7	16.8	21.0	10.8	8.1	13.0	80	53	6.3	11.0	SSW	5.6		9.2			18.12	
상순	1016.4	13.3	17.8	9.1	7.4	9.6	81	56	5.0	16.4	NW	5.0	59.2	75.2			149.07	
11	1013.0	13.9	19.2	8.7	4.8	10.4	82	39	4.1	8.2	N	6.6	0.2	8.6			18.75	
12	1019.3	11.8	17.5	6.3	2.2	4.9	67	28	2.3	5.6	N	6.1		4.1			12.41	
13	1020.5	14.1	17.9	9.6	8.0	1.5	47	23	3.4	7.4	SE	9.1	0.0	0.5			8.03	
14	1008.1	10.7	15.0	7.9	7.3	9.5	93	32	6.4	11.8	NNW	9.9	20.4	0.0			2.31	
15	1015.4	9.4	13.6	7.3	6.3	6.2	82	61	6.2	9.4	NNW	3.5		11.2			19.49	
16	1020.3	9.9	14.4	5.7	2.5	6.3	81	38	3.3	6.3	N	4.8		9.1			17.73	
17	1020.4	12.2	17.3	8.3	5.2	8.2	78	40	2.7	6.5	NW	2.6		10.4			20.71	
18	1018.7	10.9	16.1	6.8	2.3	7.5	81	50	2.0	5.2	NW	0.0		12.3			22.87	
19	1019.0	12.7	19.6	5.1	1.1	6.6	72	30	1.5	3.7	WNW	0.1		11.9			22.34	
20	1020.1	15.6	22.5	9.4	4.7	9.4	69	40	1.5	3.9	WNW	0.0		11.9			21.69	
중순	1017.5	12.1	17.3	7.5	4.4	7.1	75	38	3.3	11.8	NNW	4.3	20.6	80.0			166.33	
21	1018.5	17.7	23.3	10.5	6.2	11.9	73	27	3.1	6.3	SSW	4.4		12.0			22.20	
22	1015.7	18.5	22.2	15.6	14.9	18.0	97	87	4.3	8.6	SE	9.8	9.3	1.9			8.79	
23	1011.2	15.1	15.7	14.2	13.7	14.6	97	97	4.3	8.0	SE	10.0	58.7	0.0			2.54	
24	1008.6	13.7	15.3	12.6	12.5	13.2	97	97	2.9	6.2	NNW	10.0	20.3	0.2			4.06	
25	1013.6	14.2	18.2	11.6	9.2	11.6	86	63	2.1	4.2	WNW	4.4	0.9	8.2			18.31	
26	1015.2	13.6	19.0	10.1	7.3	10.4	83	55	1.9	5.7	NW	6.5		7.6			20.14	
27	1015.9	14.0	18.0	10.2	7.0	10.6	82	50	1.9	3.9	NW	1.9		10.7			23.82	
28	1017.4	15.3	21.0	10.3	7.4	11.6	81	47	1.6	4.7	NW	2.1		11.3			26.43	
29	1014.4	15.7	20.6	11.2	7.3	13.5	87	62	2.1	5.2	SW	4.6		8.7			24.77	
30	1014.5	19.5	23.7	16.2	14.3	17.6	89	75	2.9	5.5	SSW	6.6		3.5			15.78	
하순	1014.5	15.7	19.7	12.3	10.0	13.3	87	66	2.7	8.6	SE	6.0	89.2	64.1			166.84	
합계	1016.1	13.7	18.3	9.6	7.3	10.0	81	53	3.7	16.4	NW	5.1	169.0	219.3			482.24	

2018 4 (168)

Yeosu (168) Daily Meteorological Data on April, 2018

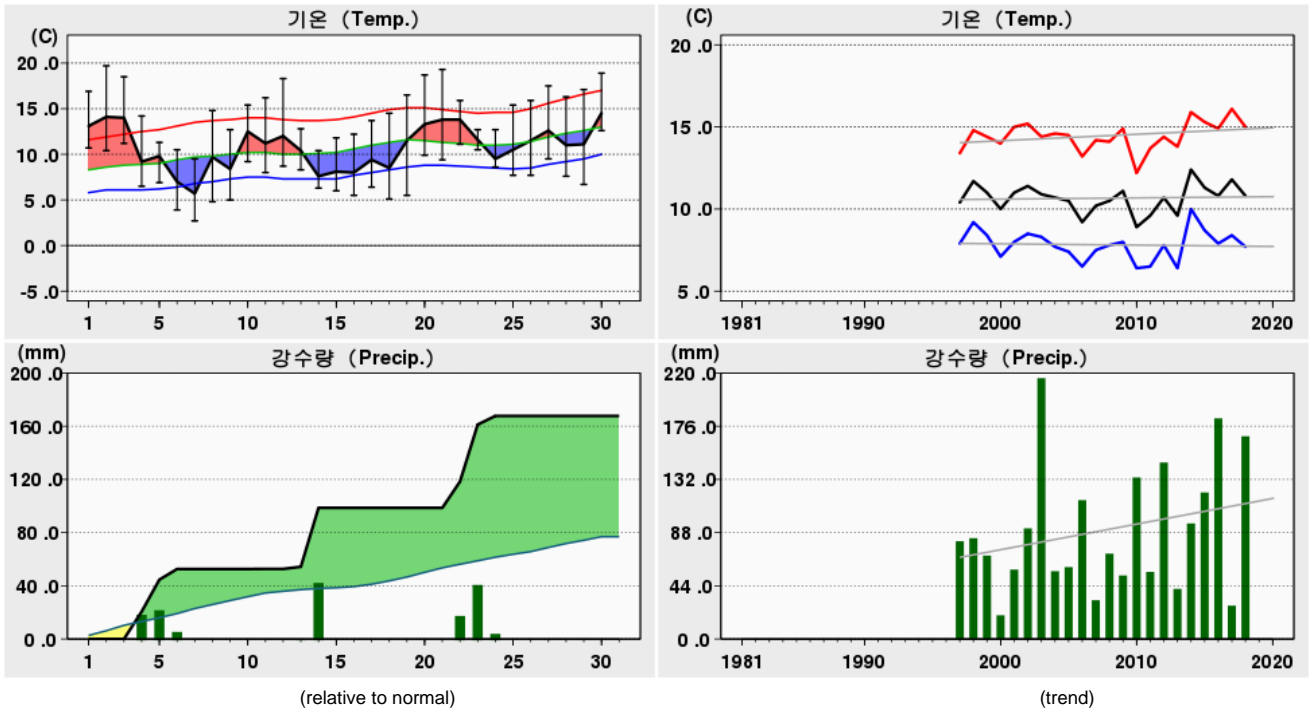


Rank	(Maximum Temperature)				(Minimum Temperature)				(Daily Precipitation)			
	2018 4		(Since Obs.)		2018 4		(Since Obs.)		2018 4		(Since Obs.)	
1	24.9	20	27.4	27 (1999)	2.5	07	-2.3	01 (1972)	49.8	23	99.3	06 (1977)
2	22.6	11	25.3	23 (1999)	3.7	08	-0.7	01 (1991)	34.3	14	99.0	24 (1977)
3	22.5	27	24.9	20 (2018)	5.1	06	-0.6	04 (1962)	16.9	06	93.0	09 (1999)

Date	Mean S. L. Press. (hPa)	Air Temperature			Grass Min. Temp. ()	Mean D. P. Temp. ()	Rel. Humid.		Wind			Mean Cloud Amount ()	Evaporation (mm)	Precipitation (mm)	Sunshine (hr)	Max. New Snowfall (cm)	Max. Snow Depth (cm)	Horizontal Radiation (MJ/m ²)
		Mean ()	Max. ()	Min. ()			Mean (%)	Min. (%)	Mean Speed (%)	Max.								
										Speed (%)	Dir. (16)							
1	1017.6	15.4	20.5	11.5	9.4	12.0	81	63	1.8	4.7	SW	5.1					12.28	
2	1017.1	17.1	21.1	13.9	10.8	15.1	89	71	1.9	5.1	SW	4.5					17.25	
3	1017.9	17.5	20.6	14.7	14.0	16.0	92	75	2.9	5.8	SW	5.1					17.69	
4	1017.9	13.6	17.3	9.8	9.3	13.4	99	91	2.8	7.5	ENE	9.8	16.2	0.0			2.66	
5	1016.4	10.2	10.9	9.4	9.1	8.6	90	84	5.1	7.6	ENE	9.9	1.3	0.0			2.29	
6	1010.7	10.3	14.9	5.1	4.3	2.5	63	21	6.7	11.8	WNW	7.0	16.9	7.0			15.50	
7	1016.2	5.7	9.5	2.5	1.4	-4.9	50	21	7.4	13.2	NNW	3.8		0.0	10.3		16.46	
8	1017.4	9.3	13.1	3.7	2.3	1.3	58	43	6.2	12.7	SW	1.1		0.0	10.7		17.95	
9	1017.5	13.5	17.6	10.5	8.9	6.1	63	35	4.2	7.1	W	1.4			11.1		19.29	
10	1015.7	15.0	19.1	9.8	6.4	11.2	79	58	4.6	10.5	SSW	6.1			8.2		16.52	
상순	1016.4	12.8	16.5	9.1	7.6	8.1	76	56	4.4	13.2	NNW	5.4	34.4	71.0			137.89	
11	1010.6	17.6	22.6	13.2	11.2	7.1	56	20	5.5	9.4	SW	5.3	0.0	10.0			17.69	
12	1017.7	15.1	19.2	9.7	6.0	-0.4	36	22	3.0	6.9	WNW	6.5		5.8			11.94	
13	1021.9	14.1	17.0	12.5	9.1	1.0	41	25	5.2	9.1	ENE	8.5		1.3			9.81	
14	1007.2	11.2	14.1	8.8	8.4	8.4	85	47	6.4	13.3	NW	8.8	34.3	0.1			0.88	
15	1011.9	12.3	18.2	8.6	7.9	2.2	52	31	7.3	10.6	NW	2.6		11.3			19.54	
16	1019.3	11.9	16.5	7.1	4.8	5.3	65	44	3.0	7.8	NNW	5.3		9.1			15.85	
17	1019.7	14.0	18.7	11.4	9.6	7.6	67	43	3.2	4.7	ENE	3.1		9.5			18.59	
18	1017.3	14.0	18.3	10.4	7.2	7.7	67	48	2.6	4.9	WSW	0.0		12.0			21.21	
19	1017.1	14.9	19.3	9.9	7.3	6.1	58	32	3.7	7.1	SW	0.0		12.3			21.79	
20	1019.7	17.8	24.9	11.9	7.5	6.9	51	29	1.7	4.3	ENE	0.0		12.0			20.40	
중순	1016.2	14.3	18.9	10.4	7.9	5.2	58	34	4.2	13.3	NW	4.0	34.3	83.4			157.70	
21	1019.4	17.2	21.5	12.1	7.4	12.5	75	49	2.2	5.5	SW	3.4		12.1			20.71	
22	1018.1	17.2	18.9	15.0	13.1	14.7	86	70	2.6	6.4	ESE	10.0	0.0	0.3			5.12	
23	1014.0	12.2	15.0	11.8	11.4	11.9	98	80	7.7	11.1	ENE	10.0	49.8	0.0			0.55	
24	1008.3	13.1	14.5	11.7	11.2	10.7	86	77	7.0	10.5	ENE	10.0	6.8	0.0			5.70	
25	1013.2	14.3	17.9	11.5	8.3	3.8	51	22	2.9	6.7	NE	2.1		12.3			23.85	
26	1013.9	15.3	19.6	10.4	6.8	9.2	68	41	2.6	6.6	WNW	3.9		9.7			21.21	
27	1014.2	16.9	22.5	13.6	12.3	7.2	55	35	4.5	9.7	NW	2.1		11.2			23.25	
28	1016.8	16.5	20.5	12.6	8.7	12.4	78	63	2.8	7.0	SW	0.8		11.4			24.79	
29	1014.4	16.0	19.0	13.2	8.8	12.3	80	65	3.4	7.0	SW	2.8		11.5			24.00	
30	1015.5	17.3	20.3	14.9	12.5	14.5	84	76	1.8	5.6	SW	5.6		1.8			8.93	
하순	1014.8	15.6	19.0	12.7	10.1	10.9	76	58	3.8	11.1	ENE	5.1	56.6	70.3			158.11	
	1015.8	14.2	18.1	10.7	8.5	8.1	70	49	4.1	13.3	NW	4.8	125.3	224.7				453.70

2018 4 (169)

Heuksando (169) Daily Meteorological Data on April, 2018

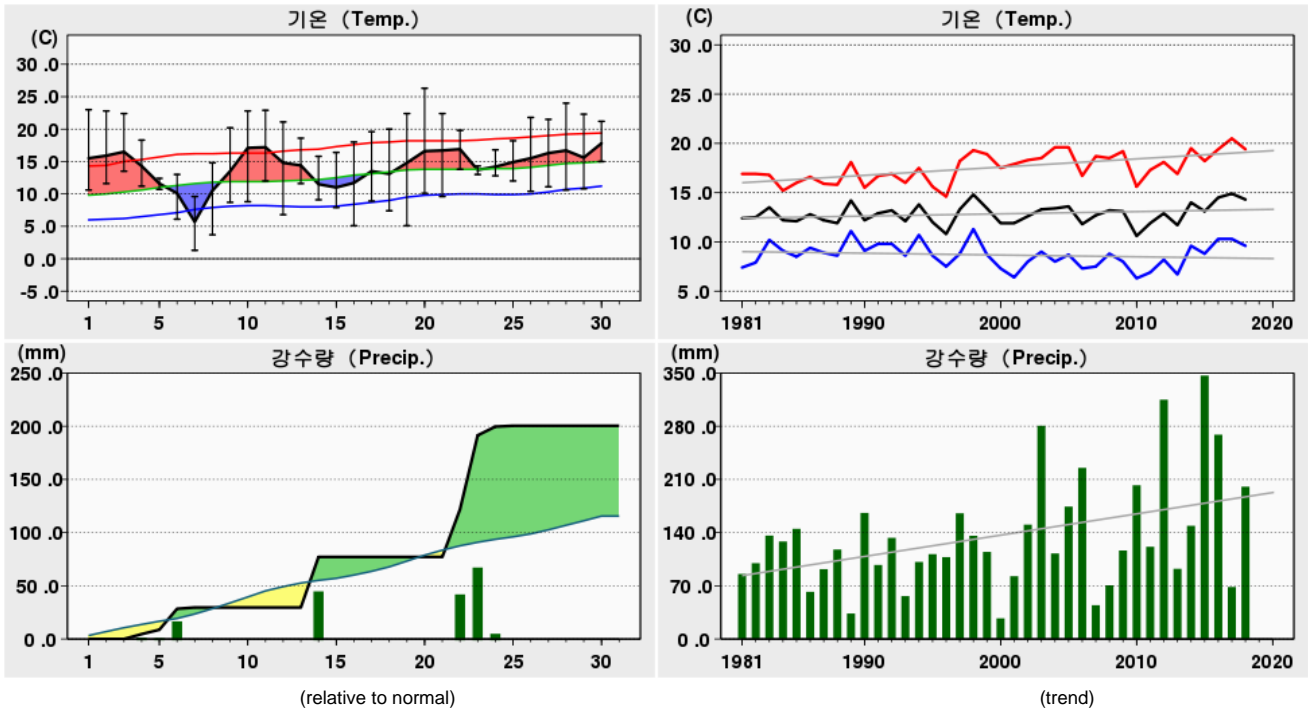


Rank	(Maximum Temperature)				(Minimum Temperature)				(Daily Precipitation)			
	2018 4		(Since Obs.)		2018 4		(Since Obs.)		2018 4		(Since Obs.)	
1	19.7	02	25.7	30 (2006)	2.7	07	0.6	14 (2010)	44.3	14	72.0	27 (2014)
2	19.3	21	24.7	30 (2011)	3.9	06	2.5	09 (2011)	42.8	23	66.0	21 (2012)
3	18.9	30	24.1	29 (1998)	4.8	08	2.7	07 (2018)	24.0	05	59.5	28 (2015)

Date	Mean S. L. Press. (hPa)	Air Temperature			Grass Min. Temp. ()	Mean D. P. Temp. ()	Rel. Humid.		Wind			Mean Cloud Amount ()	Evaporation (mm)	Precipitation (mm)	Sunshine (hr)	Max. New Snowfall (cm)	Max. Snow Depth (cm)	Horizontal Radiation (MJ/m ²)
		Mean ()	Max. ()	Min. ()			Mean (%)	Min. (%)	Mean Speed (%)	Max.								
										Speed (%)	Dir. (16)							
1	1016.3	13.1	16.9	10.7	10.7	12.9	99	97	6.7	8.3	S	5.0					15.37	
2	1015.5	14.1	19.7	10.4	11.3	13.8	98	86	6.6	8.3	S	5.5					19.63	
3	1016.6	14.0	18.5	11.2	12.1	13.7	99	94	6.3	8.5	S	7.3					17.23	
4	1017.1	9.2	14.2	6.5	8.1	9.0	99	99	5.6	8.5	N	9.9					5.99	
5	1013.3	9.8	11.3	6.9	8.7	9.6	99	99	7.9	13.4	SE	10.0	20.6	0.9			2.35	
6	1015.2	7.0	10.5	3.9	3.5	4.2	84	55	9.2	14.1	NNW	6.4	8.0	8.4			21.71	
7	1019.1	5.7	9.5	2.7	3.0	-2.6	56	40	6.8	12.0	NNW	3.5	0.0	10.2			24.73	
8	1016.1	9.7	14.8	4.8	3.5	5.5	77	41	7.5	15.8	S	0.1		11.2			24.34	
9	1017.8	8.4	12.7	5.0	3.5	5.8	86	44	4.1	9.1	S	2.1		9.9			24.31	
10	1011.7	12.5	15.4	9.2	8.2	12.3	99	76	10.9	14.7	S	7.3		5.2			16.68	
상순	1015.9	10.4	14.4	7.1	7.3	8.4	90	73	7.2	15.8	S	5.7	52.6	63.4			172.34	
11	1013.1	11.2	16.2	8.0	5.1	7.9	83	40	4.5	15.9	S	5.3	0.1	10.2			22.25	
12	1019.1	12.0	18.3	8.7	4.2	-2.8	37	17	2.3	5.9	NNE	6.9		4.4			14.47	
13	1019.9	10.4	12.8	8.3	8.5	4.2	67	37	5.7	13.0	SSE	9.9	1.6	0.0			6.84	
14	1008.5	7.6	10.4	6.3	6.3	7.4	99	95	8.4	14.3	NNW	8.4	44.3	0.1			4.34	
15	1015.7	8.1	11.8	6.0	5.4	7.2	95	80	6.6	11.4	NNW	2.1		11.3			25.84	
16	1020.5	8.0	12.2	5.5	4.3	7.0	94	66	3.8	6.7	NNW	4.5		9.4			21.23	
17	1020.3	9.4	13.7	6.4	4.7	6.0	81	51	2.4	4.3	NNW	3.3		11.2			25.90	
18	1018.6	8.5	14.5	5.1	3.2	5.6	84	53	1.4	4.5	S	0.4		11.9			27.44	
19	1018.5	11.5	16.5	5.5	4.4	9.2	87	60	3.4	6.5	S	0.0		11.5			25.69	
20	1019.8	13.3	18.7	9.9	6.2	6.8	68	31	2.5	5.8	S	0.0		11.2			25.53	
중순	1017.4	10.0	14.5	7.0	5.2	5.9	80	53	4.1	15.9	S	4.1	46.0	81.2			199.53	
21	1017.4	13.8	19.3	9.4	7.9	12.8	95	78	6.9	11.0	SSE	6.4	0.0	8.4			23.33	
22	1014.0	13.8	15.9	11.1	12.6	13.6	99	99	9.1	15.0	SE	10.0	19.8	0.0			4.46	
23	1009.4	11.6	12.7	10.5	11.7	11.4	99	99	12.2	17.2	SSE	10.0	42.8	0.0			3.35	
24	1009.2	9.5	12.7	8.6	9.9	9.3	99	99	5.8	8.9	NNW	10.0	6.5	0.0			5.57	
25	1013.8	10.5	15.4	7.7	7.5	7.8	85	50	4.2	7.8	NNW	2.6		11.6			27.04	
26	1015.1	11.5	15.9	7.7	7.6	7.9	81	47	1.6	3.6	NNW	7.5		5.2			18.33	
27	1015.7	12.6	17.5	9.5	8.3	8.3	78	37	2.6	4.7	NNW	2.4		10.1			23.35	
28	1017.3	11.0	16.3	7.6	7.1	10.0	95	53	1.6	5.0	NNW	5.5		9.2			25.86	
29	1013.8	11.1	17.1	6.7	8.4	10.9	99	91	5.2	9.3	S	8.8		2.8			16.03	
30	1013.7	14.5	18.9	12.6	13.1	14.3	99	97	7.0	9.8	SSE	9.9	0.0	0.2			9.49	
하순	1013.9	12.0	16.2	9.1	9.4	10.6	93	75	5.6	17.2	SSE	7.3	69.1	47.5			156.81	
	1015.7	10.8	15.0	7.7	7.3	8.3	87	67	5.6	17.2	SSE	5.7	167.7	192.1			528.68	

2018 4 (170)

Wando (170) Daily Meteorological Data on April, 2018

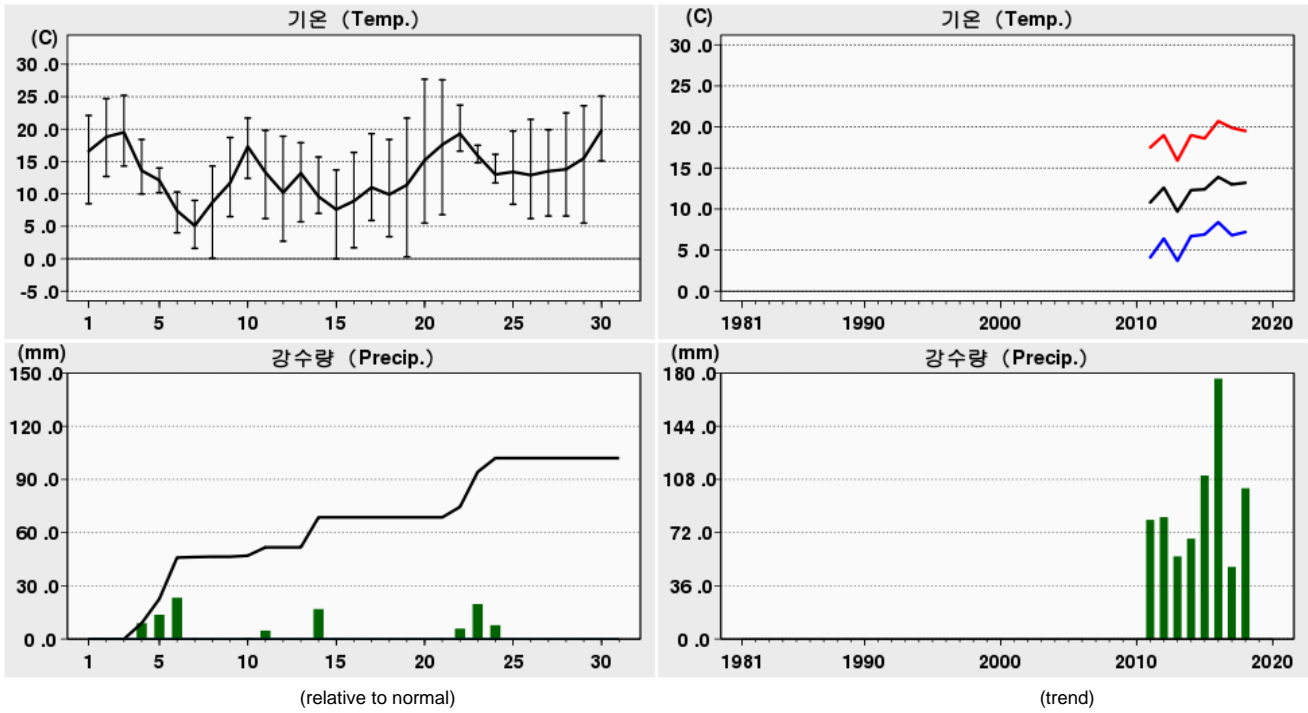


Rank	(Maximum Temperature)				(Minimum Temperature)				(Daily Precipitation)			
	2018 4		(Since Obs.)		2018 4		(Since Obs.)		2018 4		(Since Obs.)	
1	26.3	20	27.6	21 (2004)	1.3	07	-0.9	01 (1972)	69.6	23	149.0	21 (2012)
2	24.0	28	26.9	17 (2004)	3.7	08	-0.4	03 (1975)	47.5	14	119.5	25 (2012)
3	23.0	01	26.3	20 (2018)	5.1	19	-0.3	04 (1978)	44.7	22	102.5	28 (2015)

Date	Mean S. L. Press. (hPa)	Air Temperature			Grass Min. Temp. ()	Mean D. P. Temp. ()	Rel. Humid.		Wind			Mean Cloud Amount ()	Evaporation (mm)	Precipitation (mm)	Sunshine (hr)	Max. New Snowfall (cm)	Max. Snow Depth (cm)	Horizontal Radiation (MJ/m ²)
		Mean ()	Max. ()	Min. ()			Mean (%)	Min. (%)	Mean Speed (%)	Max.								
										Speed (%)	Dir. (16)							
1	1017.5	15.5	23.0	10.6	8.2	13.3	88	57	1.2	5.8	WSW						4.4	
2	1016.9	15.9	22.8	11.6	9.9	14.9	94	80	1.5	5.3	SSE						5.9	
3	1017.9	16.5	22.4	13.5	12.2	15.6	94	81	1.6	5.1	ESE						5.5	
4	1017.3	14.3	18.3	11.2	10.5	13.4	95	95	2.8	11.4	SSE		4.6				0.0	
5	1015.5	11.6	12.4	10.7	9.9	10.8	95	95	5.6	8.4	SE		4.1				0.0	
6	1013.2	10.1	13.0	6.1	4.6	4.5	70	45	6.4	13.0	NW		19.7				7.2	
7	1018.4	5.7	9.6	1.3	-0.6	-2.3	59	24	6.9	12.0	NW		1.2				5.9	
8	1017.7	10.5	14.8	3.7	-1.9	4.1	66	44	3.3	8.2	W						10.9	
9	1017.8	13.5	20.2	8.7	4.9	6.2	68	18	1.9	4.5	WNW						9.8	
10	1014.7	17.1	22.8	8.8	4.6	13.0	79	47	3.4	7.7	SSW						9.1	
상순	1016.7	13.1	17.9	8.6	6.2	9.4	81	59	3.5	13.0	NW		29.6				58.7	
11	1012.2	17.2	22.9	12.0	5.3	8.1	61	22	3.3	8.2	SSW		0.0				8.3	
12	1018.5	14.8	21.1	6.8	2.3	1.0	40	13	0.9	2.2	SE						4.5	
13	1020.9	14.4	18.6	11.6	7.7	2.1	44	26	6.3	11.7	SE		0.0				0.9	
14	1008.0	11.5	15.8	9.1	7.7	10.4	93	55	4.7	9.3	SSE		47.5				0.1	
15	1014.4	11.0	16.4	7.9	5.2	5.3	71	39	3.9	6.6	NW						10.2	
16	1019.8	11.7	18.0	5.1	1.8	5.9	72	29	1.7	4.9	SSE						8.1	
17	1020.0	13.5	19.6	8.9	6.1	9.8	80	49	1.7	5.2	NW						8.2	
18	1018.0	13.1	20.0	7.4	3.7	7.5	72	38	1.7	5.1	NW						9.8	
19	1018.4	14.8	22.4	5.1	1.3	4.0	55	10	2.1	5.6	WNW						9.9	
20	1020.0	16.6	26.3	10.1	5.6	6.4	55	18	1.3	4.6	SE						8.6	
중순	1017.0	13.9	20.1	8.4	4.7	6.1	64	30	2.8	11.7	SE		47.5				68.6	
21	1019.0	16.7	22.4	9.6	4.7	13.8	84	53	2.5	6.4	SE						10.0	
22	1016.7	16.9	19.8	13.8	13.4	16.1	95	95	4.6	8.9	SSE		44.7				0.0	
23	1013.0	13.7	14.3	13.0	12.4	12.9	95	95	6.1	9.1	SSE		69.6				0.0	
24	1008.4	14.2	16.8	12.8	13.0	13.4	95	95	1.6	4.8	SSE		8.2				0.0	
25	1013.4	14.9	18.2	12.0	9.9	13.6	92	79	1.3	3.9	NW		0.8				2.5	
26	1014.7	15.5	21.8	10.4	7.9	9.0	69	33	2.2	4.9	W						6.8	
27	1015.3	16.3	21.5	11.1	7.5	9.4	66	39	2.5	5.8	NW						8.9	
28	1017.2	16.7	24.0	10.6	8.3	13.7	84	46	1.3	3.7	WNW						5.3	
29	1014.6	15.6	22.3	10.8	9.4	13.7	90	54	1.0	3.1	ESE						0.0	
30	1015.0	17.8	21.2	15.0	14.3	16.8	95	92	2.9	7.4	SSE						1.4	
하순	1014.7	15.8	20.2	11.9	10.1	13.2	87	68	2.6	9.1	SSE		123.3				34.9	
	1016.1	14.3	19.4	9.6	7.0	9.5	77	52	2.9	13.0	NW		200.4				162.2	

2018 4 (172)

Gochang (172) Daily Meteorological Data on April, 2018

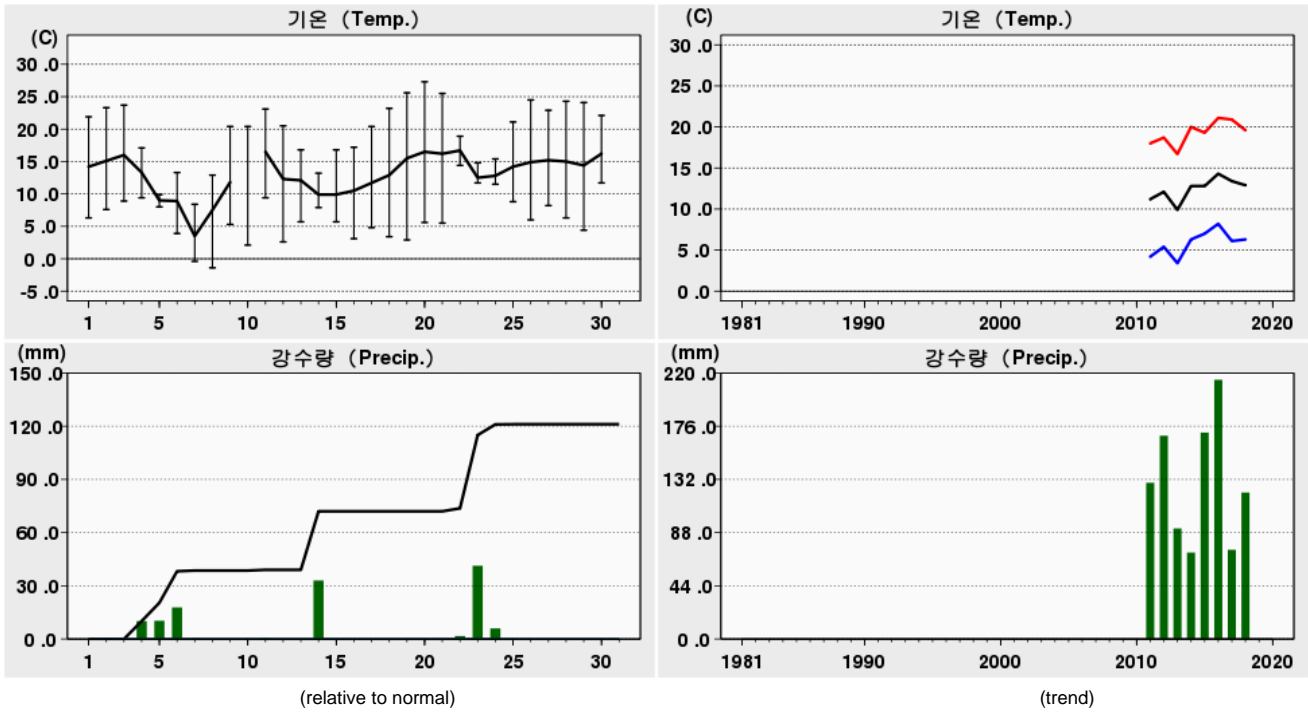


Rank	(Maximum Temperature)				(Minimum Temperature)				(Daily Precipitation)			
	2018 4		(Since Obs.)		2018 4		(Since Obs.)		2018 4		(Since Obs.)	
1	27.7	20	28.1	24 (2012)	0.0	15	-2.2	02 (2017)	23.3	06	49.6	27 (2016)
2	27.6	21	27.7	20 (2018)	0.1	08	-1.9	12 (2011)	19.7	23	40.0	21 (2012)
3	25.2	03	27.6	21 (2018)	0.3	19	-1.4	15 (2013)	16.9	14	37.1	06 (2016)

Date	Mean S. L. Press. (hPa)	Air Temperature			Grass Min. Temp. ()	Mean D. P. Temp. ()	Rel. Humid.		Wind			Mean Cloud Amount ()	Evaporation (mm)	Precipitation (mm)	Sunshine (hr)	Max. New Snowfall (cm)	Max. Snow Depth (cm)	Horizontal Radiation (MJ/m ²)
		Mean ()	Max. ()	Min. ()			Mean (%)	Min. (%)	Mean Speed (%)	Max.								
										Speed (%)	Dir. (16)							
1	1017.1	16.6	22.1	8.5	6.4	13.2	81	66	2.9	6.6	SW			4.2			9.84	
2	1016.2	18.8	24.7	12.7	7.1	14.2	77	50	3.3	6.6	WSW		0.0	9.9			14.76	
3	1017.2	19.5	25.2	14.3	11.5	15.4	80	49	3.2	6.7	W			9.2			15.01	
4	1017.2	13.6	18.4	10.0	10.6	13.5	100	91	2.1	6.5	WNW		8.9	0.0			3.69	
5	1014.1	12.1	14.0	10.2	10.3	11.7	98	85	4.4	9.2	SE		13.7	0.0			3.95	
6	1014.6	7.4	10.3	4.0	2.5	5.2	87	55	7.2	12.3	WNW		23.3	6.1			12.88	
7	1018.3	5.1	9.0	1.6	0.1	-1.4	64	35	8.0	12.4	NW		0.3	7.5			13.40	
8	1016.9	8.7	14.3	0.1	-3.9	3.4	73	35	4.7	12.2	SW		0.2	11.1			17.01	
9	1017.9	11.7	18.7	6.5	2.9	6.1	73	32	2.2	6.1	S			9.2			17.65	
10	1013.1	17.3	21.7	12.4	8.4	10.2	65	39	6.9	10.9	S		0.6	8.7			15.36	
상순	1016.3	13.1	17.8	8.0	5.6	9.2	80	54	4.5	12.4	NW		47.0	65.9			123.55	
11	1013.1	13.3	19.8	6.2	3.0	10.1	84	31	3.7	8.3	SSW		4.7	9.2			18.44	
12	1019.7	10.2	18.9	2.7	0.1	4.0	72	22	1.8	6.8	WNW			4.4			12.40	
13	1021.0	13.2	17.9	5.7	2.5	2.2	51	28	2.3	6.3	ESE		0.0	0.1			5.64	
14	1008.8	9.6	15.7	7.0	5.3	9.1	97	29	4.5	9.3	NNW		16.9	0.0			1.91	
15	1015.6	7.6	13.7	0.0	0.0	5.4	87	61	3.7	8.0	NW			10.1			17.35	
16	1020.4	8.9	16.4	1.7	-0.5	4.5	78	37	2.0	6.8	WNW			8.6			16.98	
17	1020.6	11.0	19.3	5.9	3.2	7.5	83	47	2.2	6.9	WNW			10.3			18.54	
18	1018.7	9.9	18.4	3.4	0.1	5.6	79	41	1.9	6.0	NW			12.4			20.50	
19	1019.1	11.4	21.7	0.3	-1.4	3.6	66	17	1.7	5.4	WNW			12.2			20.20	
20	1020.1	15.2	27.7	5.5	3.0	8.6	70	24	1.6	6.0	WNW			12.0			19.53	
중순	1017.7	11.0	19.0	3.8	1.5	6.1	77	34	2.5	9.3	NNW		21.6	79.3			151.49	
21	1018.4	17.6	27.6	6.8	3.1	10.2	69	16	2.5	7.0	W			11.4			20.27	
22	1015.5	19.3	23.7	16.6	15.1	18.0	93	78	5.2	10.5	SE		5.9	2.0			9.66	
23	1010.8	15.9	17.5	14.8	14.3	15.7	100	95	6.4	11.9	SE		19.7	0.0			2.52	
24	1009.0	13.0	16.1	11.7	12.3	12.9	100	100	3.2	5.0	NNE		7.8	0.0			3.50	
25	1013.7	13.4	19.7	8.4	7.2	8.2	75	39	2.8	6.0	WNW			10.1			19.61	
26	1015.3	12.9	21.5	6.2	5.0	9.0	81	35	1.6	6.4	WNW			8.1			16.62	
27	1015.8	13.5	19.9	6.6	5.3	9.8	82	43	1.7	4.3	WNW			10.4			17.35	
28	1017.5	13.8	22.5	6.6	5.6	8.1	75	30	1.6	4.8	NW			9.4			19.28	
29	1014.2	15.5	23.6	5.5	3.9	10.2	75	35	2.2	7.0	W			11.6			19.95	
30	1014.4	19.8	25.1	15.1	12.6	16.2	81	64	2.9	5.3	S			6.1			12.14	
하순	1014.5	15.5	21.7	9.8	8.4	11.8	83	54	3.0	11.9	SE		33.4	69.1			140.90	
	1016.1	13.2	19.5	7.2	5.2	9.0	80	47	3.3	12.4	NW		102.0	214.3			415.94	

2018 4 (174)

Suncheon (174) Daily Meteorological Data on April, 2018

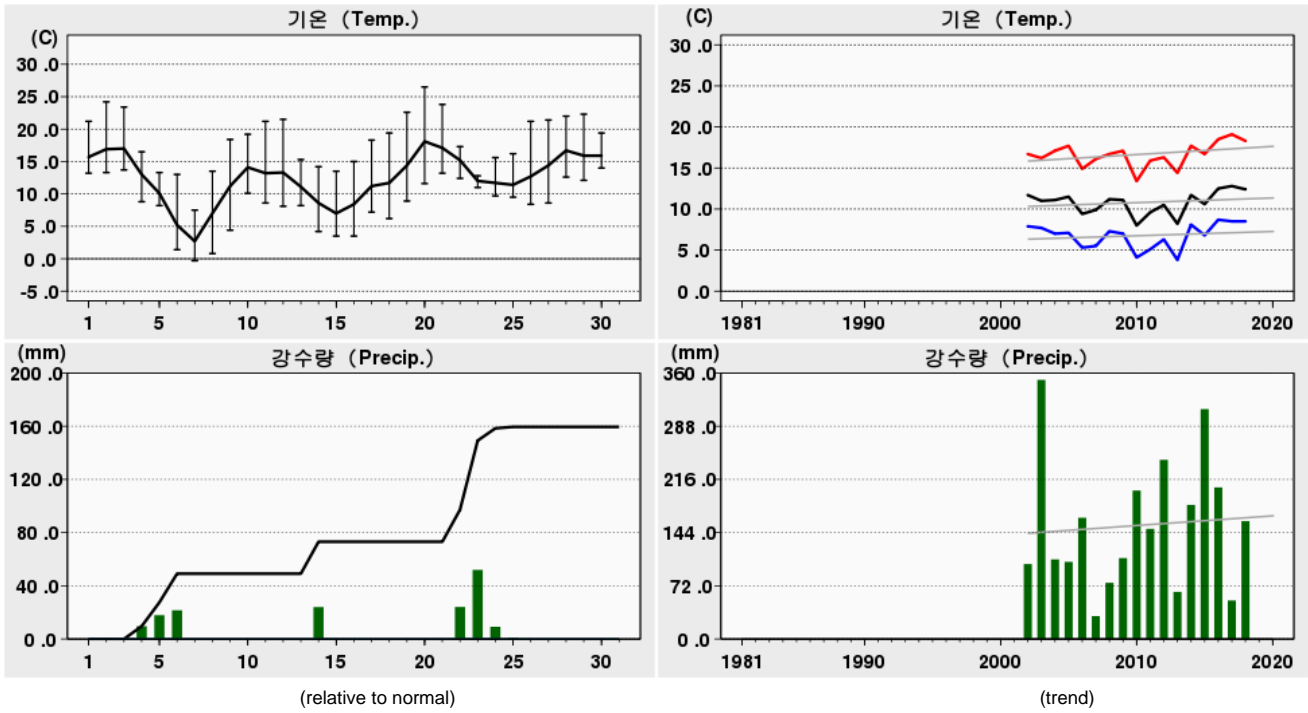


Rank	(Maximum Temperature)				(Minimum Temperature)				(Daily Precipitation)			
	2018 4		(Since Obs.)		2018 4		(Since Obs.)		2018 4		(Since Obs.)	
1	27.3	20	28.6	26 (2015)	-1.4	08	-2.9	13 (2013)	41.3	23	68.5	21 (2012)
2	25.6	19	27.6	30 (2017)	-0.4	07	-2.1	12 (2013)	33.0	14	62.0	29 (2015)
3	25.5	21	27.6	16 (2017)	2.1	10	-2.0	02 (2012)	17.8	06	61.5	16 (2016)

Date	Mean S. L. Press. (hPa)	Air Temperature			Grass Min. Temp. ()	Mean D. P. Temp. ()	Rel. Humid.		Wind			Mean Cloud Amount ()	Evaporation (mm)	Precipitation (mm)	Sunshine (hr)	Max. New Snowfall (cm)	Max. Snow Depth (cm)	Horizontal Radiation (MJ/m ²)
		Mean ()	Max. ()	Min. ()			Mean (%)	Min. (%)	Mean Speed (%)	Max.								
										Speed (%)	Dir. (16)							
		()	()	()			()	()	()	()	()							
1	1017.3	14.2	21.9	6.3	4.3	9.8	77	58	1.1	4.0	S						2.0	
2	1016.6	15.1	23.3	7.6	4.2	10.8	79	46	1.6	5.6	S						9.1	
3	1017.3	16.0	23.7	8.9	6.1	12.0	81	45	2.0	6.0	S						9.2	
4	1017.3	13.3	17.1	9.4	8.8	12.5	96	86	1.2	4.2	S		10.1				0.0	
5	1016.1	9.0	9.9	8.0	7.6	8.2	95	87	2.3	3.7	S		10.3				0.0	
6	1011.4	8.9	13.3	3.9	3.1	2.1	66	34	4.6	8.9	NW		17.8				7.3	
7	1016.5	3.5	8.4	-0.4	-4.0	-4.0	62	25	4.3	8.3	NW		0.4				7.9	
8	1017.0	7.5	12.9	-1.4	-5.5	0.7	65	35	2.0	5.9	S						9.3	
9	1017.1	11.8	20.4	5.3	1.6	2.2	59	18	1.8	5.4	W						10.9	
10			20.4	2.1	-1.6			41	2.4	5.8	SE						7.1	
상순	1016.3	11.0	17.1	5.0	2.5	6.0	76	48	2.3	8.9	NW		38.6				62.8	
11	1010.9	16.5	23.1	9.4	6.8	5.1	52	19	3.3	6.0	NW		0.4				10.2	
12	1018.0	12.3	20.5	2.6	-1.1	-1.2	43	22	1.8	4.6	W						4.9	
13	1021.5	12.1	16.8	5.7	2.6	-0.3	45	23	2.4	6.4	SE						0.0	
14	1007.8	9.9	13.2	7.9	7.2	7.9	89	35	2.9	6.9	NNW		33.0				0.0	
15	1012.9	9.9	16.8	5.7	4.4	2.9	64	37	4.3	6.7	NW						10.4	
16	1019.3	10.5	17.2	3.1	0.9	3.4	65	35	2.0	4.6	NW						9.1	
17	1019.4	11.7	20.4	4.8	2.6	5.6	72	31	1.3	4.7	SW						9.8	
18	1017.0	12.9	23.2	3.4	-0.4	4.4	65	20	1.3	4.3	WSW						11.6	
19	1017.2	15.5	25.6	2.9	-1.3	-0.2	45	12	2.3	5.2	WNW						11.8	
20	1019.5	16.5	27.3	5.6	1.9	5.7	54	23	1.4	3.9	SSW						11.5	
중순	1016.4	12.8	20.4	5.1	2.4	3.3	59	26	2.3	6.9	NNW		33.4				79.3	
21	1018.9	16.2	25.5	5.5	1.1	8.7	68	19	1.3	4.2	S						11.7	
22	1017.5	16.7	18.9	14.4	13.3	14.6	88	77	1.9	4.7	SE		1.7				0.0	
23	1014.4	12.5	14.8	11.7	11.4	12.4	100	92	1.4	3.2	SSE		41.3				0.0	
24		12.8	15.4	11.5	11.3	12.5	99	88	1.1	2.9	SSW		6.0				0.0	
25		14.2	21.1	8.8	6.0	9.5	78	33	1.2	4.0	SSW		0.1				9.1	
26	1013.7	14.9	24.5	6.0	4.7	6.6	62	24	1.6	4.4	W						7.7	
27	1014.3	15.2	22.9	8.2	5.6	6.7	61	36	2.5	4.8	WNW						11.1	
28	1016.6	15.0	24.3	6.3	2.8	6.6	66	22	1.3	4.9	W						11.6	
29	1014.0	14.4	24.1	4.4	0.1	7.9	70	30	1.4	4.4	S						11.0	
30	1015.2	16.2	22.1	11.7	10.3	13.3	84	65	1.4	4.5	S						2.0	
하순	1015.6	14.8	21.4	8.9	6.7	9.9	78	49	1.5	4.9	W		49.1				64.2	
	1016.1	12.9	19.6	6.3	3.8	6.4	71	41	2.0	8.9	NW		121.1				206.3	

2018 4 () (175)

Jindo (175) Daily Meteorological Data on April, 2018

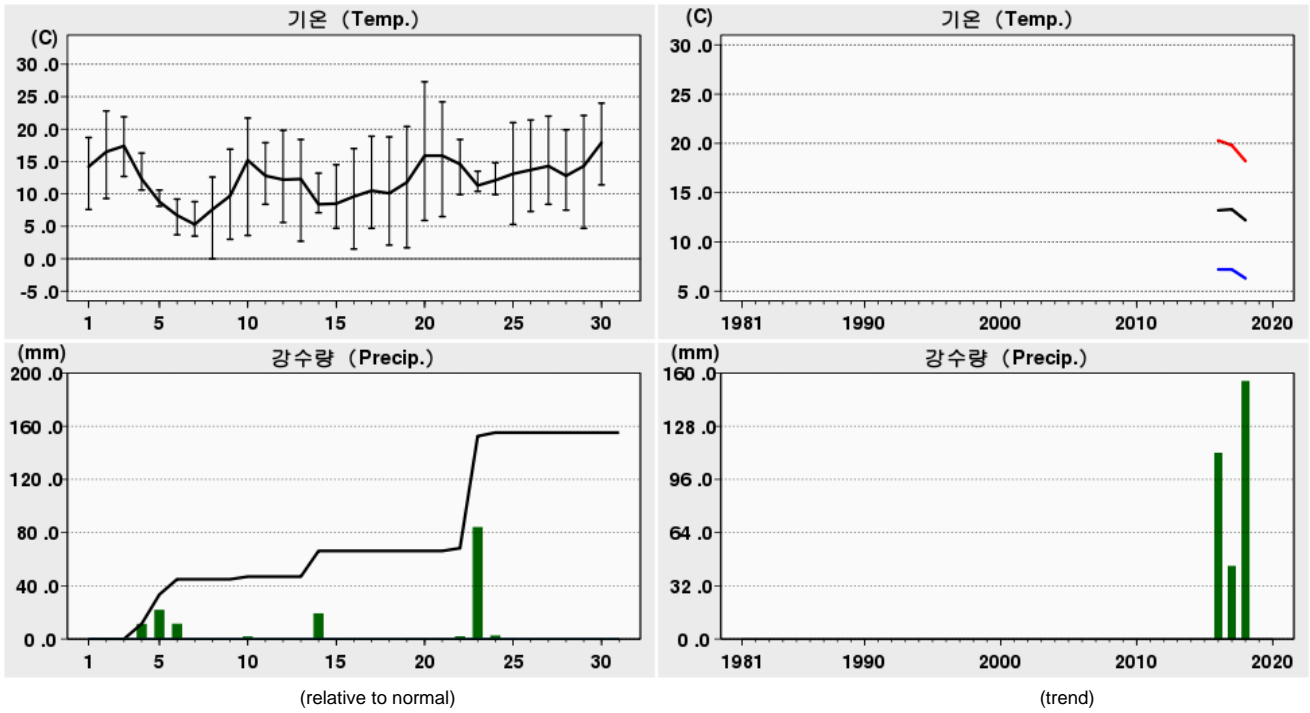


Rank	(Maximum Temperature)				(Minimum Temperature)				(Daily Precipitation)			
	2018 4		(Since Obs.)		2018 4		(Since Obs.)		2018 4		(Since Obs.)	
1	26.5	20	26.5	20 (2018)	-0.3	07	-2.4	15 (2010)	52.0	23	103.0	28 (2014)
2	24.2	02	26.0	08 (2005)	0.8	08	-2.2	14 (2010)	24.1	22	102.0	29 (2015)
3	23.8	21	25.6	16 (2017)	1.4	06	-1.4	10 (2013)	24.0	14	99.5	28 (2015)

Date	Mean S. L. Press. (hPa)	Air Temperature			Grass Min. Temp. ()	Mean D. P. Temp. ()	Rel. Humid.		Wind			Mean Cloud Amount ()	Evaporation (mm)	Precipitation (mm)	Sunshine (hr)	Max. New Snowfall (cm)	Max. Snow Depth (cm)	Horizontal Radiation (MJ/m ²)
		Mean ()	Max. ()	Min. ()			Mean (%)	Min. (%)	Mean Speed (%)	Max.								
										Speed (%)	Dir. (16)							
1	1016.9	15.7	21.2	13.2	10.6	11.5	78	53	4.6	6.0	NW						7.6	
2	1016.0	16.9	24.2	13.3	10.8	12.4	77	44	4.2	5.9	WNW						10.2	
3	1017.1	17.0	23.4	13.7	11.9	13.0	79	55	4.1	6.1	WNW						10.4	
4	1016.8	13.0	16.5	8.8	8.9	12.1	95	83	4.8	9.2	WSW		9.6				0.0	
5	1014.0	10.1	13.3	8.2	8.3	9.2	95	90	8.0	9.4	SW		17.9				0.1	
6	1013.7	5.2	13.0	1.4	1.2	2.1	81	57	7.8	9.9	NE		21.6				5.3	
7	1018.5	2.7	7.5	-0.3	-1.0	-5.1	57	37	7.4	9.2	NE						9.5	
8	1017.2	7.0	13.5	0.8	-1.5	1.2	67	39	5.0	7.0	N						11.0	
9	1017.6	11.2	18.4	4.4	2.0	0.1	53	12	4.0	7.1	W						12.0	
10	1013.7	14.1	19.2	10.1	7.3	9.7	76	36	6.7	8.5	WNW						4.7	
상순	1016.2	11.3	17.0	7.4	5.9	6.6	76	51	5.7	9.9	NE		49.1				70.8	
11	1012.3	13.2	21.2	8.6	6.4	2.7	55	17	5.5	8.6	ENE			0.0			10.7	
12	1018.4	13.3	21.5	8.1	5.5	-8.6	22	11	3.2	5.1	E						4.6	
13	1019.5	11.1	15.3	8.2	6.5	-3.8	37	17	7.9	11.0	WSW			0.0			0.4	
14	1007.5	8.6	14.2	4.2	4.0	7.4	93	63	8.3	10.0	WSW		24.0				0.0	
15	1014.7	7.0	13.5	3.5	2.1	3.6	81	56	6.5	8.7	NE						11.1	
16	1019.9	8.4	15.0	3.5	1.9	2.7	70	30	3.3	7.2	ENE						8.8	
17	1019.9	11.2	18.3	7.2	4.7	5.9	72	40	3.5	5.6	NE						7.6	
18	1017.9	11.7	19.4	6.2	1.0	-5.3		22	2.6	5.1	NNE						12.6	
19	1018.2	14.4	22.6	8.9	4.6			19	4.1	6.5	NE						12.3	
20	1019.3	18.1	26.5	11.6	8.1	-2.9	29	6	3.7	5.6	ENE						12.2	
중순	1016.8	11.7	18.8	7.0	4.5	0.2	57	28	4.9	11.0	WSW		24.0				80.3	
21	1018.1	17.1	23.8	13.2	9.5	5.2	53	5	4.4	6.1	W						12.3	
22	1015.7	15.2	17.3	12.4	12.3			98	6.6	8.7	WSW		24.1				0.0	
23	1011.2	12.0	12.8	11.0	10.9	11.7	99	90	8.5	9.7	WSW		52.0				0.0	
24	1008.5	11.7	15.6	9.7	9.9	11.5	99	99	3.9	7.8	SW		9.2				0.0	
25	1013.6	11.4	16.2	9.5	4.1	10.8	97	74	1.9	5.1	SW		1.1				0.7	
26	1014.8	12.7	21.2	8.4	4.9	5.7	65	32	3.4	7.9	ENE						6.9	
27	1015.3	14.4	21.4	8.6	6.5	4.4	52	36	4.7	7.9	ENE						11.6	
28	1016.8	16.7	22.0	12.6	5.8	9.5	63	50	1.6	4.4	E						11.4	
29	1013.9	15.9	22.3	12.1	6.0	9.2	66	47	2.6	5.8	NW						9.9	
30	1014.4	15.9	19.4	14.0	13.3	14.5	92	82	4.9	6.7	WSW						0.1	
하순	1014.2	14.3	19.2	11.2	8.3	9.2	76	61	4.3	9.7	WSW		86.4				52.9	
	1015.7	12.4	18.3	8.5	6.2	5.4	71	47	4.9	11.0	WSW		159.5				204.0	

2018 4 (177)

Hongseong (177) Daily Meteorological Data on April, 2018

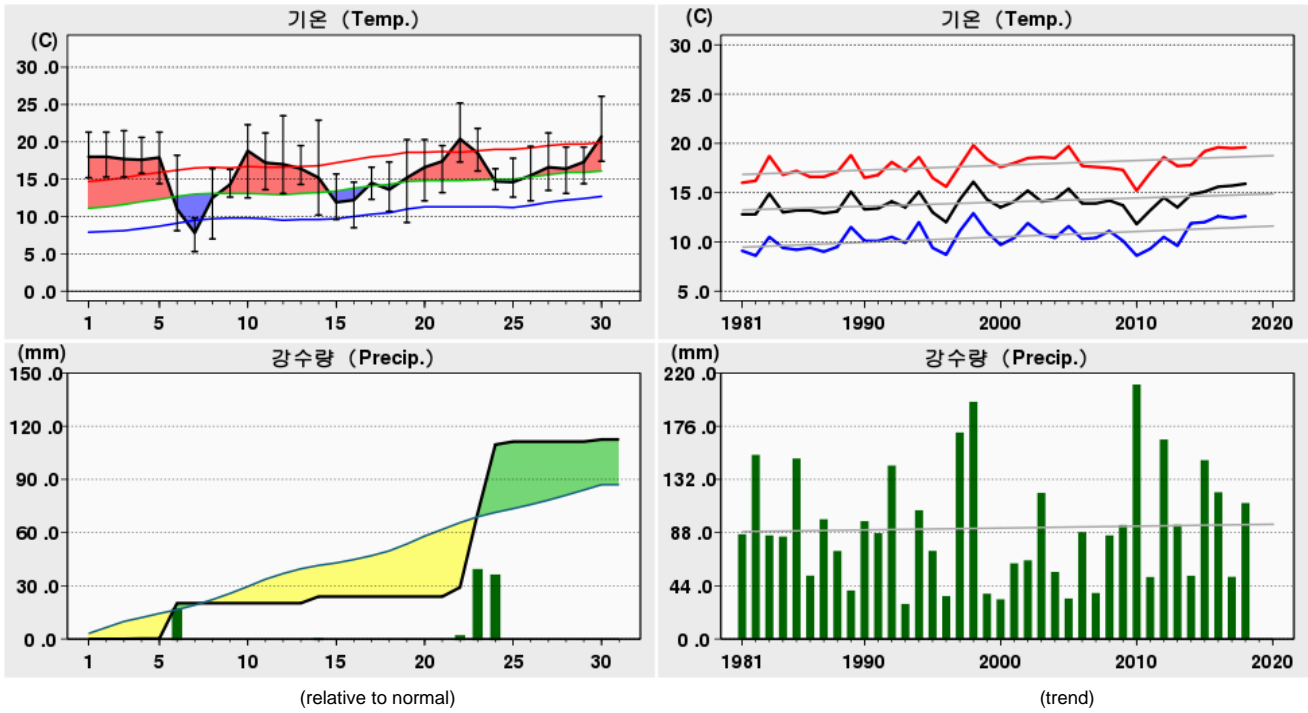


Rank	(Maximum Temperature)				(Minimum Temperature)				(Daily Precipitation)			
	2018 4		(Since Obs.)		2018 4		(Since Obs.)		2018 4		(Since Obs.)	
1	27.3	20	27.7	16 (2017)	0.0	08	-0.6	02 (2017)	84.2	23	84.2	23 (2018)
2	24.2	21	27.7	26 (2016)	1.5	16	0.0	08 (2018)	22.0	05	33.5	21 (2016)
3	24.0	30	27.3	20 (2018)	1.7	19	1.4	06 (2016)	19.3	14	33.3	16 (2016)

Date	Mean S. L. Press. (hPa)	Air Temperature			Grass Min. Temp. ()	Mean D. P. Temp. ()	Rel. Humid.		Wind			Mean Cloud Amount ()	Evaporation (mm)	Precipitation (mm)	Sunshine (hr)	Max. New Snowfall (cm)	Max. Snow Depth (cm)	Horizontal Radiation (MJ/m ²)
		Mean ()	Max. ()	Min. ()			Mean (%)	Min. (%)	Mean Speed (%)	Max.								
										Speed (%)	Dir. (16)							
1	1016.6	14.2	18.7	7.6	6.5	13.5	96	58	1.6	4.7	SW						5.69	
2	1015.6	16.5	22.8	9.3	6.9	13.0	83	47	2.0	6.1	SW						20.45	
3	1016.6	17.4	21.9	12.7	10.9	16.1	93	56	2.1	4.8	WSW						12.72	
4	1017.5	12.3	16.3	10.6	10.7	11.9	98	97	2.6	5.1	NE						8.09	
5	1015.2	8.8	10.6	8.1	8.6	8.3	97	97	1.1	3.6	E		11.4	0.5			2.24	
6	1013.0	6.7	9.2	3.7	2.5	2.9	80	44	3.3	7.1	WSW		22.0	0.0			16.94	
7	1015.9	5.3	8.8	3.5	2.2	-6.4	45	18	4.1	6.8	NW		11.5	6.0			23.80	
8	1015.0	7.6	12.6	0.0	-1.8	1.5	70	23	3.5	7.7	SW			10.8			17.06	
9	1017.4	9.7	16.9	3.0	-1.1	3.7	73	30	1.0	2.9	NE			7.5			23.22	
10	1010.8	15.2	21.7	3.6	1.2	9.7	73	39	3.9	8.4	SSW		2.0	7.9			18.64	
상순	1015.4	11.4	16.0	6.2	4.7	7.4	81	51	2.5	8.4	SSW		46.9	58.4			148.85	
11	1012.0	12.8	17.9	8.4	6.2	4.9	65	23	2.7	7.3	SW			0.0	11.5		24.80	
12	1018.8	12.2	19.8	5.6	3.2	0.1	47	23	2.1	4.6	SW				12.0		24.10	
13	1021.6	12.3	18.4	2.7	0.8	0.1	52	15	1.6	5.5	E			0.0	0.9		10.92	
14	1009.7	8.4	13.2	7.1	7.0	7.4	95	44	2.0	4.0	NNE		19.3	0.0			2.27	
15	1013.8	8.5	14.5	4.7	2.8	5.7	85	49	2.3	4.7	WSW				10.4		22.20	
16	1019.8	9.6	17.0	1.5	-1.4	3.8	72	35	1.3	3.7	SW				12.2		24.50	
17	1020.1	10.5	18.9	4.7	4.0	5.0	74	38	1.1	3.9	W				8.9		19.24	
18	1018.0	10.1	18.8	2.1	-0.4	3.2	68	25	1.3	3.9	SW				12.3		25.90	
19	1018.2	11.8	20.4	1.7	-0.5	0.1	54	10	2.1	4.6	WSW				11.8		25.22	
20	1019.5	15.9	27.3	5.9	4.8	7.8	65	32	1.0	3.2	NE				11.9		24.21	
중순	1017.2	11.2	18.6	4.4	2.7	3.8	68	29	1.8	7.3	SW		19.3	91.9			203.36	
21	1018.2	15.9	24.2	6.5	3.2	5.0	64	1	1.7	5.3	WSW				12.3		27.36	
22	1016.9	14.6	18.4	9.9	7.7	14.2	98	97	1.2	3.3	N		2.1	0.1			4.46	
23	1013.3	11.3	13.5	10.4	10.6	10.8	97	97	2.2	4.0	E		84.2	0.0			1.13	
24	1010.5	12.1	14.8	9.9	7.8	10.7	93	57	2.9	6.3	NE		2.7	0.0			6.78	
25	1013.5	13.1	21.0	5.3	1.1	3.5	61	16	1.5	3.6	NNE				12.5		26.88	
26	1014.3	13.7	21.4	7.3	4.2	8.4	76	29	2.1	4.1	SSE				12.2		24.08	
27	1014.7	14.3	22.0	8.4	6.2	9.4	75	50	2.0	3.4	SW				11.8		23.41	
28	1016.8	12.8	19.9	7.5	4.6	6.8	74	23	1.9	4.5	SW				9.8		26.03	
29	1013.6	14.3	22.1	4.7	1.6	6.4	67	26	1.9	4.2	SW				11.6		26.82	
30	1014.4	17.9	24.0	11.4	9.3	16.4	92	68	1.5	3.9	WSW				9.0		22.19	
하순	1014.6	14.0	20.1	8.1	5.6	9.2	80	46	1.9	6.3	NE		89.0	79.3			189.14	
	1015.7	12.2	18.2	6.3	4.3	6.8	76	42	2.1	8.4	SSW		155.2	229.6			541.35	

2018 4 (184)

Jeju (184) Daily Meteorological Data on April, 2018

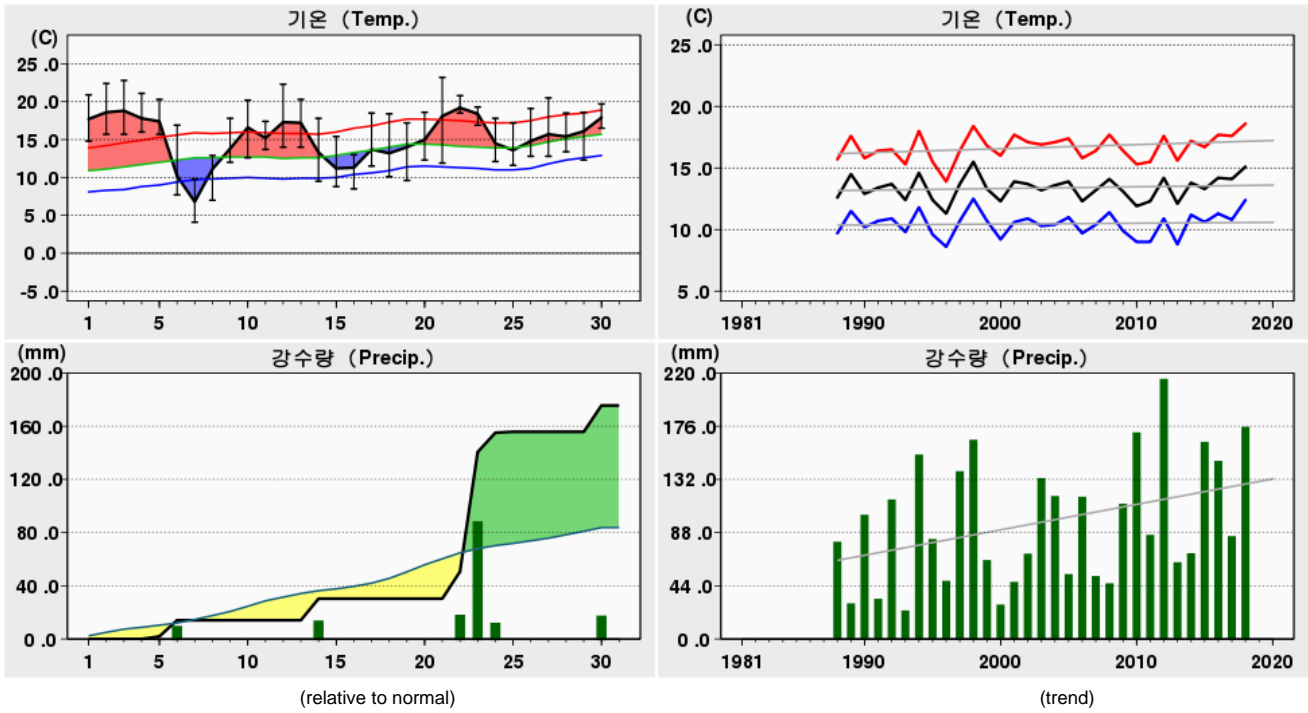


Rank	(Maximum Temperature)				(Minimum Temperature)				(Daily Precipitation)			
	2018 4		(Since Obs.)		2018 4		(Since Obs.)		2018 4		(Since Obs.)	
1	26.1	30	30.9	16 (1956)	5.3	07	-0.2	02 (1972)	41.8	23	101.6	01 (1998)
2	25.2	22	30.1	28 (2005)	7.0	08	0.6	10 (1963)	38.7	24	86.0	21 (2012)
3	23.5	12	29.1	30 (2006)	8.1	06	0.8	01 (1985)	20.0	06	80.5	01 (2010)

Date	Mean S. L. Press. (hPa)	Air Temperature			Grass Min. Temp. ()	Mean D. P. Temp. ()	Rel. Humid.		Wind			Mean Cloud Amount ()	Evaporation (mm)	Precipitation (mm)	Sunshine (hr)	Max. New Snowfall (cm)	Max. Snow Depth (cm)	Horizontal Radiation (MJ/m ²)
		Mean	Max.	Min.			Mean	Min.	Mean Speed	Max.								
		()	()	()			(%)	(%)	(%)	Speed	Dir.							
1	1017.3	18.0	21.3	15.2	10.4	11.4	67	49	2.0	4.7	NNE	3.9					19.79	
2	1016.6	18.0	21.3	15.3	11.3	13.3	75	60	1.6	3.5	NNE	0.6					22.85	
3	1017.6	17.7	21.5	15.3	11.6	14.0	80	67	1.7	4.4	NNE	3.9					20.43	
4	1016.8	17.6	20.6	15.8	13.6	14.8	85	65	2.1	5.0	NNE	9.0	0.2	0.0			6.40	
5	1013.8	17.9	21.3	14.4	13.5	14.5	82	61	3.3	6.4	ENE	7.4		3.8			12.65	
6	1015.6	11.0	18.2	8.1	7.7	5.4	71	39	5.7	10.6	WNW	7.8	20.0	5.5			15.86	
7	1020.1	7.8	9.8	5.3	4.8	-2.1	50	36	7.6	11.2	NW	6.5		4.1			14.63	
8	1018.0	12.5	16.4	7.0	5.2	0.2	44	23	5.7	13.0	S	0.3		11.2			23.42	
9	1018.4	14.3	16.3	12.6	7.7	5.3	57	30	3.3	8.2	SSW	1.4		10.7			25.17	
10	1014.1	18.8	22.3	12.5	7.0	7.7	49	37	3.4	9.8	SSW	2.9		11.6			24.73	
상순	1016.8	15.4	18.9	12.2	9.3	8.5	66	47	3.6	13.0	S	4.3	20.2	75.3			185.93	
11	1013.0	17.2	21.2	13.6	9.4	11.2	69	47	3.8	9.9	SSW	5.9		4.3			16.58	
12	1018.7	17.0	23.5	13.1	7.1	1.8	37	14	2.3	7.0	NE	5.0		8.3			22.25	
13	1020.0	16.4	19.5	14.3	12.6	6.3	53	35	4.1	8.5	ESE	8.8	0.0	0.5			10.51	
14	1008.4	15.2	22.9	10.2	10.0	12.6	85	73	4.8	9.4	WSW	10.0	3.7	0.0			4.63	
15	1016.2	11.9	15.7	9.6	9.2	5.1	64	46	4.2	6.6	WNW	4.0		10.5			24.54	
16	1020.3	12.2	14.6	8.5	5.4	5.2	63	53	2.0	4.0	NNE	6.1		7.1			19.00	
17	1020.1	14.5	16.6	12.3	10.6	10.1	76	54	2.6	7.0	NE	7.6		5.1			18.90	
18	1018.8	13.6	17.3	10.7	6.7	6.6	64	50	2.6	4.7	WNW	2.1		12.0			27.17	
19	1019.1	15.2	20.3	9.2	4.0	3.2	46	22	2.2	4.4	NNW	0.0		12.4			27.13	
20	1020.4	16.6	20.3	12.1	7.6	6.4	52	30	1.8	4.0	NW	0.0		12.1			26.14	
중순	1017.5	15.0	19.2	11.4	8.3	6.9	61	42	3.0	9.9	SSW	5.0	3.7	72.3			196.85	
21	1018.6	17.4	19.5	13.2	7.6	9.7	61	48	1.7	4.5	NNE	4.3		10.9			23.90	
22	1015.0	20.4	25.2	17.3	15.0	16.3	78	52	1.6	5.3	SE	9.9	5.2	1.0			9.47	
23	1010.4	18.5	21.8	16.1	16.3	17.8	96	87	1.7	4.5	NNE	10.0	41.8	0.0			4.67	
24	1008.5	14.7	16.4	13.6	13.7	14.1	97	89	2.7	5.2	NE	9.8	38.7	0.0			5.10	
25	1013.6	14.6	17.8	12.6	10.8	10.5	78	44	2.0	6.0	NE	7.6	1.7	1.2			10.73	
26	1015.5	15.5	19.4	12.1	9.7	10.9	74	57	2.2	3.7	W	6.6		6.9			20.11	
27	1016.3	16.6	21.2	13.5	11.8	10.5	69	33	3.4	7.1	W	1.8		11.8			24.88	
28	1017.6	16.4	19.3	13.1	9.4	12.9	80	56	1.8	3.3	NNE	3.1		9.7			23.77	
29	1014.7	17.3	19.3	14.4	11.8	12.3	73	67	2.0	4.6	NNE	4.8	0.0	8.8			23.14	
30	1014.2	20.7	26.1	17.4	16.5	16.0	76	49	1.8	4.0	NW	4.8	1.2	7.7			21.61	
하순	1014.4	17.2	20.6	14.3	12.3	13.1	78	58	2.1	7.1	W	6.3	88.6	58.0			167.38	
월합	1016.3	15.9	19.6	12.6	9.9	9.5	68	49	2.9	13.0	S	5.2	112.5	205.6				550.16

2018 4 (185)

Gosan (185) Daily Meteorological Data on April, 2018

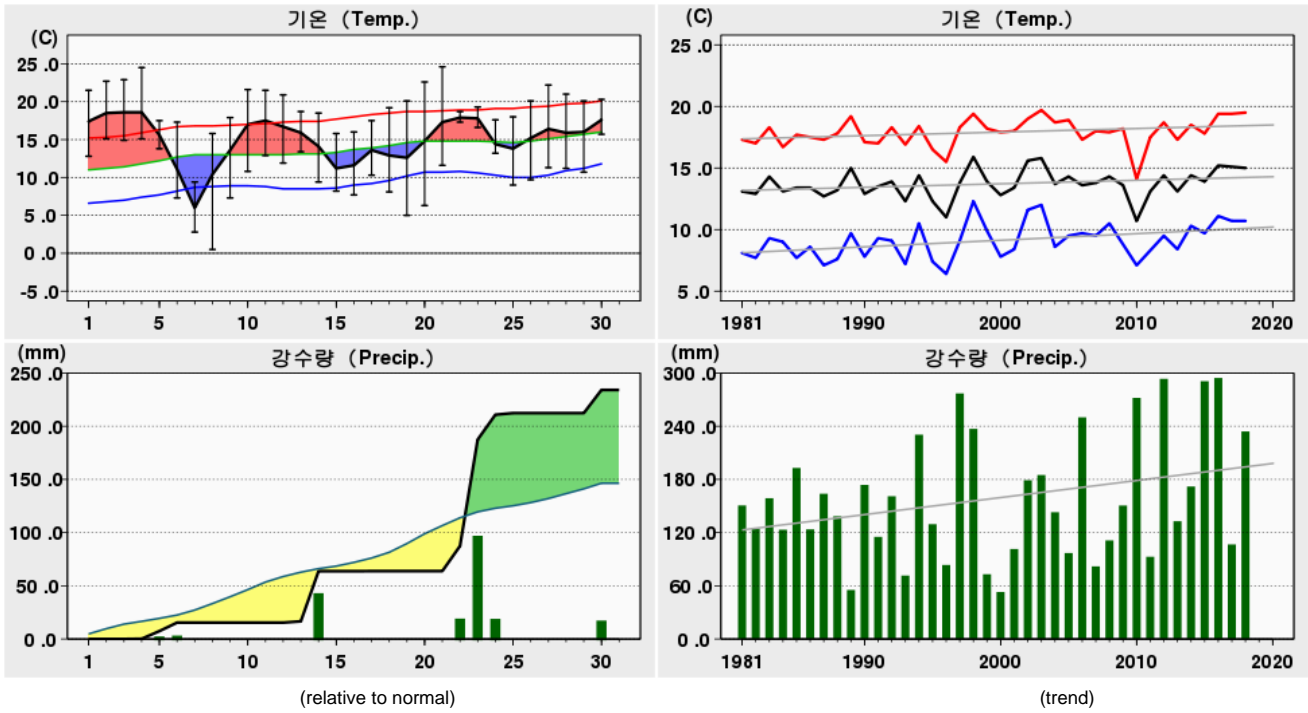


Rank	(Maximum Temperature)				(Minimum Temperature)				(Daily Precipitation)			
	2018 4		(Since Obs.)		2018 4		(Since Obs.)		2018 4		(Since Obs.)	
1	23.2	21	27.3	29 (1998)	4.1	07	0.0	09 (2017)	89.9	23	89.9	23 (2018)
2	22.8	03	25.8	21 (1989)	7.0	08	3.3	01 (1991)	20.4	22	84.5	21 (2012)
3	22.4	02	25.2	28 (1998)	7.7	06	3.6	02 (1991)	19.8	30	76.1	01 (1998)

Date	Mean S. L. Press. (hPa)	Air Temperature			Grass Min. Temp. ()	Mean D. P. Temp. ()	Rel. Humid.		Wind			Mean Cloud Amount ()	Evaporation (mm)	Precipitation (mm)	Sunshine (hr)	Max. New Snowfall (cm)	Max. Snow Depth (cm)	Horizontal Radiation (MJ/m ²)
		Mean ()	Max. ()	Min. ()			Mean (%)	Min. (%)	Mean Speed (%)	Max.								
										Speed (%)	Dir. (16)							
1	1017.3	17.7	20.9	14.8	13.7	15.2	86	70	5.6	8.0	SSE						9.0	19.52
2	1016.4	18.6	22.4	15.7	14.4	16.2	87	65	5.6	8.4	SSE						11.0	22.36
3	1017.4	18.8	22.8	15.7	14.3	16.6	88	68	5.4	7.9	SSE						9.8	19.60
4	1016.5	17.8	21.1	16.0	16.3	17.0	95	80	4.2	6.6	SSE		0.0	0.6				4.94
5	1013.6	17.4	20.3	15.7	15.2	15.8	91	81	6.5	9.2	SE		1.9	4.2				12.46
6	1013.8	10.2	16.9	7.7	0.0	6.4	79	49	16.7	23.4	NNW		12.2	7.9				18.41
7	1019.3	6.8	9.8	4.1	3.2	0.3	64	49	17.2	24.5	NNW		0.0	5.3				12.05
8	1018.8	11.1	12.9	7.0	4.7	5.7	70	46	10.5	17.2	WSW			11.6				23.09
9	1018.3	13.8	17.8	12.0	10.4	9.3	77	43	7.3	17.4	WSW			10.8				23.82
10	1015.0	16.6	20.2	12.6	11.0	14.1	86	70	8.6	11.8	SSE			9.5				21.61
상순	1016.6	14.9	18.5	12.1	10.3	11.7	82	62	8.8	24.5	NNW		14.1	79.7				177.86
11	1012.7	15.2	17.4	13.7	12.7	12.0	84	48	5.7	9.0	NE			5.2				17.45
12	1017.8	17.3	22.3	14.0	12.9	2.9	40	22	5.4	9.9	NE			8.6				20.66
13	1018.0	17.2	20.3	14.0	12.9	5.4	48	22	6.0	13.6	SE		0.0	0.7				8.84
14	1007.5	13.3	17.8	9.5	9.3	12.5	96	78	13.1	19.7	NNW		16.2	0.8				3.26
15	1015.1	11.2	15.4	8.8	8.4	6.6	74	57	11.8	15.6	NNW			11.7				23.75
16	1019.6	11.3	13.0	8.5	7.2	6.4	72	62	6.1	10.2	N			6.9				18.16
17	1019.8	13.7	18.5	11.5	10.8	11.0	84	66	3.4	5.9	NNW			10.8				22.92
18	1018.6	13.2	18.4	10.1	5.0	8.8	76	57	3.3	6.0	WNW			12.2				26.05
19	1019.1	14.0	17.2	9.6	4.0	10.5	80	67	2.5	5.0	W			12.5				26.07
20	1020.3	15.0	18.6	12.3	6.2	11.5	81	42	2.0	5.4	SE			12.2				26.02
중순	1016.9	14.1	17.9	11.2	8.9	8.8	74	52	5.9	19.7	NNW		16.2	81.6				193.18
21	1018.3	18.1	23.2	11.9	9.9	15.3	85	63	6.3	9.2	SSE			10.8				24.18
22	1014.9	19.2	20.8	18.5	18.3	18.8	99	88	7.3	9.8	SE		20.4	0.0				4.65
23	1010.2	18.4	19.3	16.9	17.1	18.3	100	100	6.5	9.8	SSE		89.9	0.0				1.83
24	1007.7	14.5	17.8	12.1	12.0	14.2	99	90	5.2	13.2	N		14.5	2.6				11.18
25	1013.5	13.6	17.2	11.6	9.9	11.8	90	65	1.7	6.7	ESE		0.7	0.1				6.83
26	1015.2	14.8	19.1	12.8	9.9	12.6	88	68	3.9	6.1	NNW			7.6				18.34
27	1016.3	15.7	20.5	12.8	10.8	13.3	87	62	5.0	7.9	NNW			11.2				22.75
28	1017.4	15.4	18.5	13.4	10.9	14.2	93	72	2.5	4.7	S			0.0				20.33
29	1014.6	16.1	18.6	12.3	10.7	13.7	86	77	4.1	8.1	SSE		0.0	9.4				23.53
30	1014.4	17.9	19.7	16.5	16.6	17.3	97	81	6.5	8.9	SE		19.8	0.7				10.74
하순	1014.3	16.4	19.5	13.9	12.6	15.0	92	77	4.9	13.2	N		145.3	42.4				144.36
합계	1015.9	15.1	18.6	12.4	10.6	11.8	83	64	6.5	24.5	NNW		175.6	203.7				515.40

2018 4 (188)

Seongsan (188) Daily Meteorological Data on April, 2018

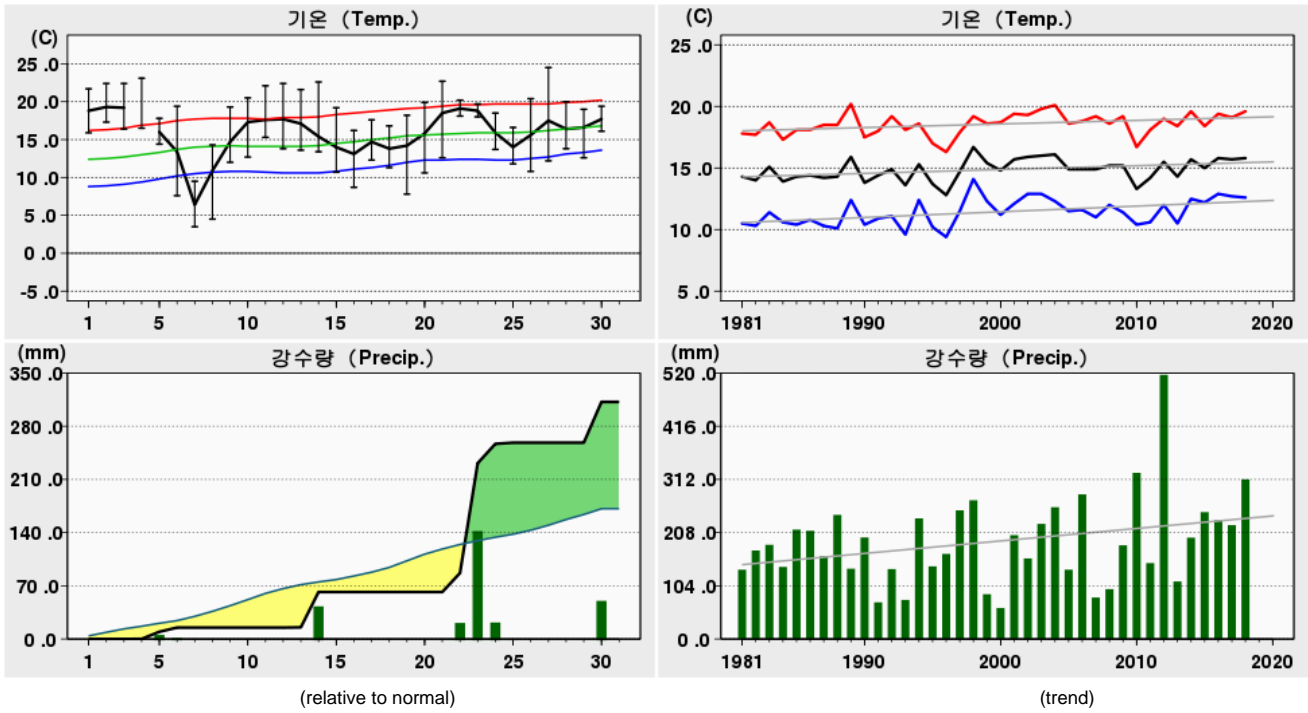


Rank	(Maximum Temperature)				(Minimum Temperature)				(Daily Precipitation)			
	2018 4		(Since Obs.)		2018 4		(Since Obs.)		2018 4		(Since Obs.)	
1	24.6	21	28.1	30 (2017)	0.5	08	-1.3	04 (1978)	100.0	23	139.0	21 (1997)
2	24.5	04	25.8	29 (2017)	2.8	07	-1.2	06 (1990)	47.1	14	104.5	01 (1998)
3	22.9	03	25.5	27 (1983)	5.0	19	-0.6	10 (1988)	23.6	22	100.0	23 (2018)

Date	Mean S. L. Press. (hPa)	Air Temperature			Grass Min. Temp. ()	Mean D. P. Temp. ()	Rel. Humid.		Wind			Mean Cloud Amount ()	Evaporation (mm)	Precipitation (mm)	Sunshine (hr)	Max. New Snowfall (cm)	Max. Snow Depth (cm)	Horizontal Radiation (MJ/m ²)
		Mean ()	Max. ()	Min. ()			Mean (%)	Min. (%)	Mean Speed (%)	Max.								
										Speed (%)	Dir. (16)							
1	1017.8	17.4	21.5	12.8	10.9	14.3	83	64	2.7	6.2	S						9.9	
2	1017.0	18.5	22.7	15.1	13.2	15.8	85	65	2.9	5.8	S						10.2	
3	1018.0	18.6	22.9	14.9	12.9	16.0	86	72	2.7	4.9	S						10.1	
4	1017.1	18.6	24.5	15.1	14.6	15.4	83	58	3.2	7.3	E		0.2				4.2	
5	1014.9	15.6	17.5	13.8	13.4	14.4	93	87	4.8	7.6	E		7.2				0.0	
6	1013.4	11.1	17.3	7.3	6.8	4.9	68	42	6.2	9.5	WNW		8.0				6.5	
7	1019.8	6.0	9.4	2.8	1.9	-3.3	52	36	5.2	9.9	WNW		0.0				8.3	
8	1019.0	10.4	15.8	0.5	-0.4	1.8	56	40	5.2	10.6	SSW						11.7	
9	1018.6	13.6	17.9	7.3	6.3	7.9	71	44	2.9	7.5	SSW						10.4	
10	1015.5	17.0	21.6	10.8	8.7	12.7	77	58	5.8	10.5	SSW						11.6	
상순	1017.1	14.7	19.1	10.0	8.8	10.0	75	57	4.2	10.6	SSW		15.4				82.9	
11	1012.6	17.5	21.5	12.9	11.7	9.8	64	28	3.3	9.1	SSW						5.2	
12	1018.4	16.7	20.9	11.9	9.9	-1.9	29	15	2.3	4.8	N						9.5	
13	1020.7	15.9	18.7	13.4	12.6	5.7	54	24	4.7	7.7	ENE		1.2				2.1	
14	1007.2	14.1	18.5	9.4	9.0	12.1	88	73	6.5	10.6	WNW		47.1				0.5	
15	1014.0	11.2	15.8	8.2	7.4	3.0	59	30	5.6	10.8	WNW						11.5	
16	1019.4	11.6	16.0	7.7	6.9	5.2	66	41	3.2	8.8	WNW						7.2	
17	1019.9	13.6	17.5	10.3	9.6	9.8	78	65	2.6	4.8	ENE						6.4	
18	1018.5	12.9	19.2	8.1	7.3	7.2	70	42	2.7	6.1	S						12.2	
19	1019.1	12.6	20.1	5.0	4.3	6.9	70	42	2.0	4.9	S						12.3	
20	1020.4	14.8	22.6	6.3	5.6	7.3	63	37	2.1	5.6	S						12.1	
중순	1017.0	14.1	19.1	9.3	8.4	6.5	64	40	3.5	10.8	WNW		48.4				79.0	
21	1019.3	17.3	24.6	11.6	10.3	13.6	80	53	3.8	6.0	S						9.9	
22	1016.4	17.9	18.7	17.3	17.0	17.1	95	90	3.0	7.1	ESE			23.6			0.0	
23	1011.2	17.8	19.3	16.6	16.3	17.3	97	97	4.1	7.5	E		100.0				0.0	
24	1008.1	14.4	17.6	13.2	13.0	13.4	94	87	2.8	5.3	N			23.4			0.0	
25	1013.6	13.8	18.0	9.0	8.2	8.8	74	38	2.0	4.0	ENE		1.5				4.3	
26	1014.9	15.2	20.1	9.7	9.2	9.4	70	37	2.3	4.7	WNW						5.5	
27	1015.5	16.4	22.2	11.3	10.0	9.2	65	32	2.6	6.0	WNW						12.0	
28	1017.5	15.9	21.0	11.2	10.4	13.5	86	72	2.3	5.6	S						8.4	
29	1015.1	16.0	20.1	10.7	9.6	12.5	80	61	2.8	6.2	S						9.0	
30	1015.5	17.6	20.3	15.7	15.4	16.0	91	76	3.1	5.1	S			21.8			0.5	
하순	1014.7	16.2	20.2	12.6	11.9	13.1	83	64	2.9	7.5	E		170.3				49.6	
	1016.3	15.0	19.5	10.7	9.7	9.9	74	54	3.5	10.8	WNW		234.1				211.5	

2018 4 (189)

Seogwipo (189) Daily Meteorological Data on April, 2018

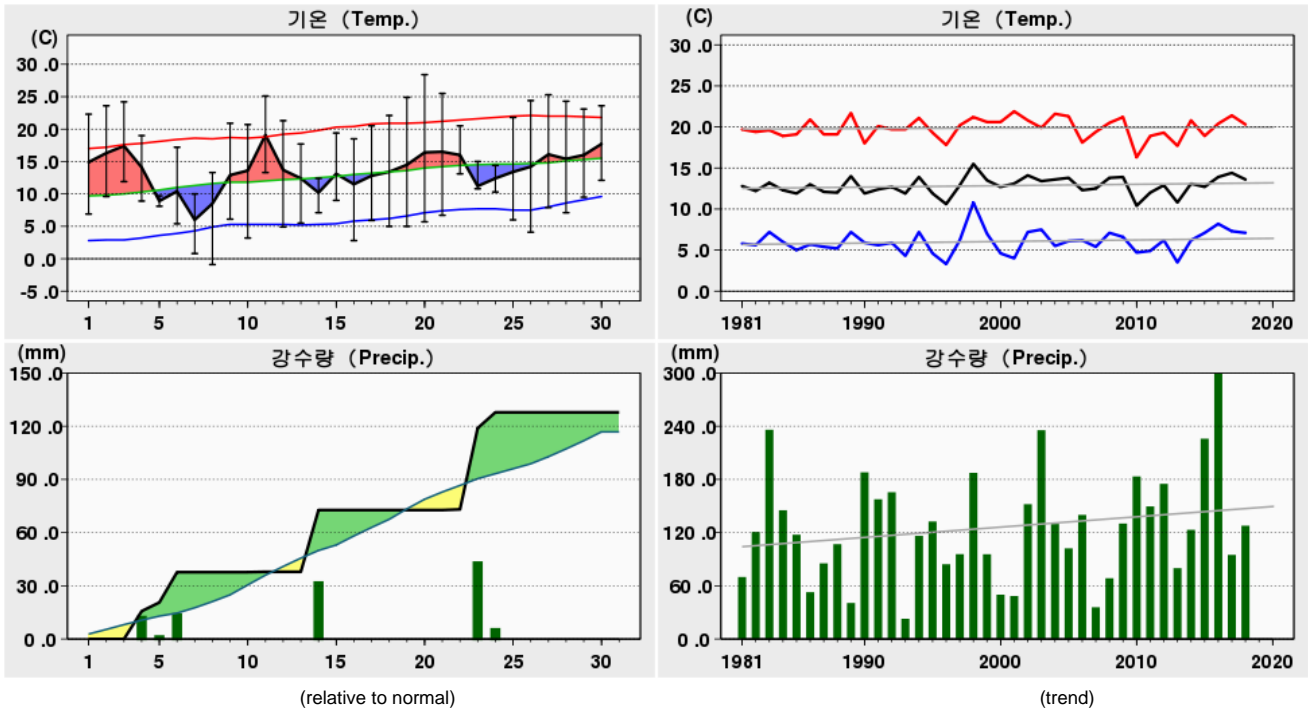


Rank	(Maximum Temperature)				(Minimum Temperature)				(Daily Precipitation)			
	2018 4		(Since Obs.)		2018 4		(Since Obs.)		2018 4		(Since Obs.)	
1	24.5	27	28.5	24 (1993)	3.5	07	0.2	01 (1972)	144.5	23	197.5	21 (2012)
2	23.1	04	25.7	21 (1989)	4.5	08	0.6	03 (1962)	53.7	30	162.6	21 (1997)
3	22.7	21	25.6	27 (1983)	7.6	06	1.0	10 (1963)	46.5	14	144.5	23 (2018)

Date	Mean S. L. Press. (hPa)	Air Temperature			Grass Min. Temp. ()	Mean D. P. Temp. ()	Rel. Humid.		Wind			Mean Cloud Amount ()	Evaporation (mm)	Precipitation (mm)	Sunshine (hr)	Max. New Snowfall (cm)	Max. Snow Depth (cm)	Horizontal Radiation (MJ/m ²)
		Mean ()	Max. ()	Min. ()			Mean (%)	Min. (%)	Mean Speed (%)	Max.								
										Speed (%)	Dir. (16)							
1	1017.6	18.8	21.7	15.9	14.3	16.6	88	67	1.2	3.0	SW						8.4	
2	1016.7	19.3	22.4	17.3	13.8	17.7	91	73	1.1	2.3	SW						10.5	
3	1017.7	19.2	22.4	16.4	12.0	18.2	95	76	1.0	2.5	SSW						7.7	
4			23.1	16.5	16.1			77	2.0	3.4	ENE		0.1				0.8	
5	1016.9	16.0	17.8	14.4	14.1	15.8	99	99	1.8	3.6	ENE		9.4				0.0	
6	1012.5	13.4	19.4	7.6	6.6	5.0	62	16	2.9	6.4	WSW		5.5				6.1	
7	1019.4	6.4	9.5	3.5	2.1	-1.7	57	40	2.5	4.9	W		0.0				6.3	
8	1019.2	10.9	14.3	4.5	1.1	3.8	62	47	2.9	5.6	WSW						10.6	
9	1018.1	14.7	19.3	12.0	9.3	9.7	74	38	2.2	4.7	WSW						10.3	
10	1016.1	17.3	20.5	12.7	8.8	14.5	84	61	1.5	3.2	SW						7.6	
상순	1017.1	15.1	19.0	12.1	9.8	11.1	79	59	1.9	6.4	WSW		15.0				68.3	
11	1012.2	17.6	22.1	15.3	12.0	15.5	88	56	1.5	4.4	SW		0.0				5.1	
12	1017.4	17.7	22.4	13.8	10.3	5.6	52	13	1.2	5.0	ENE						8.8	
13	1019.3	17.1	21.6	13.6	12.1	3.9	49	2	3.9	6.4	ENE		0.3				2.1	
14	1007.3	15.4	22.6	13.4	12.5	15.2	99	84	2.7	6.1	SSW		46.5				1.6	
15	1006.6	14.0	19.2	10.7	8.0	3.9	53	23	1.9	5.2	W						11.0	
16	1018.7	13.1	16.2	8.7	7.1	5.2	60	48	1.7	4.1	WSW						7.3	
17	1019.4	14.7	17.6	12.3	10.7	11.3	81	66	1.2	3.2	NE		0.0				5.1	
18	1018.0	13.8	16.8	11.3	5.8	6.4	62	42	1.5	3.8	WSW						11.4	
19	1018.7	14.2	18.2	7.8	3.6	7.0	64	18	1.5	3.5	WSW						10.6	
20	1020.1	15.8	19.9	10.6	7.5	6.6	55	37	1.4	3.6	SSW						11.2	
중순	1015.8	15.3	19.7	11.8	9.0	8.1	66	39	1.9	6.4	ENE		46.8				74.2	
21	1019.1	18.5	22.7	12.6	7.8	14.2	77	37	1.0	2.5	SSW						6.9	
22	1015.8	19.1	20.2	18.1	18.0	18.9	99	95	1.0	2.2	ENE		25.0				0.0	
23	1012.9	18.8	19.7	18.0	18.0	18.6	99	99	1.0	3.2	S		144.5				0.0	
24	1006.1	15.9	18.5	13.7	14.0	15.7	99	97	0.9	4.6	NE		25.5				0.0	
25	1009.1	14.0	16.6	11.8	10.0	10.5	82	53	1.1	2.9	ENE		1.5				0.0	
26	1012.8	15.6	20.4	10.8	9.0	7.5	59	38	1.3	3.1	SSW						8.6	
27	1015.0	17.5	24.5	12.2	8.7	10.1	63	40	1.1	2.9	SSW						11.7	
28	1017.1	16.4	20.0	13.8	10.2	13.8	86	60	1.4	3.0	SW						10.8	
29	1014.8	16.6	19.0	12.6	10.2	13.4	82	73	1.5	4.8	SW						8.8	
30	1015.4	17.7	19.4	16.1	16.3	17.4	99	78	0.9	2.1	NE		53.7				0.0	
하순	1013.8	17.0	20.1	14.0	12.2	14.0	85	67	1.1	4.8	SW		250.2				46.8	
	1015.5	15.8	19.6	12.6	10.3	11.0	77	55	1.6	6.4	ENE		312.0				189.3	

2018 4 (192)

Jinju (192) Daily Meteorological Data on April, 2018

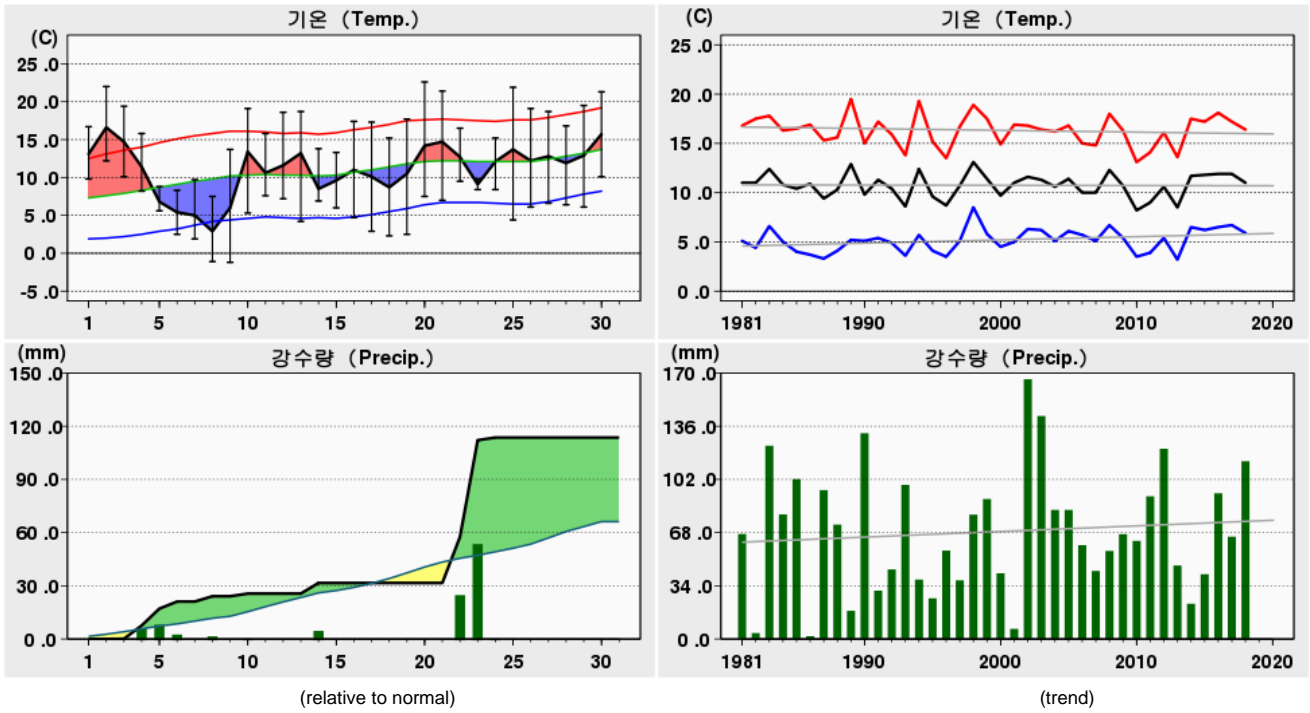


Rank	(Maximum Temperature)				(Minimum Temperature)				(Daily Precipitation)			
	2018 4		(Since Obs.)		2018 4		(Since Obs.)		2018 4		(Since Obs.)	
1	28.4	20	29.0	20 (2004)	-0.9	08	-4.2	05 (1996)	45.8	23	162.1	05 (1980)
2	25.5	21	28.8	27 (1999)	0.8	07	-4.1	02 (1991)	34.8	14	124.1	07 (1974)
3	25.3	27	28.7	29 (1998)	2.8	16	-3.4	04 (1996)	17.1	06	119.9	26 (1975)

Date	Mean S. L. Press. (hPa)	Air Temperature			Grass Min. Temp. ()	Mean D. P. Temp. ()	Rel. Humid.		Wind			Mean Cloud Amount ()	Evaporation (mm)	Precipitation (mm)	Sunshine (hr)	Max. New Snowfall (cm)	Max. Snow Depth (cm)	Horizontal Radiation (MJ/m ²)
		Mean ()	Max. ()	Min. ()			Mean (%)	Min. (%)	Mean Speed (%)	Max.								
										Speed (%)	Dir. (16)							
1	1017.5	14.9	22.3	6.9	5.0	8.2	66	42	1.1	3.4	SSW			5.6			9.63	
2	1016.9	16.3	23.6	9.6	6.3	11.3	76	43	1.3	3.8	SSE			7.2			11.96	
3	1017.6	17.4	24.2	11.9	8.6	12.5	76	47	1.5	4.4	SSW			7.2			11.87	
4	1018.3	14.1	19.0	8.9	9.2	11.7	86	74	1.6	4.1	ENE		15.7	0.1			2.34	
5	1017.8	8.9	9.7	8.1	8.4	7.0	89	80	1.1	2.3	NNE		4.9	0.0			1.40	
6	1010.6	10.4	17.2	5.4	4.8	-0.4	55	14	2.7	6.3	WSW		17.1	6.8			17.86	
7	1015.7	6.0	10.0	0.8	-1.9	-8.4	38	16	2.8	5.8	WSW			9.3			19.08	
8	1017.3	8.5	13.3	-0.9	-2.5	-1.6	52	24	2.3	5.2	SW		0.0	11.0			22.27	
9	1017.4	12.9	20.9	6.1	3.0	2.6	54	14	1.4	3.8	ESE			11.4			23.31	
10	1015.8	13.6	20.7	3.2	1.0	7.7	70	44	1.8	4.8	WSW			8.1			18.36	
상순	1016.5	12.3	18.1	6.0	4.2	5.1	66	40	1.8	6.3	WSW		37.7	67.8			138.08	
11	1010.1	19.1	25.1	13.3	7.8	2.2	39	14	2.2	5.5	WSW		0.2	10.6			23.76	
12	1017.7	13.7	21.3	4.9	2.0	-1.3	40	16	1.1	3.3	SSW			5.6			16.27	
13	1023.2	12.4	17.7	5.5	2.7	-2.1	39	20	1.6	4.2	ESE		0.0	0.5			9.45	
14	1008.4	10.2	12.4	7.1	7.5	6.1	78	36	1.2	4.0	NNW		34.8	0.0			2.77	
15	1011.9	13.1	19.4	9.0	5.7	0.1	44	24	2.1	4.2	NNW			11.2			23.01	
16	1019.7	11.5	18.5	2.8	1.0	2.7	58	23	1.3	3.7	NNW			9.2			20.57	
17	1019.9	12.8	20.5	5.9	4.7	4.6	64	24	1.1	3.1	SSE			10.3			22.82	
18	1017.3	13.4	22.1	5.0	3.1	3.8	59	25	1.1	3.4	S			11.9			25.25	
19	1017.0	14.5	24.9	5.0	2.8	4.1	58	19	1.0	3.4	ESE			11.1			25.04	
20	1020.0	16.4	28.4	5.7	4.2	4.8	53	23	1.0	3.6	S			11.7			24.41	
중순	1016.5	13.7	21.0	6.4	4.2	2.5	53	22	1.4	5.5	WSW		35.0	82.1			193.35	
21	1019.4	16.5	25.5	6.7	4.2	7.3	63	18	1.2	3.8	S			10.7			25.13	
22	1018.9	16.0	20.5	13.1	11.2	12.5	81	62	1.1	3.4	SE		0.4	0.2			5.37	
23	1016.3	11.2	15.0	10.8	11.1	9.8	92	75	1.1	1.9	NNW		45.8	0.0			1.49	
24	1010.0	12.4	14.4	10.3	10.5	8.9	80	71	1.7	3.4	N		8.9	0.0			6.21	
25	1013.4	13.4	21.8	6.0	4.4	2.1	53	16	1.3	3.6	ESE			12.4			26.82	
26	1014.0	14.2	24.4	4.1	3.5	4.8	61	16	0.9	3.2	SSW			10.6			22.02	
27	1014.2	16.1	25.3	7.9	3.7	5.6	58	21	1.1	3.6	W			11.1			24.00	
28	1016.7	15.4	24.3	7.1	4.0	9.2	70	39	1.2	3.2	SSW			11.0			24.79	
29	1014.2	16.0	23.1	9.5	5.5	8.6	66	32	1.4	4.0	ESE			11.5			25.21	
30	1015.4	17.7	23.6	12.1	10.1	12.3	72	55	1.2	3.3	WSW			9.1			20.72	
하순	1015.3	14.9	21.8	8.8	6.8	8.1	70	41	1.2	4.0	ESE		55.1	76.6			181.76	
	1016.1	13.6	20.3	7.1	5.1	5.2	63	34	1.5	6.3	WSW		127.8	226.5			513.19	

2018 4 (201)

Ganghwa (201) Daily Meteorological Data on April, 2018

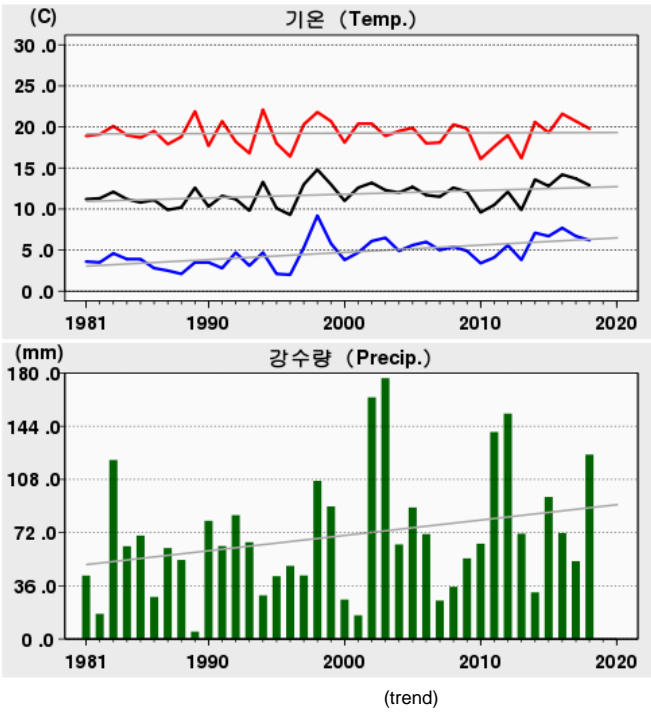
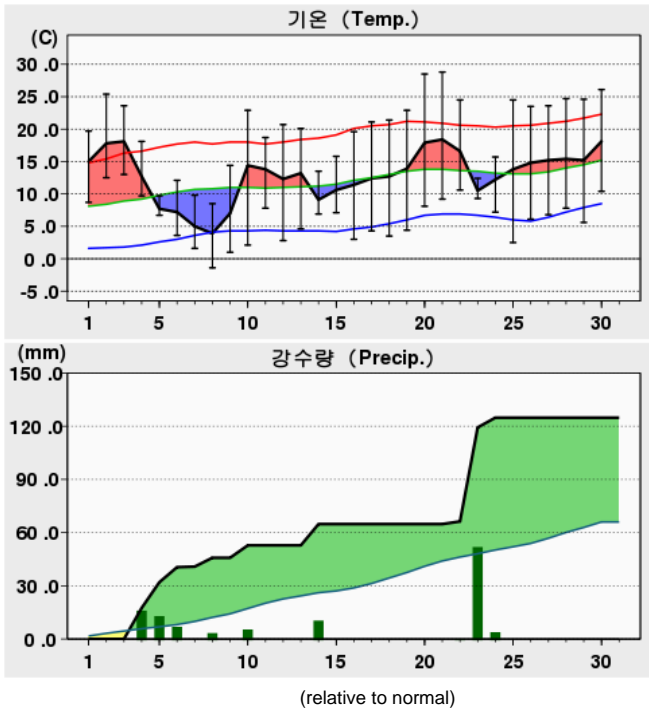


Rank	(Maximum Temperature)				(Minimum Temperature)				(Daily Precipitation)			
	2018 4		(Since Obs.)		2018 4		(Since Obs.)		2018 4		(Since Obs.)	
1	22.6	20	29.2	30 (2012)	-1.2	09	-4.4	02 (1972)	54.5	23	105.0	12 (1990)
2	22.0	02	29.0	30 (1975)	-1.1	08	-4.2	01 (1991)	26.0	22	99.2	05 (1980)
3	21.9	25	28.3	30 (2005)	1.9	07	-3.7	01 (2011)	9.5	05	90.7	26 (1975)

Date	Mean S. L. Press. (hPa)	Air Temperature			Grass Min. Temp. ()	Mean D. P. Temp. ()	Rel. Humid.		Wind			Mean Cloud Amount ()	Evaporation (mm)	Precipitation (mm)	Sunshine (hr)	Max. New Snowfall (cm)	Max. Snow Depth (cm)	Horizontal Radiation (MJ/m ²)
		Mean ()	Max. ()	Min. ()			Mean (%)	Min. (%)	Mean Speed (%)	Max.								
										Speed (%)	Dir. (16)							
1	1016.8	13.1	16.7	9.8	7.5	9.6	81	55	1.6	4.1	SW		0.0	0.3				
2	1015.8	16.6	22.0	12.2	9.7	11.3	72	51	2.5	6.3	WSW			3.4				
3	1016.9	14.7	19.4	10.1	10.2	11.5	82	66	2.4	5.5	WSW		0.1	1.5				
4	1018.4	11.4	15.8	8.2	6.2	4.8	66	45	3.4	6.4	NNW		7.5	7.9				
5	1016.3	6.8	8.8	5.6	5.5	4.2	85	64	3.4	5.4	NNE		9.5	0.0				
6	1012.0	5.4	8.3	2.5	1.6	0.4	72	48	3.8	8.6	WSW		4.0	2.3				
7	1014.6	5.0	9.7	1.9	-1.4	-7.9	41	20	4.6	8.8	SW			8.4				
8	1015.5	2.9	7.5	-1.1	-7.8	-3.3	67	31	2.8	6.1	NE		3.0	1.8				
9	1018.3	6.0	13.7	-1.2	-6.5	-1.7	64	22	1.4	4.1	SW			7.9				
10	1010.2	13.4	19.1	5.3	-0.9	6.1	63	36	5.0	12.6	SW		1.5	1.7				
상순	1015.5	9.5	14.1	5.3	2.4	3.5	69	44	3.1	12.6	SW		25.6	35.2				
11	1011.6	10.6	15.8	7.6	4.5	2.5	61	22	3.8	6.3	WSW			11.6				
12	1018.7	11.6	18.6	7.2	0.3	-1.8	45	13	3.2	7.1	SW			11.5				
13	1022.5	13.2	18.7	4.2	-2.2	-6.0	28	13	1.8	4.3	NE			1.2				
14	1010.7	8.5	13.8	6.9	4.9	4.8	78	31	1.8	3.9	WSW		6.0	0.0				
15	1013.3	9.6	13.3	6.0	3.5	2.2	62	42	2.9	4.9	W			5.7				
16	1020.2	11.0	17.4	4.7	-1.7	-3.7	37	21	2.9	5.6	WSW			12.0				
17	1020.4	10.1	17.3	2.9	-3.7	-1.8	46	26	2.3	5.9	WSW			11.5				
18	1018.4	8.7	15.2	2.3	-5.7	-3.0	46	21	2.4	6.3	WSW			11.8				
19	1018.6	10.5	17.7	2.5	-3.8	0.4	54	23	2.0	4.8	WSW			11.3				
20	1020.0	14.2	22.6	7.5	2.1	5.8	60	32	2.0	5.1	WSW			11.3				
중순	1017.4	10.8	17.0	5.2	-0.2	-0.1	52	24	2.5	7.1	SW		6.0	87.9				
21	1018.8	14.7	21.4	7.0	-0.6	0.1	47	8	1.9	5.2	SW			12.0				
22	1018.6	12.7	16.5	9.5	5.1	7.2	71	45	3.3	7.0	NE		26.0	0.0				
23	1015.5	9.1	9.8	8.4	7.5	7.4	89	77	6.0	7.6	NE		54.5	0.0				
24	1012.6	12.1	15.2	8.4	3.3	2.6	55	32	4.5	6.5	ENE		1.5	0.5				
25	1013.8	13.7	21.9	4.4	-2.1	2.1	49	19	2.3	4.9	WSW			12.1				
26	1014.3	12.2	19.1	6.1	-0.5	5.6	67	35	2.9	6.0	WSW			11.4				
27	1014.9	12.8	18.7	6.6	1.5	7.8	73	49	2.6	5.1	WSW			11.0				
28	1016.9	11.9	18.8	6.4	1.0	5.0	64	36	3.0	6.6	WSW			11.8				
29	1014.1	12.9	19.5	6.1	0.1	5.0	61	37	2.1	5.4	WSW			11.1				
30	1015.1	15.7	21.3	10.1	6.8	12.0	79	62	1.4	5.3	WSW			5.4				
하순	1015.5	12.8	18.0	7.3	2.2	5.5	66	40	3.0	7.6	NE		82.0	75.3				
합계	1016.1	11.0	16.4	5.9	1.5	3.0	62	36	2.9	12.6	SW		113.6	198.4				

2018 4 (202)

Yangpyeong (202) Daily Meteorological Data on April, 2018

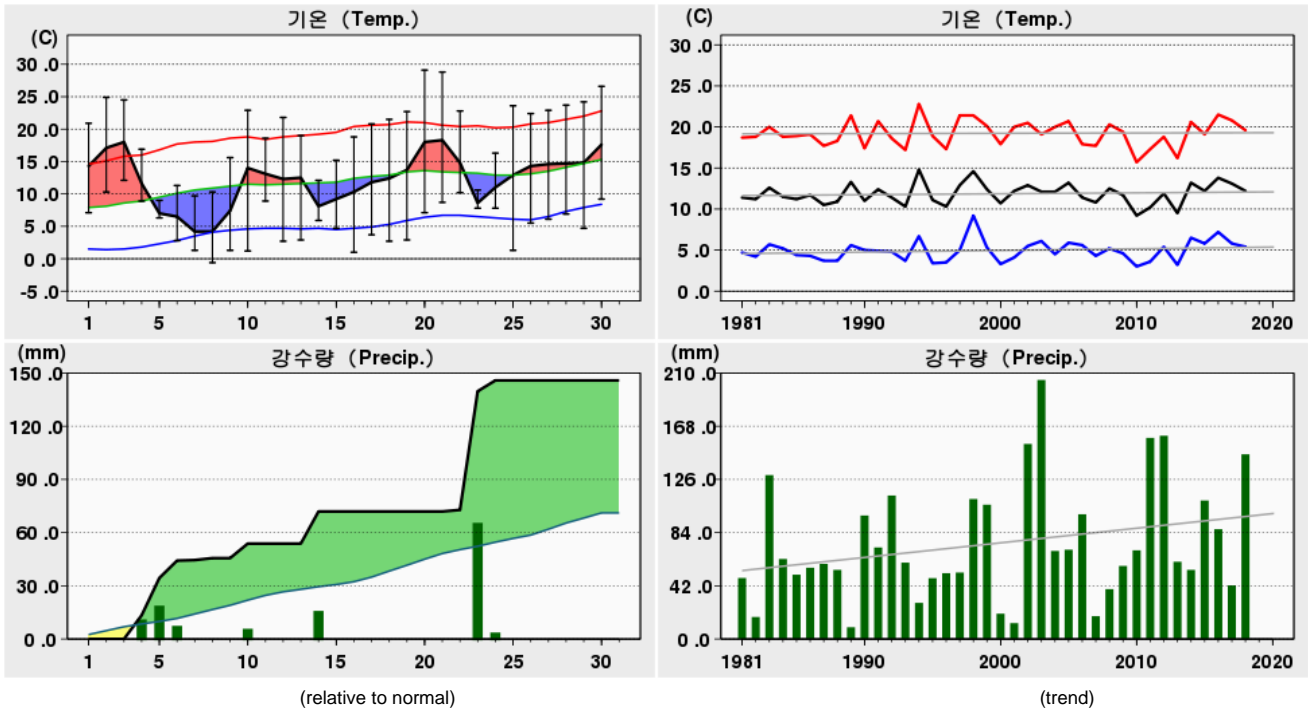


Rank	(Maximum Temperature)				(Minimum Temperature)				(Daily Precipitation)			
	2018 4		(Since Obs.)		2018 4		(Since Obs.)		2018 4		(Since Obs.)	
1	28.8	21	31.2	30 (2005)	-1.4	08	-7.2	01 (1991)	53.0	23	94.5	30 (2011)
2	28.5	20	30.3	25 (1999)	1.0	09	-5.2	06 (1973)	17.5	04	94.0	05 (1980)
3	26.1	30	29.9	21 (1989)	1.6	07	-5.0	02 (1991)	14.5	05	74.8	24 (1977)

Date	Mean S. L. Press. (hPa)	Air Temperature			Grass Min. Temp. ()	Mean D. P. Temp. ()	Rel. Humid.		Wind			Mean Cloud Amount ()	Evaporation (mm)	Precipitation (mm)	Sunshine (hr)	Max. New Snowfall (cm)	Max. Snow Depth (cm)	Horizontal Radiation (MJ/m ²)
		Mean ()	Max. ()	Min. ()			Mean (%)	Min. (%)	Mean Speed (%)	Max.								
										Speed (%)	Dir. (16)							
1	1016.9	15.0	19.7	8.7	4.5	7.3	62	37	1.0	3.1	SSE						1.4	
2	1015.8	17.8	25.4	12.5	9.0	10.4	66	31	1.4	4.5	NW						3.2	
3	1016.7	18.1	23.6	13.0	9.2	11.3	66	46	1.4	4.0	NNW						2.9	
4	1018.2	12.7	18.1	9.7	8.1	6.1	66	48	2.8	5.2	E		17.5				0.3	
5	1017.0	7.7	9.7	6.7	6.5	5.3	85	61	2.5	4.1	SSE		14.5				0.0	
6	1011.1	7.2	12.1	3.6	2.6	-0.1	63	32	3.2	7.1	W		8.5				3.4	
7	1013.5	5.0	9.8	1.6	0.9	-8.3	42	14	4.2	7.2	NW		0.3				5.5	
8	1015.7	3.9	8.5	-1.4	-7.5	-4.1	62	23	1.5	3.8	WNW		5.0				4.1	
9	1018.4	7.0	14.4	1.0	-0.2	0.0	68	18	1.3	3.2	SSW						7.8	
10	1010.9	14.4	22.9	2.1	-2.5	3.3	54	21	2.6	8.1	WSW		7.0				6.7	
상순	1015.4	10.9	16.4	5.8	3.1	3.1	63	33	2.2	8.1	WSW		52.8				35.3	
11	1010.7	13.8	18.7	7.8	2.6	-0.1	44	15	3.1	5.6	WNW						10.7	
12	1017.8	12.3	20.7	2.8	-1.3	-5.6	36	11	2.4	7.1	NW						11.7	
13	1022.7	13.2	20.1	4.6	0.1	-6.0	30	12	1.8	4.9	S						1.9	
14	1009.7	9.1	13.5	6.9	7.0	5.2	79	27	2.0	4.7	NW		12.0				0.0	
15	1012.3	10.6	15.8	7.1	2.9	2.9	61	35	2.8	5.6	NW						7.1	
16	1019.7	11.4	19.6	3.0	-1.4	1.0	56	21	1.4	3.5	WNW						10.8	
17	1019.8	12.4	21.1	4.3	-0.4	0.8	51	19	1.7	4.8	NW						10.1	
18	1017.5	12.7	21.4	3.5	-0.7	-2.8	44	11	1.7	4.2	NNW						12.0	
19	1018.0	13.9	22.9	4.4	-0.1	1.5	49	15	1.4	4.3	NNW						11.1	
20	1019.6	17.9	28.5	8.1	4.2	6.8	54	24	1.2	4.0	NNW						11.1	
중순	1016.8	12.7	20.2	5.3	1.3	0.4	50	19	2.0	7.1	NW		12.0				86.5	
21	1018.1	18.4	28.8	9.2	4.0	2.6	45	9	1.5	4.4	NW						11.6	
22	1018.6	16.6	24.5	10.6	6.0	4.0	48	19	1.9	5.1	E		1.5				0.5	
23	1016.6	10.5	12.4	9.3	8.6	7.5	82	71	3.3	5.3	ESE		53.0				0.0	
24	1011.9	12.2	15.7	7.2	1.5	3.4	57	25	2.3	4.0	SSE		5.5				0.0	
25	1013.4	13.8	24.5	2.5	-1.7	-0.5	48	12	1.1	3.1	N						12.2	
26	1013.9	14.8	23.5	6.1	2.6	4.0	54	20	1.6	4.3	NW						10.6	
27	1014.4	15.2	23.6	6.8	3.3	5.8	59	25	1.4	3.4	NW						11.4	
28	1016.3	15.4	24.7	7.8	3.8	4.5	55	20	1.4	4.3	NNW						11.5	
29	1013.6	15.2	24.6	5.6	2.6	3.5	51	23	1.4	3.4	NNW						10.9	
30	1014.7	18.1	26.1	10.4	7.2	9.0	59	28	1.4	3.3	NW						8.3	
하순	1015.2	15.0	22.8	7.6	3.8	4.4	56	25	1.7	5.3	ESE		60.0				77.0	
	1015.8	12.9	19.8	6.2	2.7	2.6	57	26	2.0	8.1	WSW		124.8				198.8	

2018 4 (203)

Icheon (203) Daily Meteorological Data on April, 2018

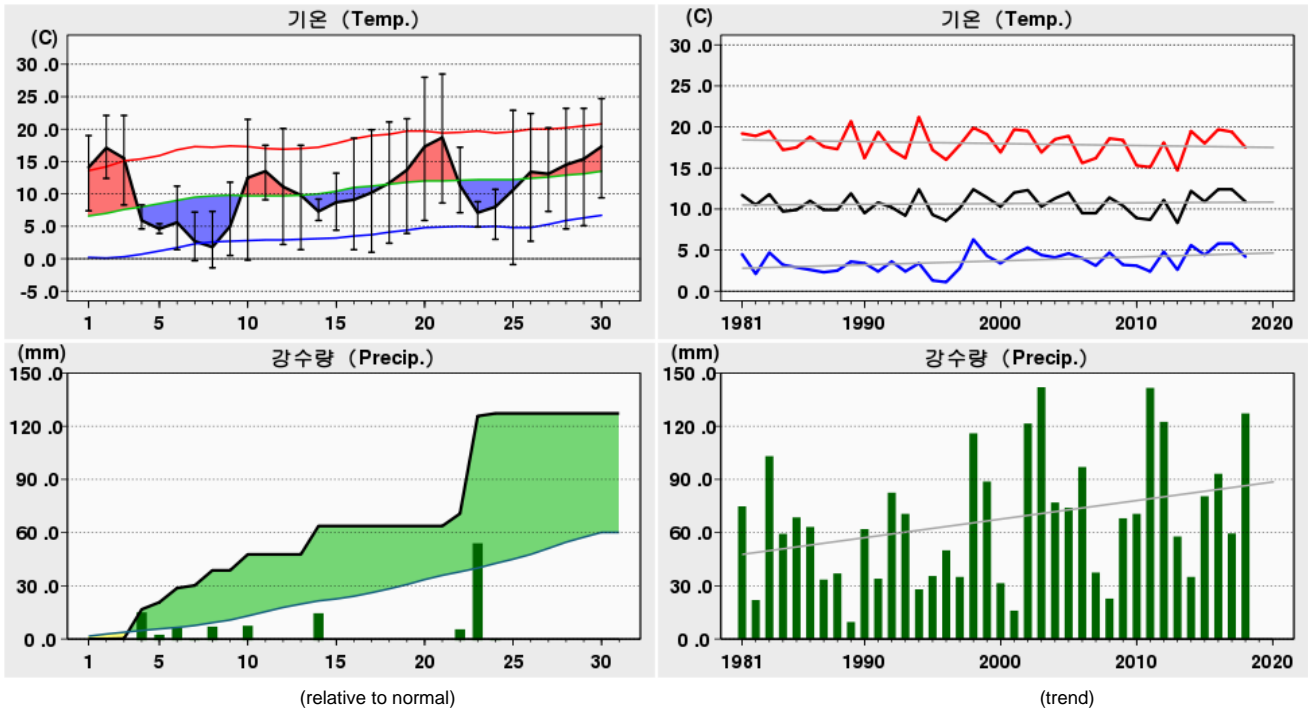


Rank	(Maximum Temperature)				(Minimum Temperature)				(Daily Precipitation)			
	2018 4		(Since Obs.)		2018 4		(Since Obs.)		2018 4		(Since Obs.)	
1	29.1	20	32.5	30 (2005)	-0.6	08	-4.9	01 (1991)	66.9	23	99.8	24 (1977)
2	28.8	21	30.0	22 (2002)	1.0	16	-4.4	02 (1972)	21.0	05	94.9	05 (1980)
3	26.6	30	30.0	21 (1989)	1.2	10	-4.0	06 (1973)	18.1	14	92.0	30 (2011)

Date	Mean S. L. Press. (hPa)	Air Temperature			Grass Min. Temp. ()	Mean D. P. Temp. ()	Rel. Humid.		Wind			Mean Cloud Amount ()	Evaporation (mm)	Precipitation (mm)	Sunshine (hr)	Max. New Snowfall (cm)	Max. Snow Depth (cm)	Horizontal Radiation (MJ/m ²)
		Mean ()	Max. ()	Min. ()			Mean (%)	Min. (%)	Mean Speed (%)	Max.								
										Speed (%)	Dir. (16)							
1	1017.3	14.3	20.9	7.1	5.0	7.4	65	41	1.1	3.4	WSW						1.4	
2	1016.1	17.1	24.9	10.3	9.6	10.1	68	32	1.5	4.2	WSW						5.3	
3	1017.0	18.0	24.5	12.1	9.8	11.0	65	44	1.8	4.3	W						6.3	
4	1018.7	11.6	16.9	8.9	8.1	6.9	74	61	2.7	4.2	NNE		13.4				0.0	
5	1017.3	7.0	9.0	6.3	6.6	5.5	91	69	2.2	3.9	ESE		21.0				0.0	
6	1011.9	6.5	11.3	2.8	2.5	0.4	68	34	2.9	6.8	WSW		9.8				6.0	
7	1014.3	4.2	9.7	1.3	1.0	-7.9	44	17	4.3	6.9	WSW		0.3				9.6	
8	1015.9	4.2	10.3	-0.6	-3.6	-3.5	62	22	2.0	4.5	SW		1.1				3.8	
9	1018.6	7.4	15.6	1.3	-0.1	-0.3	64	26	1.1	3.4	E						7.3	
10	1011.4	14.0	22.9	1.2	-0.7	3.4	54	22	3.0	7.8	SSW		8.2				7.7	
상순	1015.9	10.4	16.6	5.1	3.8	3.3	66	37	2.3	7.8	SSW		53.8				47.4	
11	1011.3	13.1	18.6	8.9	7.2	-0.1	45	15	3.5	6.2	WSW						11.7	
12	1018.3	12.3	21.8	2.7	-0.1	-4.8	34	11	2.5	6.6	WNW						11.9	
13	1023.1	12.5	19.0	2.9	0.6	-4.6	34	14	1.8	4.1	SE						2.2	
14	1010.1	8.1	12.1	5.9	6.7	4.4	80	28	1.6	3.0	NW		18.1				0.0	
15	1013.0	9.2	15.2	4.7	1.1	2.8	66	39	2.6	5.7	SW						8.6	
16	1020.1	10.3	18.8	1.0	-2.4	0.2	55	27	1.4	3.1	SSW						11.0	
17	1020.2	11.8	20.8	3.7	1.4	0.1	48	21	1.5	3.9	SW						9.3	
18	1017.9	12.4	21.5	2.7	-0.9	-3.5	38	13	1.8	4.5	SW						12.0	
19	1018.3	13.7	22.7	2.9	-0.9	-0.5	45	12	1.6	4.2	WSW						11.4	
20	1019.9	18.0	29.1	7.1	3.7	5.9	50	22	1.2	3.5	SW						11.2	
중순	1017.2	12.1	20.0	4.3	1.6	0.0	50	20	2.0	6.6	WNW		18.1				89.3	
21	1018.4	18.3	28.8	8.7	3.5	1.1	41	10	1.5	4.4	W						11.8	
22	1019.0	14.8	22.8	10.2	5.6	5.9	58	28	1.7	4.4	NNE		0.9				0.8	
23	1017.0	8.6	10.6	7.8	8.3	7.7	94	78	2.4	4.5	NE		66.9				0.0	
24	1012.2	11.0	16.3	7.8	2.0	3.9	64	39	2.5	4.7	NNE		6.1				0.0	
25	1013.8	12.9	23.6	1.3	-1.2	-1.5	43	14	1.4	4.0	SW						12.2	
26	1014.3	14.3	22.4	5.5	2.2	3.3	52	21	1.6	4.1	SW						10.6	
27	1014.9	14.6	22.9	6.1	2.5	4.7	54	27	1.4	3.2	SW						11.1	
28	1016.8	14.7	23.7	6.9	3.1	3.9	54	17	1.7	4.3	WSW						11.8	
29	1014.0	14.8	24.2	4.7	2.0	3.0	51	20	1.5	3.7	WSW						11.5	
30	1014.9	17.6	26.6	9.2	4.8	8.4	58	28	1.3	2.9	SW						9.3	
하순	1015.5	14.2	22.2	6.8	3.3	4.0	57	28	1.7	4.7	NNE		73.9				79.1	
	1016.2	12.2	19.6	5.4	2.9	2.4	57	28	2.0	7.8	SSW		145.8				215.8	

2018 4 (211)

Inje (211) Daily Meteorological Data on April, 2018

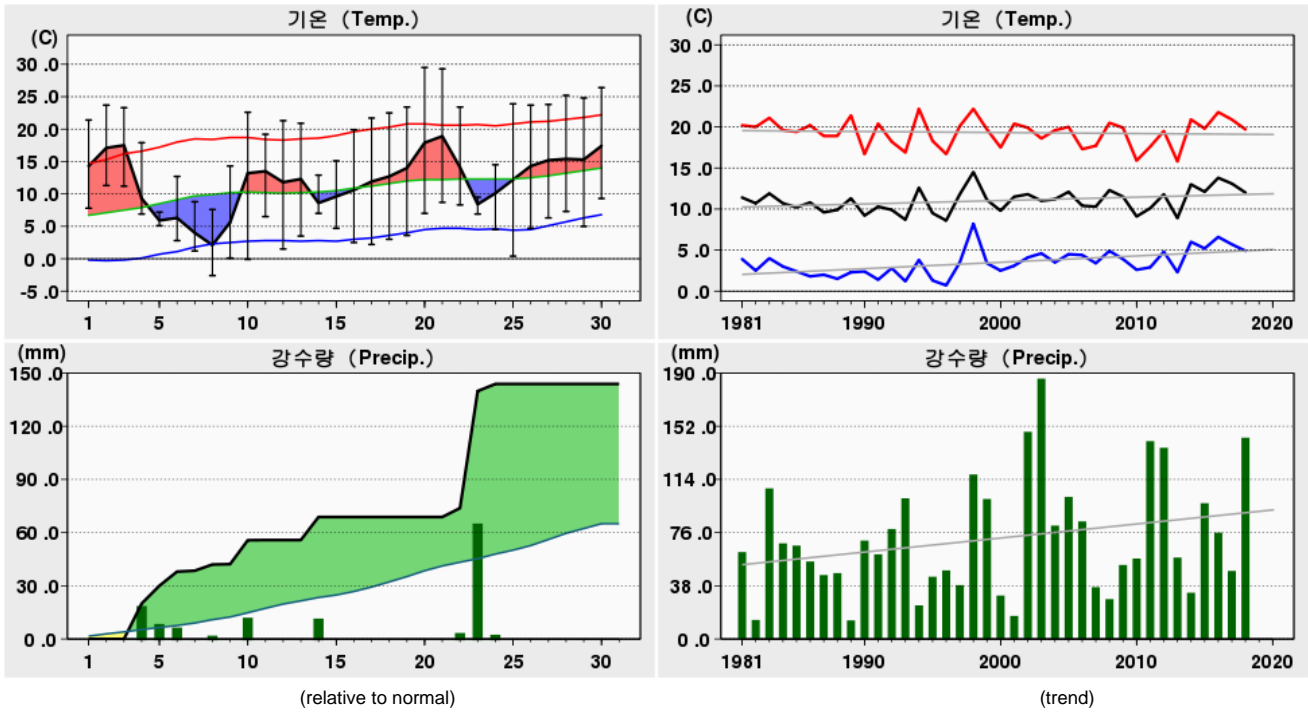


Rank	(Maximum Temperature)				(Minimum Temperature)				(Daily Precipitation)			
	2018 4		(Since Obs.)		2018 4		(Since Obs.)		2018 4		(Since Obs.)	
1	28.5	21	31.2	30 (2005)	-1.4	08	-7.0	02 (1972)	55.0	23	79.1	15 (1977)
2	28.0	20	30.2	30 (2012)	-0.9	25	-6.2	03 (1995)	16.5	04	67.0	30 (2011)
3	24.7	30	29.5	06 (1994)	-0.3	07	-5.8	01 (1991)	16.0	14	58.7	05 (1980)

Date	Mean S. L. Press. (hPa)	Air Temperature			Grass Min. Temp. ()	Mean D. P. Temp. ()	Rel. Humid.		Wind			Mean Cloud Amount ()	Evaporation (mm)	Precipitation (mm)	Sunshine (hr)	Max. New Snowfall (cm)	Max. Snow Depth (cm)	Horizontal Radiation (MJ/m ²)
		Mean ()	Max. ()	Min. ()			Mean (%)	Min. (%)	Mean Speed (%)	Max.								
										Speed (%)	Dir. (16)							
1	1016.4	14.1	19.0	7.4	3.0	5.2	56	41	2.1	4.3	SSE						2.6	
2	1015.3	17.1	22.1	12.4	6.7	7.5	55	35	1.8	4.5	SSE						3.8	
3	1016.8	15.5	22.1	8.3	7.3	8.2	63	46	2.3	5.4	NNE						2.4	
4	1022.0	5.9	8.3	4.6	4.1	1.0	72	58	3.8	5.7	NNE	16.5					0.3	
5	1019.0	4.6	5.4	3.9	2.0	2.0	84	67	2.0	3.7	NNE	4.0					0.0	
6	1009.9	5.6	11.2	1.4	0.0	-1.0	66	35	2.6	6.0	SSE	8.0					5.2	
7	1011.9	2.7	7.2	-0.3	-3.5	-8.6	50	16	2.6	4.9	S	1.5					2.5	
8	1015.9	1.8	7.3	-1.4	-6.3	-5.5	65	25	1.9	4.6	S	8.5					5.0	
9	1018.8	5.0	11.8	0.5	-1.1	-1.1	69	27	1.7	4.5	SSE	0.0					7.4	
10	1009.9	12.5	21.5	-0.2	-4.6	2.0	56	20	3.3	8.2	S	9.0					8.8	
상순	1015.6	8.5	13.6	3.7	0.8	1.0	64	37	2.4	8.2	S	47.7					38.0	
11	1008.2	13.5	17.5	9.1	5.8	0.0	42	22	4.2	6.2	SSE						10.1	
12	1016.6	11.1	20.1	2.2	-3.8	-6.1	37	11	2.3	6.0	S						10.4	
13	1024.3	9.8	17.5	1.4	-3.6	-0.8	51	19	2.1	5.1	N						7.5	
14	1010.2	7.3	9.2	5.9	4.8	5.3	88	68	1.6	3.2	NE	16.0					0.0	
15	1011.3	8.7	13.2	4.4	0.4	2.4	67	45	1.9	4.7	SSE						3.7	
16	1019.7	9.1	18.6	1.4	-3.6	-0.2	59	21	1.2	3.4	SSE						10.2	
17	1019.6	10.2	19.9	1.0	-4.2	0.2	57	20	1.5	4.4	S						10.5	
18	1016.7	11.7	21.1	2.4	-3.2	-0.8	50	15	1.6	5.2	S						10.6	
19	1017.0	13.7	21.6	3.9	-1.7	0.9	47	19	2.3	6.3	S						10.6	
20	1019.0	17.3	28.0	5.9	0.2	7.0	56	25	1.5	4.0	SSE						10.5	
중순	1016.3	11.2	18.7	3.8	-0.9	0.8	55	27	2.0	6.3	S	16.0					84.1	
21	1017.1	18.7	28.5	8.6	2.1	0.8	39	11	1.8	4.7	SSE						10.6	
22	1022.4	11.3	17.2	7.1	2.3	2.9	59	33	3.3	7.5	N	7.0					1.1	
23	1020.8	7.1	8.8	4.9	4.6	5.0	87	80	3.8	5.9	NNE	55.0					0.0	
24	1014.7	8.0	10.7	3.0	-2.6	1.8	67	33	4.2	7.4	NNE	1.5					0.0	
25	1014.0	10.6	22.9	-0.9	-5.3	-1.2	54	15	1.3	3.9	NNE						10.8	
26	1013.2	13.4	22.4	2.7	-1.8	0.9	50	18	2.2	5.6	SSE						10.9	
27	1014.5	13.1	20.2	7.3	2.4	2.3	52	24	1.8	5.9	N						10.7	
28	1015.3	14.5	23.2	4.6	0.5	3.5	54	22	2.3	5.9	S						10.9	
29	1012.5	15.4	23.2	5.1	0.0	3.3	48	28	2.5	5.4	S						9.8	
30	1014.2	17.3	24.7	9.4	4.9	7.2	54	35	2.0	4.3	SSE						10.0	
하순	1015.9	12.9	20.2	5.2	0.7	2.7	56	30	2.5	7.5	N	63.5					74.8	
	1015.9	10.9	17.5	4.2	0.2	1.5	59	31	2.3	8.2	S	127.2					196.9	

2018 4 (212)

Hongcheon (212) Daily Meteorological Data on April, 2018

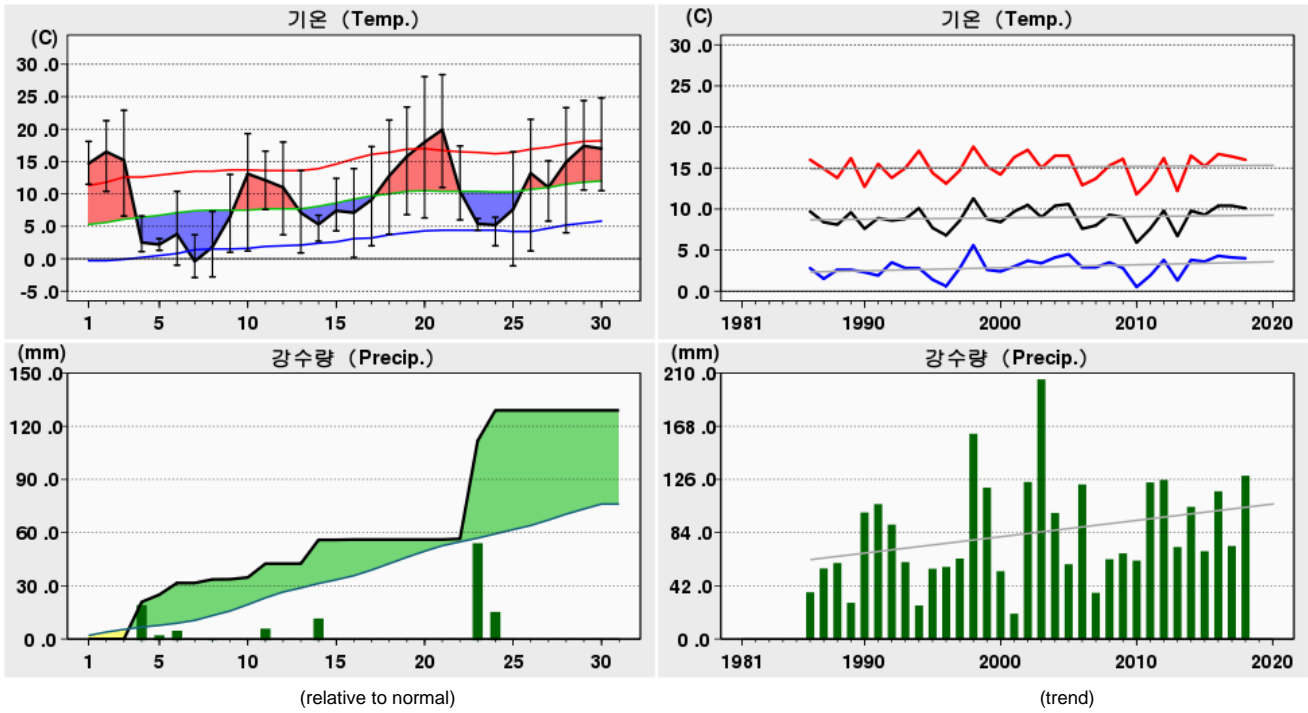


Rank	(Maximum Temperature)				(Minimum Temperature)				(Daily Precipitation)			
	2018 4		(Since Obs.)		2018 4		(Since Obs.)		2018 4		(Since Obs.)	
1	29.5	20	32.5	30 (2005)	-2.6	08	-8.0	01 (1991)	66.0	23	94.5	30 (2011)
2	29.3	21	30.3	30 (2012)	-0.1	10	-6.7	03 (1995)	20.0	04	86.6	15 (1977)
3	26.4	30	29.7	20 (1989)	0.1	09	-6.4	02 (1972)	13.5	10	85.9	05 (1980)

Date	Mean S. L. Press. (hPa)	Air Temperature			Grass Min. Temp. ()	Mean D. P. Temp. ()	Rel. Humid.		Wind			Mean Cloud Amount ()	Evaporation (mm)	Precipitation (mm)	Sunshine (hr)	Max. New Snowfall (cm)	Max. Snow Depth (cm)	Horizontal Radiation (MJ/m ²)
		Mean ()	Max. ()	Min. ()			Mean (%)	Min. (%)	Mean Speed (%)	Max.								
										Speed (%)	Dir. (16)							
1	1016.7	14.3	21.4	7.8	4.8	7.8	66	45	1.1	4.0	W						4.0	
2	1015.6	17.1	23.7	11.3	8.0	10.4	68	39	1.2	4.2	WNW						5.4	
3	1016.3	17.5	23.3	11.2	7.9	11.2	68	50	1.3	4.0	W						4.9	
4	1019.5	9.3	17.9	6.9	6.0	3.9	71	49	2.6	4.5	ENE		20.0				0.6	
5	1017.8	5.9	7.2	5.1	4.6	4.4	91	71	1.6	2.6	ESE		10.0				0.0	
6	1010.6	6.3	12.7	2.8	1.9	0.2	68	31	2.1	6.9	W		8.0				4.8	
7	1012.6	4.0	8.8	1.2	0.1	-7.7	48	19	3.0	6.1	W		0.5				5.6	
8	1016.0	2.1	7.6	-2.6	-5.5	-3.1	72	33	1.2	3.8	SW		3.5				4.3	
9	1018.8	5.6	14.3	0.1	0.6	0.1	73	29	0.9	3.0	WNW		0.2				6.7	
10	1010.7	13.2	22.6	-0.1	-2.7	3.4	59	23	2.1	6.3	SSW		13.5				7.1	
상순	1015.5	9.5	16.0	4.4	2.6	3.1	68	39	1.7	6.9	W		55.7				43.4	
11	1009.6	13.5	19.2	6.5	3.2	1.4	48	17	2.8	6.0	W		0.1				11.2	
12	1017.4	11.8	21.3	1.5	-0.6	-5.0	39	11	2.2	7.1	WNW						12.0	
13	1022.9	12.3	20.9	3.5	1.0	-1.4	43	15	1.3	3.4	ENE						3.8	
14	1009.6	8.6	12.9	7.0	6.7	6.3	87	34	1.2	2.9	ENE		13.0				0.1	
15	1011.8	9.6	15.1	4.7	2.5	2.9	65	40	1.8	4.4	W						8.2	
16	1019.5	10.6	19.9	2.5	-0.6	0.0	57	15	0.9	2.8	NW						10.5	
17	1019.6	11.9	21.7	2.2	0.3	0.5	53	22	1.2	3.4	W						10.6	
18	1017.1	12.7	22.5	3.0	0.4	-1.4	47	11	1.2	3.8	W						12.2	
19	1017.6	14.0	23.4	3.6	1.2	1.7	49	19	1.4	4.5	W						11.2	
20	1019.3	17.9	29.5	7.0	4.7	7.3	56	15	1.2	4.1	W						11.2	
중순	1016.4	12.3	20.6	4.2	1.9	1.2	54	20	1.5	7.1	WNW		13.1				91.0	
21	1017.8	18.9	29.3	8.7	4.1	1.9	44	10	1.5	5.0	W						12.0	
22	1020.0	14.1	23.4	8.3	4.7	4.3	57	25	2.0	5.4	ENE		5.0				2.8	
23	1018.2	8.4	9.5	6.9	6.7	7.3	93	87	1.5	2.8	E		66.0				0.0	
24	1013.0	10.1	14.5	4.5	0.8	4.3	70	40	1.7	4.6	ENE		4.0				0.5	
25	1013.6	12.2	23.9	0.4	-2.2	-0.2	53	15	0.9	3.2	W						12.4	
26	1013.5	14.3	23.7	4.7	1.8	3.4	54	22	1.3	4.0	W						10.7	
27	1014.1	15.2	23.8	6.3	3.5	5.4	58	24	1.1	3.4	NE						11.5	
28	1015.8	15.4	25.2	7.3	3.6	5.1	57	18	1.4	4.1	W						12.1	
29	1013.2	15.3	24.8	5.0	1.4	4.2	53	27	1.3	3.7	WNW						11.7	
30	1014.5	17.4	26.4	9.3	6.1	8.6	60	33	1.0	3.5	W						8.6	
하순	1015.4	14.1	22.5	6.1	3.1	4.4	60	30	1.4	5.4	ENE		75.0				82.3	
	1015.8	12.0	19.7	4.9	2.5	2.9	61	30	1.5	7.1	WNW		143.8				216.7	

2018 4 (216)

Taebaek (216) Daily Meteorological Data on April, 2018

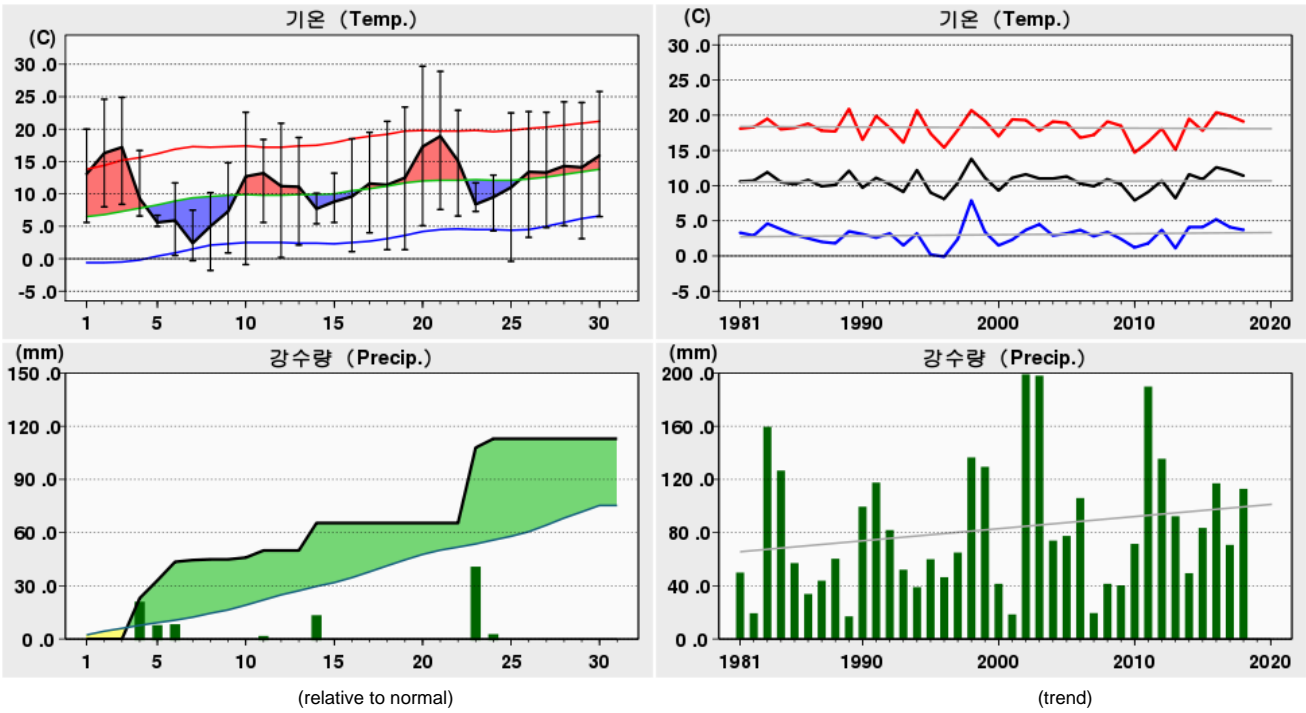


Rank	(Maximum Temperature)				(Minimum Temperature)				(Daily Precipitation)			
	2018 4		(Since Obs.)		2018 4		(Since Obs.)		2018 4		(Since Obs.)	
1	28.4	21	29.7	30 (2005)	-2.9	07	-8.2	11 (1996)	55.3	23	68.0	29 (2003)
2	28.1	20	28.4	21 (2018)	-2.8	08	-7.9	12 (1996)	20.9	04	61.5	21 (2012)
3	24.8	30	28.1	20 (2018)	-1.1	25	-7.8	02 (1996)	17.1	24	56.1	12 (1990)

Date	Mean S. L. Press. (hPa)	Air Temperature			Grass Min. Temp. ()	Mean D. P. Temp. ()	Rel. Humid.		Wind			Mean Cloud Amount ()	Evaporation (mm)	Precipitation (mm)	Sunshine (hr)	Max. New Snowfall (cm)	Max. Snow Depth (cm)	Horizontal Radiation (MJ/m ²)
		Mean ()	Max. ()	Min. ()			Mean (%)	Min. (%)	Mean Speed (%)	Max.								
										Speed (%)	Dir. (16)							
1	1014.3	14.7	18.1	11.5	7.7	5.9	57	38	2.2	5.6	SW						4.0	
2	1013.3	16.5	21.3	10.4	6.5	6.6	54	34	2.1	5.2	SW						9.7	
3	1015.1	15.2	22.9	6.6	7.0	7.7	65	34	2.1	5.7	E						9.7	
4	1022.2	2.5	6.6	1.1	1.6	2.0	97	93	1.9	4.0	NNE		20.9				0.0	
5	1019.3	2.2	3.1	1.3	1.4	1.6	96	88	1.5	4.2	SSW		4.1				0.0	
6	1008.4	3.8	10.4	-1.0	-2.2	-1.7	71	35	2.0	6.5	SW		6.6				4.9	
7	1011.0	-0.4	3.7	-2.9	-3.4	-8.1	58	27	2.1	4.6	W		0.0				4.4	
8	1014.0	1.8	7.3	-2.8	-5.2	-6.7	57	30	2.3	6.7	SW		2.0				8.2	
9	1016.3	6.5	13.0	1.0	-1.2	-5.2	48	19	1.5	3.9	NNW		0.1				10.2	
10	1009.7	13.1	19.3	1.2	-1.3	-0.4	44	20	4.2	10.4	WSW		1.0				9.2	
상순	1014.4	7.6	12.6	2.6	1.1	0.2	65	42	2.2	10.4	WSW		34.7				60.3	
11	1006.8	12.1	16.6	7.6	4.4	-1.5	42	23	3.0	6.8	SW		7.8				10.2	
12	1015.0	11.0	18.0	3.7	0.3	-7.7	28	12	2.1	6.1	NW						10.2	
13	1024.6	7.1	13.6	0.9	-1.9	-3.0	51	26	1.5	4.1	NNE						4.6	
14	1009.2	5.3	6.7	2.7	2.8	2.7	86	41	1.2	3.6	S		13.4				0.0	
15	1009.6	7.4	12.4	4.3	2.7	0.4	63	44	2.1	4.6	NNW		0.0				9.1	
16	1019.3	7.1	13.9	0.2	-1.9	0.7	67	36	1.3	4.1	NE		0.2				8.1	
17	1018.7	9.1	17.3	2.0	0.4	1.9	65	31	0.9	4.5	ENE						7.3	
18	1014.4	12.8	21.4	3.8	0.1	-3.9	37	12	1.5	4.1	SW						10.3	
19	1013.6	15.8	23.4	6.8	2.4	-3.5	32	7	1.6	3.9	NW						9.8	
20	1017.5	18.0	28.1	6.3	1.8	3.9	46	18	1.6	5.0	S						10.2	
중순	1014.9	10.6	17.1	3.8	1.1	-1.0	52	25	1.7	6.8	SW		21.4				79.8	
21	1015.3	19.9	28.4	11.0	5.9	0.1	33	9	1.5	5.2	SW						10.2	
22	1021.3	10.4	17.4	6.0	3.7	2.8	63	32	2.2	6.3	ENE		0.4				5.1	
23	1021.0	5.4	6.2	4.4	4.3	4.4	94	83	1.4	3.1	NNE		55.3				0.0	
24	1013.9	5.2	6.4	2.0	0.1	2.5	85	45	2.3	5.8	NNE		17.1				0.0	
25	1014.1	7.6	16.5	-1.1	-3.5	-4.5	51	18	1.7	5.1	ENE						10.4	
26	1011.6	13.2	21.5	1.2	-1.6	0.2	46	22	1.3	4.6	SW						8.0	
27	1013.4	11.0	15.1	5.8	2.7	1.3	53	31	2.7	9.3	ENE						9.2	
28	1013.1	14.9	23.3	4.0	-0.3	-0.5	43	16	1.4	4.7	SW						10.3	
29	1009.2	17.4	24.4	10.6	5.1	-0.3	31	13	2.4	4.8	SW						9.9	
30	1012.3	17.0	24.8	10.5	7.9	3.3	43	25	1.6	5.8	ENE						9.1	
하순	1014.5	12.2	18.4	5.4	2.4	0.9	54	29	1.9	9.3	ENE		72.8				72.2	
	1014.6	10.1	16.0	4.0	1.5	0.0	57	32	1.9	10.4	WSW		128.9				212.3	

2018 4 (221)

Jecheon (221) Daily Meteorological Data on April, 2018

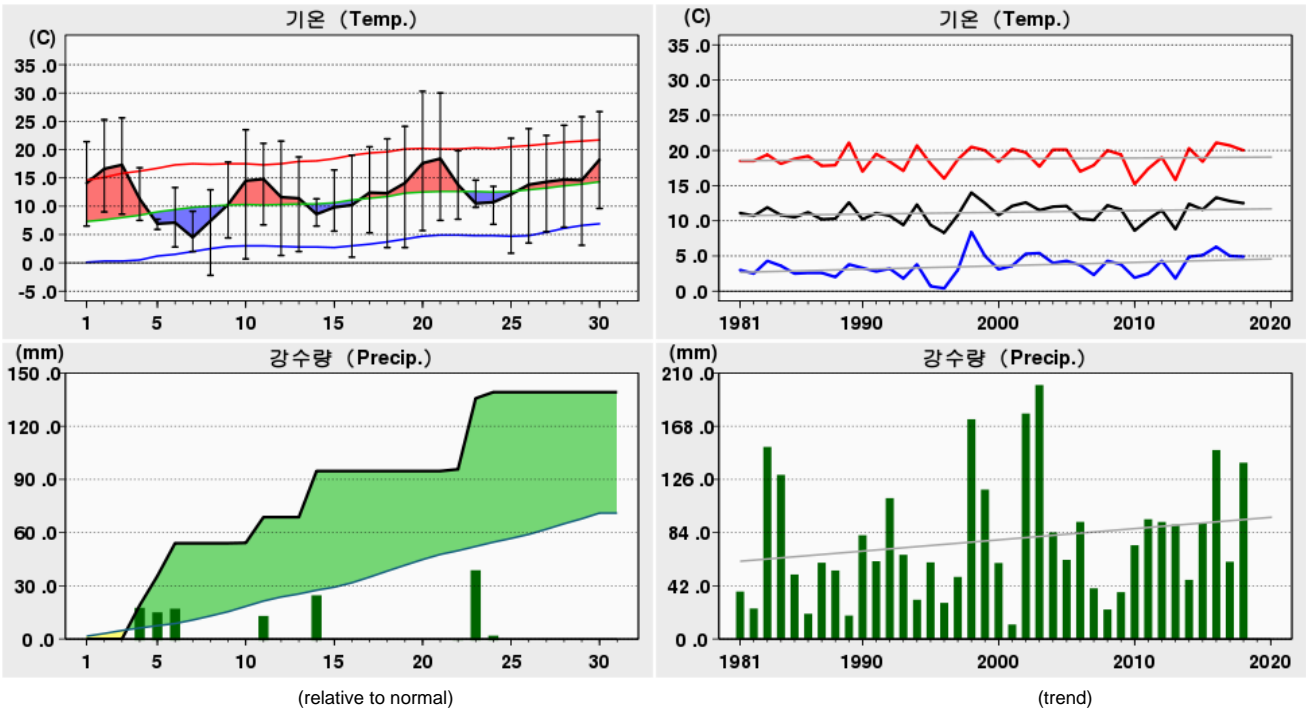


Rank	(Maximum Temperature)				(Minimum Temperature)				(Daily Precipitation)			
	2018 4		(Since Obs.)		2018 4		(Since Obs.)		2018 4		(Since Obs.)	
1	29.7	20	32.2	30 (2005)	-1.8	08	-8.0	01 (1991)	42.5	23	112.5	30 (2011)
2	28.9	21	29.7	20 (2018)	-0.9	10	-7.9	03 (1995)	23.0	04	85.5	07 (1974)
3	25.8	30	29.7	22 (2002)	-0.4	25	-7.0	01 (1972)	15.5	14	67.0	24 (1977)

Date	Mean S. L. Press. (hPa)	Air Temperature			Grass Min. Temp. ()	Mean D. P. Temp. ()	Rel. Humid.		Wind			Mean Cloud Amount ()	Evaporation (mm)	Precipitation (mm)	Sunshine (hr)	Max. New Snowfall (cm)	Max. Snow Depth (cm)	Horizontal Radiation (MJ/m ²)
		Mean ()	Max. ()	Min. ()			Mean (%)	Min. (%)	Mean Speed (%)	Max.								
										Speed (%)	Dir. (16)							
1	1016.7	13.1	20.0	5.6	2.3	7.0	68	42	1.3	4.2	WSW						1.7	
2	1015.2	16.3	24.6	8.0	4.1	7.8	62	30	1.8	4.9	WSW						8.4	
3	1016.0	17.2	24.9	8.4	4.7	9.4	63	36	1.8	4.9	WSW						6.6	
4	1018.9	9.3	16.7	6.6	6.3	5.1	76	64	2.9	8.4	NE		23.0				0.0	
5	1017.6	5.6	6.7	5.0	4.7	3.4	86	74	2.3	3.8	NE		10.0				0.0	
6	1010.5	5.9	11.7	0.5	-0.2	-0.8	66	31	3.5	8.6	WNW		10.5				5.0	
7	1012.9	2.4	7.5	-0.3	-1.2	-6.2	57	19	4.2	7.6	W		1.0				4.6	
8	1014.6	5.0	10.2	-1.8	-5.6	-4.0	57	21	2.6	7.1	W		0.4				5.8	
9	1017.5	7.3	14.8	0.9	-2.1	-3.1	56	16	1.9	5.5	WSW						11.1	
10	1011.2	12.7	22.6	-0.9	-4.3	1.2	52	18	2.6	6.4	SSW		1.0				9.2	
상순	1015.1	9.5	16.0	3.2	0.9	2.0	64	35	2.5	8.6	WNW		45.9				52.4	
11	1009.5	13.2	18.4	5.6	0.8	1.1	48	15	4.1	7.2	WSW		4.0				11.0	
12	1017.0	11.2	20.9	0.2	-2.9	-5.7	39	10	2.6	7.4	W						11.9	
13	1022.9	11.1	18.7	2.1	-1.2	-5.0	37	13	2.1	4.4	SSE						3.1	
14	1009.0	7.7	10.1	5.4	5.2	4.2	79	35	1.8	4.2	W		15.5				0.0	
15	1011.6	8.8	13.2	5.6	2.5	2.6	66	47	2.9	5.0	W						3.6	
16	1019.1	9.6	18.5	1.1	-2.1	0.9	61	24	1.2	3.1	WSW						11.4	
17	1019.1	11.6	19.5	4.0	1.2	1.0	54	13	1.4	3.9	W						10.1	
18	1016.7	11.4	21.2	1.4	-2.1	-1.4	50	11	1.9	5.7	SW						11.6	
19	1017.3	12.5	23.4	1.4	-1.9	-1.7	48	9	1.9	6.0	SW						11.4	
20	1018.9	17.3	29.7	5.1	1.6	4.9	53	13	1.2	3.5	SSW						11.4	
중순	1016.1	11.4	19.4	3.2	0.1	0.1	54	19	2.1	7.4	W		19.5				85.5	
21	1017.1	18.9	28.9	7.6	3.4	1.3	44	7	1.9	5.6	SW						11.7	
22	1018.6	15.1	22.9	6.6	2.0	1.4	43	9	2.8	7.4	NE		0.0				3.3	
23	1017.3	8.4	11.7	7.3	6.6	5.4	82	48	4.9	6.7	NE		42.5				0.0	
24	1011.7	9.5	12.9	4.3	1.1	4.0	69	40	3.3	6.1	ENE		5.0				0.0	
25	1013.0	11.0	22.5	-0.4	-3.2	-0.8	55	14	1.2	4.1	WSW						12.1	
26	1013.3	13.4	22.7	3.3	0.1	2.2	53	21	1.5	4.8	WSW						9.1	
27	1013.8	13.3	22.6	4.8	1.6	4.2	60	29	1.3	3.8	SW						9.7	
28	1015.6	14.3	24.2	5.1	2.0	3.2	56	13	2.0	5.7	WSW						11.8	
29	1012.9	14.1	24.1	3.1	-0.1	2.8	53	22	1.7	5.4	SW						11.8	
30	1014.2	15.9	25.8	6.5	2.8	6.1	57	22	1.6	4.8	SSW						10.7	
하순	1014.8	13.4	21.8	4.8	1.6	3.0	57	23	2.2	7.4	NE		47.5				80.2	
	1015.3	11.4	19.1	3.7	0.9	1.7	58	26	2.3	8.6	WNW		112.9				218.1	

2018 4 (226)

Boeun (226) Daily Meteorological Data on April, 2018

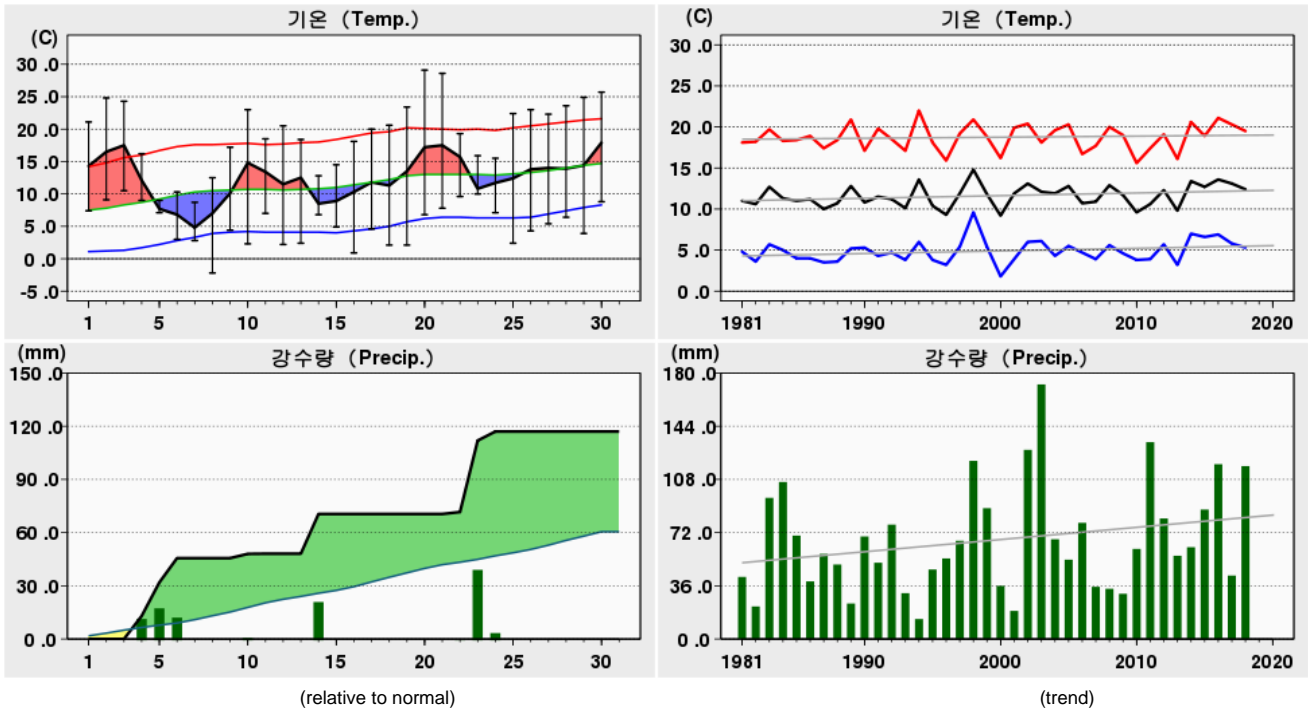


Rank	(Maximum Temperature)				(Minimum Temperature)				(Daily Precipitation)			
	2018 4		(Since Obs.)		2018 4		(Since Obs.)		2018 4		(Since Obs.)	
1	30.3	20	31.2	30 (2005)	-2.2	08	-7.4	06 (1973)	40.0	23	76.0	30 (2002)
2	30.0	21	30.3	20 (2018)	0.7	10	-6.5	04 (1996)	26.0	14	75.5	25 (2003)
3	26.7	30	30.0	21 (2018)	1.0	16	-6.5	03 (1995)	19.0	04	69.0	07 (1974)

Date	Mean S. L. Press. (hPa)	Air Temperature			Grass Min. Temp. ()	Mean D. P. Temp. ()	Rel. Humid.		Wind			Mean Cloud Amount ()	Evaporation (mm)	Precipitation (mm)	Sunshine (hr)	Max. New Snowfall (cm)	Max. Snow Depth (cm)	Horizontal Radiation (MJ/m ²)
		Mean ()	Max. ()	Min. ()			Mean (%)	Min. (%)	Mean Speed (%)	Max.								
										Speed (%)	Dir. (16)							
1	1017.2	14.1	21.4	6.5	2.0	9.0	73	52	0.9	3.6	W							0.4
2	1016.1	16.6	25.3	9.0	4.1	9.6	69	34	1.2	3.8	WNW							7.7
3	1017.1	17.3	25.6	8.6	3.4	10.6	68	38	1.2	4.3	NW							5.0
4	1018.4	11.3	16.8	7.5	7.2	9.0	86	74	1.6	4.4	E		19.0					0.0
5	1017.1	6.9	7.7	5.9	5.9	5.3	90	79	1.8	3.9	S		16.5					0.0
6	1012.1	7.1	13.3	2.8	1.4	1.5	71	33	2.9	7.1	NW		18.5					5.8
7	1015.1	4.5	9.1	2.0	-2.4	-7.5	44	20	4.5	8.8	NW							8.2
8	1015.7	7.4	12.9	-2.2	-9.2	-2.6	53	23	2.4	5.1	S							7.4
9	1017.7	10.3	17.8	4.4	-2.0	-0.2	55	20	1.5	3.8	NW							11.2
10	1012.1	14.5	23.5	0.7	-4.0	3.6	55	20	3.0	8.5	S		0.2					9.1
상순	1015.9	11.0	17.3	4.5	0.6	3.8	66	39	2.1	8.8	NW		54.2		54.8			
11	1011.2	14.8	21.1	6.7	0.2	4.3	53	24	3.1	6.1	NW		14.5					10.4
12	1018.7	11.6	21.5	1.3	-3.9	-2.3	45	16	2.0	7.1	NW							11.8
13	1022.9	11.4	18.7	2.0	-3.0	-1.9	45	18	2.3	4.7	SSE							2.4
14	1009.3	8.6	11.3	6.5	6.2	5.9	85	44	2.1	4.6	NW		26.0					0.0
15	1013.2	9.8	16.4	5.6	0.0	3.6	68	40	2.7	5.6	NW							4.7
16	1019.8	10.2	19.0	1.0	-4.3	2.8	66	29	0.9	3.0	WNW							10.3
17	1019.9	12.4	20.5	5.3	1.2	3.4	60	24	1.0	3.3	W							10.4
18	1017.7	12.3	21.9	2.7	-2.2	1.2	55	16	1.1	3.7	WNW							11.7
19	1018.1	14.1	24.1	2.7	-2.7	-0.9	46	12	1.4	4.4	NW							11.7
20	1019.7	17.6	30.3	5.7	1.6	6.1	54	19	0.8	2.7	S							11.5
중순	1017.1	12.3	20.5	4.0	-0.7	2.2	58	24	1.7	7.1	NW		40.5		84.9			
21	1018.0	18.4	30.0	7.5	2.0	4.3	49	11	1.2	4.1	W							11.7
22	1018.8	13.8	19.8	7.7	2.6	7.7	68	48	1.3	4.5	S		1.0					0.7
23	1015.9	10.5	14.6	9.8	9.2	8.1	86	57	3.2	5.1	S		40.0					0.0
24	1011.2	10.7	13.5	6.8	2.8	8.3	85	69	1.3	3.5	S		3.5					0.0
25	1013.6	12.1	22.0	1.7	-2.9	2.0	60	12	0.9	2.9	S							12.0
26	1014.3	13.8	23.7	3.5	-1.0	3.7	59	21	1.1	3.2	WSW							9.7
27	1014.8	14.3	22.5	5.5	1.0	6.1	63	33	1.1	3.8	NW							10.7
28	1016.8	14.7	24.3	6.3	0.7	3.5	57	15	1.3	3.9	W							11.4
29	1013.9	14.6	25.8	3.1	-1.8	2.9	55	17	1.1	3.5	WNW							11.5
30	1014.5	18.2	26.7	9.6	5.3	10.6	65	38	1.1	3.2	WNW							9.0
하순	1015.2	14.1	22.3	6.2	1.8	5.7	65	32	1.4	5.1	S		44.5		76.7			
합계	1016.0	12.5	20.0	4.9	0.6	3.9	63	32	1.7	8.8	NW		139.2		216.4			

2018 4 (232)

Cheonan (232) Daily Meteorological Data on April, 2018

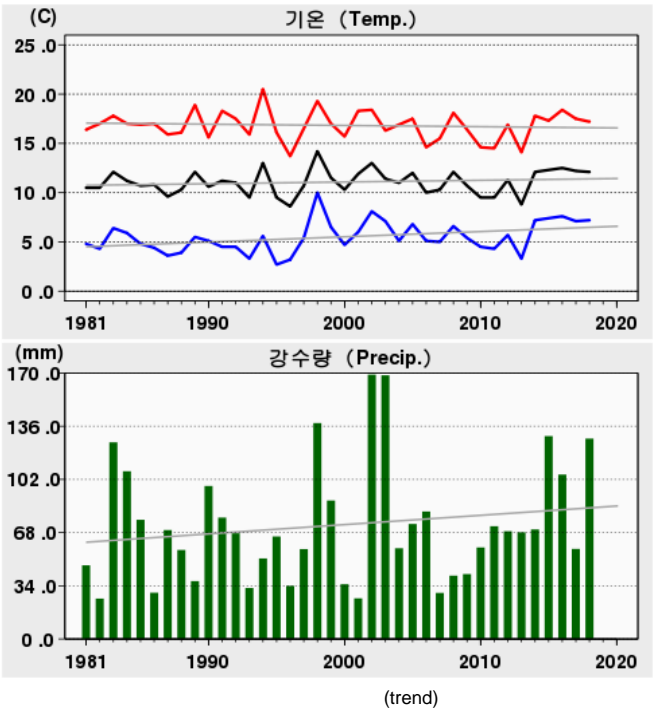
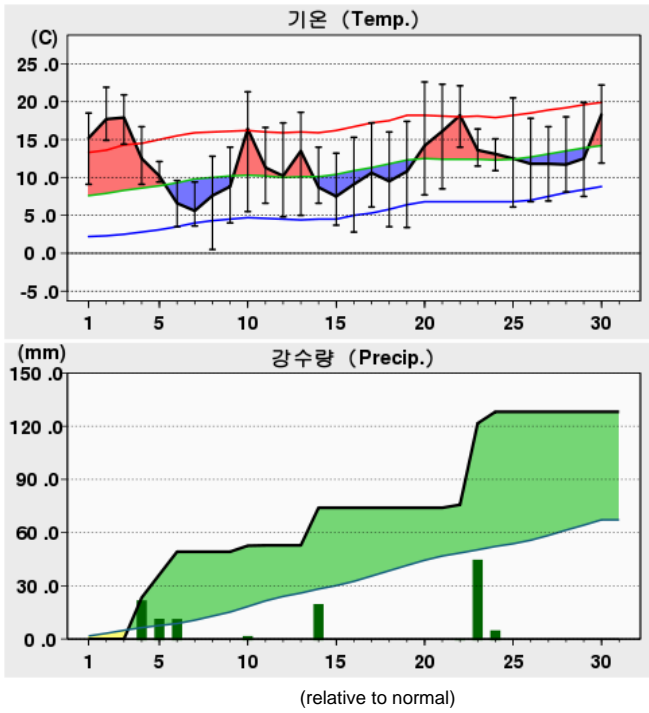


Rank	(Maximum Temperature)				(Minimum Temperature)				(Daily Precipitation)			
	2018 4		(Since Obs.)		2018 4		(Since Obs.)		2018 4		(Since Obs.)	
1	29.1	20	31.2	30 (2005)	-2.2	08	-5.2	06 (2000)	40.3	23	92.5	30 (2011)
2	28.6	21	30.2	21 (1989)	0.9	16	-5.0	08 (2000)	22.4	14	83.6	24 (1977)
3	25.7	30	29.7	24 (2012)	2.1	19	-4.8	01 (2000)	18.9	05	73.4	07 (1974)

Date	Mean S. L. Press. (hPa)	Air Temperature			Grass Min. Temp. ()	Mean D. P. Temp. ()	Rel. Humid.		Wind			Mean Cloud Amount ()	Evaporation (mm)	Precipitation (mm)	Sunshine (hr)	Max. New Snowfall (cm)	Max. Snow Depth (cm)	Horizontal Radiation (MJ/m ²)
		Mean ()	Max. ()	Min. ()			Mean (%)	Min. (%)	Mean Speed (%)	Max.								
										Speed (%)	Dir. (16)							
1	1017.0	14.3	21.1	7.4	5.0	8.8	71	44	1.0	3.8	SSW		0.0	1.4				
2	1015.8	16.5	24.8	9.1	6.1	9.8	70	37	1.4	4.5	SW			7.8				
3	1016.8	17.5	24.3	10.5	7.3	11.1	69	46	1.3	3.7	W			6.2				
4	1017.8	12.1	16.2	9.0	8.6	9.1	82	72	2.9	5.2	WNW		13.0	0.0				
5	1016.2	7.7	9.0	7.1	7.4	6.4	92	77	3.1	5.5	E		18.9	0.0				
6	1012.3	6.8	10.3	3.0	2.0	1.2	70	39	3.1	7.0	WSW		13.7	6.5				
7	1015.1	4.8	8.7	2.8	0.6	-7.8	42	18	4.3	6.5	WSW			8.5				
8	1015.3	7.0	12.5	-2.2	-5.9	-2.7	55	21	3.0	7.6	WSW			6.2				
9	1017.6	10.1	17.2	4.4	1.3	-1.7	51	13	1.4	3.7	SW			10.0				
10	1011.4	14.8	23.0	2.3	0.0	4.1	55	26	3.4	7.6	S		2.4	7.1				
상순	1015.5	11.2	16.7	5.3	3.2	3.8	66	39	2.5	7.6	S		48.0	53.7				
11	1011.6	13.4	18.5	7.0	4.2	2.4	52	22	2.8	5.7	WSW		0.1	10.0				
12	1018.7	11.5	20.5	2.2	0.1	-3.4	43	14	2.0	5.1	WSW			11.1				
13	1022.3	12.5	18.4	2.4	-0.3	-4.3	38	11	3.1	6.3	E			2.7				
14	1009.5	8.5	12.8	6.8	7.0	5.6	84	32	2.3	3.9	ENE		22.4	0.0				
15	1013.3	8.9	14.5	4.9	1.7	3.1	69	42	2.5	5.8	WSW			8.0				
16	1019.8	10.3	18.1	0.9	-2.1	1.1	58	29	1.3	3.6	SW			10.8				
17	1020.0	11.8	20.0	4.6	2.8	0.9	51	24	1.4	4.4	WSW			9.1				
18	1018.0	11.3	20.6	2.1	-0.4	-1.4	49	9	1.4	3.9	SW			10.8				
19	1018.1	13.5	23.4	2.1	-0.4	-1.4	46	6	1.3	4.2	WSW			10.6				
20	1019.5	17.2	29.1	6.8	4.6	6.1	54	21	0.9	2.5	SW			10.5				
중순	1017.1	11.9	19.6	4.0	1.7	0.9	54	21	1.9	6.3	E		22.5	83.6				
21	1018.1	17.5	28.6	7.8	4.2	3.7	49	9	1.3	3.8	S			10.8				
22	1017.7	15.7	19.3	9.6	6.8	9.1	67	42	2.1	5.5	ENE		1.1	1.0				
23	1015.0	10.8	15.9	10.0	10.0	9.2	90	50	4.6	6.6	E		40.3	0.0				
24	1011.1	11.7	15.5	7.1	4.2	6.4	72	44	3.2	5.4	E		5.1	0.0				
25	1013.6	12.4	22.4	2.4	-0.2	-1.4	49	9	1.3	4.0	ESE			11.5				
26	1014.2	13.8	23.0	4.3	2.3	3.9	57	19	1.3	3.9	W			9.6				
27	1014.7	14.0	22.3	5.4	3.5	5.3	61	28	1.3	3.6	WSW			10.3				
28	1016.7	13.9	23.6	6.4	3.5	5.1	63	20	1.3	3.6	NW			9.3				
29	1013.8	14.4	24.9	3.9	1.9	3.4	55	21	1.1	3.4	WSW			11.3				
30	1014.4	17.9	25.7	8.8	7.4	10.6	65	37	1.2	2.9	S			8.1				
하순	1014.9	14.2	22.1	6.6	4.4	5.5	63	28	1.9	6.6	E		46.5	71.9				
	1015.8	12.4	19.5	5.3	3.1	3.4	61	29	2.1	7.6	S		117.0	209.2				

2018 4 (235)

Boryeong (235) Daily Meteorological Data on April, 2018

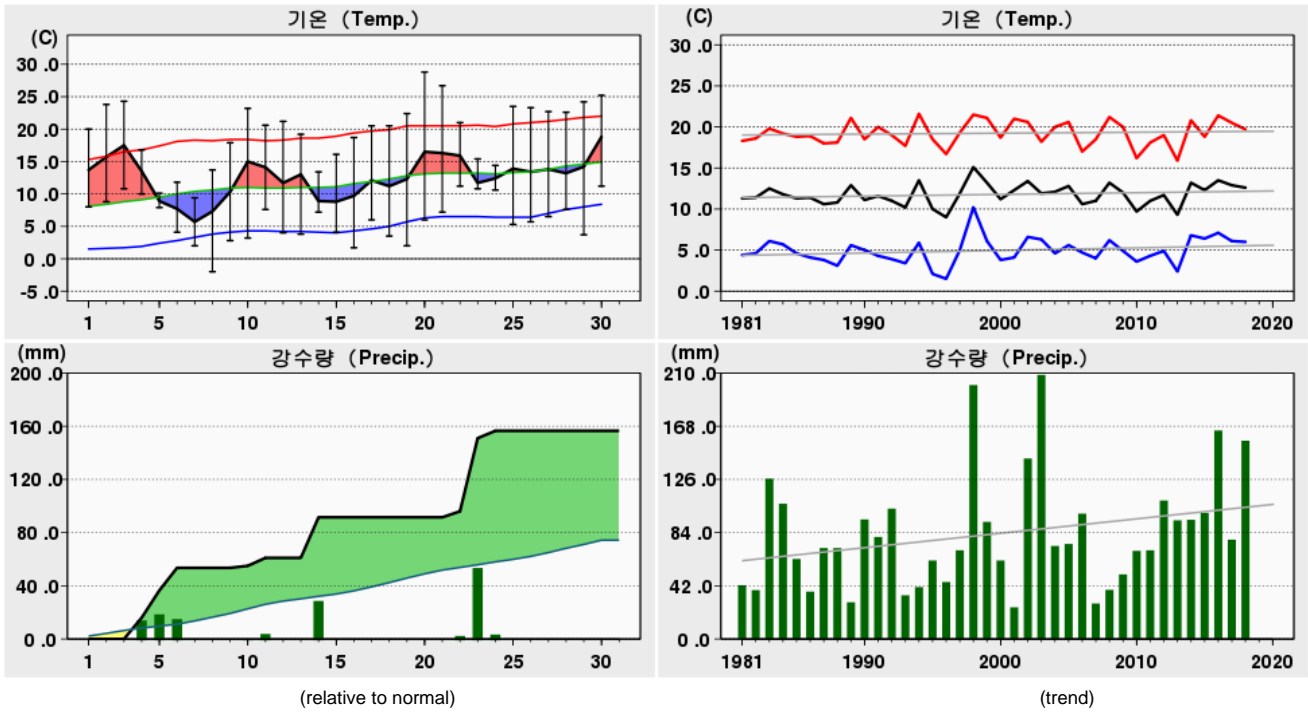


Rank	(Maximum Temperature)				(Minimum Temperature)				(Daily Precipitation)			
	2018 4		(Since Obs.)		2018 4		(Since Obs.)		2018 4		(Since Obs.)	
1	22.6	20	29.1	30 (1998)	0.5	08	-5.2	01 (1991)	45.9	23	66.8	05 (1980)
2	22.3	21	28.7	09 (2001)	2.8	16	-3.9	02 (1991)	23.3	04	66.5	30 (2002)
3	22.2	30	28.6	30 (2005)	3.4	19	-3.5	09 (1993)	21.2	14	58.8	07 (1974)

Date	Mean S. L. Press. (hPa)	Air Temperature			Grass Min. Temp. ()	Mean D. P. Temp. ()	Rel. Humid.		Wind			Mean Cloud Amount ()	Evaporation (mm)	Precipitation (mm)	Sunshine (hr)	Max. New Snowfall (cm)	Max. Snow Depth (cm)	Horizontal Radiation (MJ/m ²)
		Mean	Max.	Min.			Mean	Min.	Mean Speed (%)	Max.								
										Speed	Dir. (16)							
		()	()	()			(%)	(%)	(%)	(%)	(16)							
1	1016.6	15.2	18.5	9.1	6.7	13.2	89	65	2.2	6.3	SSW						0.0	
2	1015.7	17.7	21.9	14.9	11.0	14.6	84	61	2.9	5.8	SSW						10.2	
3	1016.8	17.9	20.9	14.4	12.3	16.3	91	73	2.6	4.0	SW						1.5	
4	1017.1	12.5	16.7	9.1	9.6	11.6	95	84	2.3	4.5	NE		23.3				1.9	
5	1014.7	10.2	12.1	9.4	9.6	10.0	99	94	1.5	3.1	NE		13.0				0.0	
6	1013.9	6.6	9.6	3.5	3.4	4.1	85	63	1.6	3.5	N		12.9				3.7	
7	1016.8	5.6	9.4	3.6	0.4	-3.1	55	33	1.7	3.1	NNW		0.0				8.5	
8	1015.5	7.6	12.8	0.5	-2.3	3.1	76	33	4.4	11.1	SSW						8.6	
9	1017.5	8.8	14.0	4.0	0.4	5.7	83	58	1.3	4.4	SSW						10.7	
10	1011.1	16.4	21.3	5.5	2.5	10.2	69	35	6.6	11.7	SSW		3.4				7.6	
상순	1015.6	11.9	15.7	7.4	5.4	8.6	83	60	2.7	11.7	SSW		52.6				52.7	
11	1012.5	11.3	16.6	6.6	5.2	8.4	85	56	1.6	7.2	SSW		0.2				9.8	
12	1019.4	10.2	17.2	4.8	2.5	4.0	69	27	1.0	4.1	SSW						11.1	
13	1021.1	13.5	18.6	5.0	2.4	0.3	44	21	1.5	4.0	ENE		0.0				0.5	
14	1009.4	8.7	14.0	6.6	6.0	7.4	93	48	2.3	4.6	NNE		21.2				0.0	
15	1014.7	7.5	13.2	3.7	1.9	5.5	88	68	0.6	2.8	SSW						9.9	
16	1020.1	9.1	15.3	2.8	0.5	5.3	79	43	1.0	3.8	SSW						11.3	
17	1020.3	10.6	17.2	6.1	3.3	4.7	70	42	0.6	1.8	NNE						8.2	
18	1018.4	9.5	16.0	3.5	1.5	3.3	69	38	0.8	3.4	SSW						11.3	
19	1018.7	10.8	17.4	3.4	0.7	1.6	58	21	1.5	4.2	SSW						11.3	
20	1019.9	14.2	22.6	7.7	4.9	7.8	69	41	1.0	4.1	SSW						10.8	
중순	1017.5	10.5	16.8	5.0	2.9	4.8	72	41	1.2	7.2	SSW		21.4				84.2	
21	1018.3	16.1	22.3	8.5	4.6	9.1	71	12	1.4	4.5	SSW						11.4	
22	1016.0	18.2	22.1	14.0	11.4	15.8	87	67	1.7	3.1	E		1.7				0.3	
23	1011.4	13.6	16.4	11.5	11.0	13.2	98	95	2.6	5.1	NNE		45.9				0.0	
24	1009.6	13.1	15.1	10.9	9.8	11.0	88	70	3.3	4.8	NE		6.5				0.0	
25	1013.4	12.5	20.5	6.1	2.8	5.4	66	26	2.0	4.8	SSW						11.5	
26	1014.8	11.8	17.8	6.8	4.7	9.4	86	59	1.2	4.3	SSW						11.0	
27	1015.3	11.8	16.7	6.9	5.3	9.1	85	63	1.5	4.2	SSW						10.5	
28	1017.3	11.7	18.0	8.1	5.8	9.7	89	53	1.1	4.1	SSW						8.4	
29	1014.1	12.5	19.9	7.5	4.5	8.5	80	38	1.5	4.7	SSW						11.3	
30	1014.5	18.3	22.2	11.9	11.2	16.6	91	74	1.5	5.7	SSW						5.8	
하순	1014.5	14.0	19.1	9.2	7.1	10.8	84	56	1.8	5.7	SSW		54.1				70.2	
	1015.8	12.1	17.2	7.2	5.1	8.1	80	52	1.9	11.7	SSW		128.1				207.1	

2018 4 (236)

Buyeo (236) Daily Meteorological Data on April, 2018

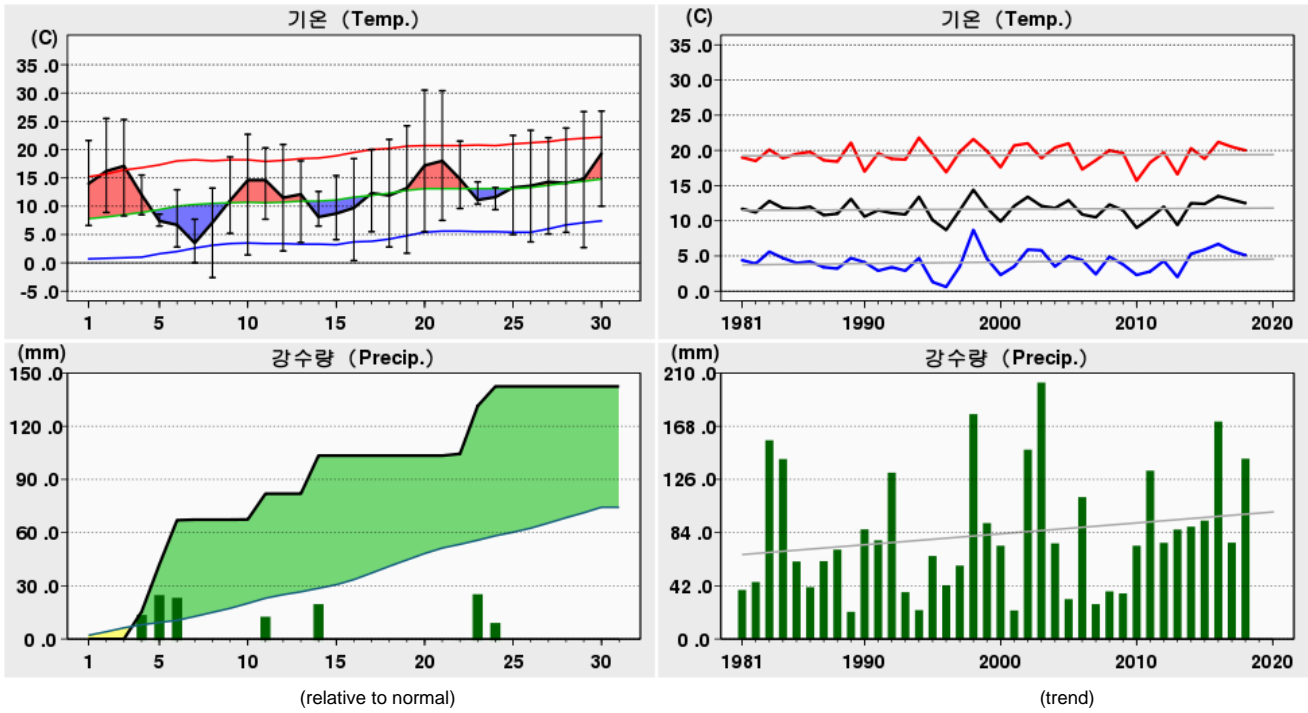


Rank	(Maximum Temperature)				(Minimum Temperature)				(Daily Precipitation)			
	2018 4		(Since Obs.)		2018 4		(Since Obs.)		2018 4		(Since Obs.)	
1	28.8	20	30.7	30 (2005)	-2.0	08	-5.5	01 (1991)	55.0	23	84.3	05 (1980)
2	26.7	21	30.0	25 (1999)	1.7	16	-5.0	03 (1995)	30.5	14	69.5	05 (1998)
3	25.2	30	29.8	30 (1990)	2.0	19	-4.8	04 (1996)	20.5	05	68.0	07 (1974)

Date	Mean S. L. Press. (hPa)	Air Temperature			Grass Min. Temp. ()	Mean D. P. Temp. ()	Rel. Humid.		Wind			Mean Cloud Amount ()	Evaporation (mm)	Precipitation (mm)	Sunshine (hr)	Max. New Snowfall (cm)	Max. Snow Depth (cm)	Horizontal Radiation (MJ/m ²)
		Mean ()	Max. ()	Min. ()			Mean (%)	Min. (%)	Mean Speed (%)	Max.								
										Speed (%)	Dir. (16)							
1	1017.1	13.7	20.0	8.0	5.2	9.5	77	53	1.0	4.1	WNW						0.1	
2	1016.2	15.7	23.8	8.8	4.9	10.6	76	42	1.1	4.3	SW						7.0	
3	1017.2	17.5	24.3	10.8	6.7	12.7	76	47	1.2	4.7	SW						6.4	
4	1017.4	13.5	16.8	10.0	9.2	11.3	87	74	1.7	3.8	ENE		16.0				0.5	
5	1015.5	8.9	10.1	7.9	7.9	8.3	97	86	1.6	3.2	NE		20.5				0.0	
6	1013.4	7.7	11.8	4.1	2.2	2.6	72	44	3.2	6.5	WNW		17.0				6.5	
7	1016.5	5.7	9.4	2.0	-1.7	-6.0	45	22	4.6	8.0	W						7.7	
8	1016.0	7.3	13.7	-2.0	-7.4	0.5	67	32	3.1	8.3	SW						7.2	
9	1017.6	10.3	17.9	2.8	-2.5	3.4	67	31	0.9	3.3	SW						11.2	
10	1012.0	15.0	23.2	3.2	-1.7	7.9	67	35	3.7	9.0	SW		1.5				8.6	
상순	1015.9	11.5	17.1	5.6	2.3	6.1	73	47	2.2	9.0	SW		55.0		55.2			
11	1012.3	14.1	20.6	7.6	3.2	4.3	57	23	2.1	6.6	SW		6.0				11.5	
12	1019.2	11.7	21.2	4.0	-0.4	1.5	57	19	1.4	5.2	W						10.9	
13	1021.7	13.0	19.2	3.8	-1.2	-1.1	43	18	1.7	4.6	NNE						0.6	
14	1009.4	8.9	13.4	7.2	6.2	6.4	86	41	2.1	4.4	NNW		30.5				0.0	
15	1014.2	8.8	16.1	4.1	-0.1	3.8	75	37	1.7	6.1	SW						10.0	
16	1020.1	9.7	18.7	1.7	-2.7	3.1	69	25	1.1	3.7	SW						8.3	
17	1020.2	12.1	20.5	6.0	2.1	4.2	64	28	1.0	3.8	SW						9.4	
18	1018.2	11.2	20.5	3.5	-1.4	3.1	63	28	1.0	4.5	SW						11.8	
19	1018.7	12.3	22.4	2.0	-2.8	1.3	56	13	1.2	5.0	SW						11.6	
20	1019.8	16.5	28.8	6.0	2.1	6.5	58	18	0.9	4.1	WNW						11.6	
중순	1017.4	11.8	20.1	4.6	0.5	3.3	63	25	1.4	6.6	SW		36.5		85.7			
21	1018.5	16.3	26.7	7.2	1.9	6.3	61	8	1.2	5.0	SW						11.7	
22	1017.0	15.9	21.0	11.2	6.4	12.1	79	55	1.8	3.7	NNE		4.5				0.6	
23	1013.3	11.7	15.4	10.8	10.7	11.2	97	84	1.8	3.0	ENE		55.0				0.0	
24	1010.2	12.4	14.4	10.6	7.5	10.0	86	63	1.5	3.7	ENE		5.5				0.0	
25	1013.5	13.9	23.5	5.3	0.8	1.8	52	12	1.5	3.4	NNW						12.2	
26	1014.7	13.4	23.3	5.7	0.8	6.6	70	25	1.0	4.9	SW						11.0	
27	1015.3	13.8	22.7	6.5	2.1	8.1	73	39	1.2	3.7	SW						10.1	
28	1017.2	13.2	22.6	7.6	2.2	5.9	70	20	1.2	5.1	SW						8.6	
29	1014.2	14.2	24.2	3.7	-0.7	4.8	62	19	1.0	3.7	WNW						11.7	
30	1014.5	18.8	25.2	11.2	8.5	13.6	74	53	1.2	4.0	WSW						9.8	
하순	1014.8	14.4	21.9	8.0	4.0	8.0	72	38	1.3	5.1	SW		65.0		75.7			
합계	1016.0	12.6	19.7	6.0	2.3	5.8	69	37	1.7	9.0	SW		156.5		216.6			

2018 4 (238)

Geumsan (238) Daily Meteorological Data on April, 2018

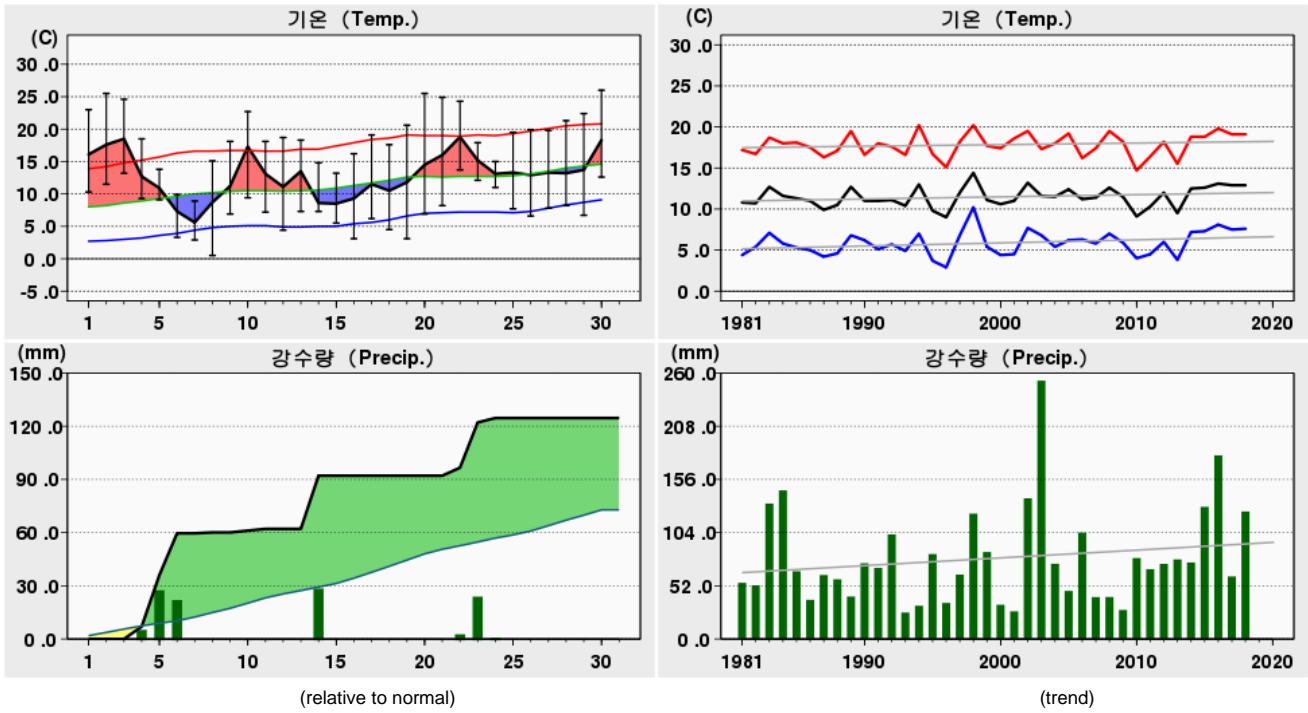


Rank	(Maximum Temperature)				(Minimum Temperature)				(Daily Precipitation)			
	2018 4		(Since Obs.)		2018 4		(Since Obs.)		2018 4		(Since Obs.)	
1	30.5	20	31.5	30 (2005)	-2.6	08	-6.9	04 (1996)	27.0	23	88.7	07 (1974)
2	30.4	21	30.7	22 (2002)	0.0	07	-6.8	03 (1995)	26.5	05	86.5	16 (2002)
3	26.8	30	30.5	20 (2018)	0.4	16	-6.3	04 (1995)	25.0	06	80.2	18 (1984)

Date	Mean S. L. Press. (hPa)	Air Temperature			Grass Min. Temp. ()	Mean D. P. Temp. ()	Rel. Humid.		Wind			Mean Cloud Amount ()	Evaporation (mm)	Precipitation (mm)	Sunshine (hr)	Max. New Snowfall (cm)	Max. Snow Depth (cm)	Horizontal Radiation (MJ/m ²)
		Mean ()	Max. ()	Min. ()			Mean (%)	Min. (%)	Mean Speed (%)	Max.								
										Speed (%)	Dir. (16)							
		()	()	()			()	()	()	()	()							
1	1017.0	14.0	21.6	6.6	5.2	8.5	71	51	1.0	3.6	W						0.9	
2	1016.0	16.2	25.5	8.9	6.8	9.6	71	33	1.3	3.6	WSW						8.5	
3	1016.9	17.1	25.3	8.3	6.1	9.9	66	39	1.3	3.8	WNW						7.5	
4	1017.5	12.0	15.5	8.5	8.4	9.8	87	75	1.5	3.1	ESE		15.5				0.0	
5	1016.1	7.4	8.6	6.5	7.2	6.1	92	81	1.7	2.7	ESE		26.5				0.0	
6	1012.5	6.7	12.9	2.8	2.3	1.0	70	33	2.3	5.9	W		25.0				5.6	
7	1015.8	3.5	7.7	0.0	-1.4	-6.8	49	23	3.6	5.9	W		0.3				5.7	
8	1015.6	7.1	13.2	-2.6	-5.2	-3.3	54	19	2.5	6.2	SW						7.5	
9	1017.3	11.0	18.7	5.2	2.5	1.1	56	23	1.5	4.1	WSW						10.7	
10	1012.1	14.6	22.7	1.4	-0.7	4.0	55	20	3.1	7.4	S		0.1				10.4	
상순	1015.7	11.0	17.2	4.6	3.1	4.0	67	40	2.0	7.4	S		67.4				56.8	
11	1011.4	14.6	20.3	7.7	5.2	4.5	54	20	2.5	6.5	SW		14.5				10.5	
12	1018.8	11.5	20.9	2.1	1.0	-0.9	49	17	1.5	3.9	W						10.7	
13	1021.9	12.1	18.0	3.6	2.3	-2.8	40	15	2.2	4.5	E		0.0				1.0	
14	1009.0	8.1	12.6	6.5	7.2	5.5	85	32	1.5	3.8	WNW		21.5				0.0	
15	1013.6	8.7	15.4	4.1	2.0	2.7	69	41	2.1	4.9	SW						9.7	
16	1019.7	9.7	18.4	0.4	-1.4	1.8	65	28	1.0	2.7	S						8.6	
17	1019.7	12.3	20.0	5.5	4.3	2.9	58	25	1.1	3.1	NNE						8.6	
18	1017.7	11.9	21.8	2.8	0.8	1.6	56	18	1.3	3.7	N						11.5	
19	1018.2	13.2	24.2	1.7	-0.1	-3.3	45	6	1.4	4.0	SW						11.6	
20	1019.5	17.2	30.5	5.5	4.5	6.0	53	24	1.0	2.7	WNW						11.1	
중순	1017.0	11.9	20.2	4.0	2.6	1.8	57	23	1.6	6.5	SW		36.0				83.3	
21	1017.9	18.0	30.4	7.5	5.0	5.7	53	15	1.3	5.2	NNE						11.1	
22	1017.7	14.8	21.5	9.6	8.5	10.1	74	54	1.4	3.8	E		1.0				0.4	
23	1014.4	11.1	14.3	10.4	10.3	8.8	86	70	2.2	3.7	ESE		27.0				0.0	
24	1010.2	11.6	13.3	9.4	9.8	8.4	81	68	1.5	3.2	ENE		11.0				0.0	
25	1013.2	13.3	22.5	5.0	2.4	1.2	54	13	1.1	2.9	NE						11.4	
26	1014.4	13.6	23.4	3.7	2.0	3.3	56	20	1.3	3.8	WNW						9.8	
27	1014.9	14.3	22.1	5.1	3.8	5.3	60	29	1.3	3.7	WNW						11.3	
28	1016.8	14.1	23.8	5.4	4.0	2.1	54	13	1.4	4.1	WSW						10.9	
29	1013.8	14.8	26.7	2.7	1.5	1.9	50	8	1.2	3.8	WNW						11.4	
30	1014.1	19.3	26.8	10.0	9.3	11.4	63	40	1.3	3.4	NNW						10.7	
하순	1014.7	14.5	22.5	6.9	5.7	5.8	63	33	1.4	5.2	NNE		39.0				77.0	
	1015.8	12.5	20.0	5.1	3.8	3.9	63	32	1.6	7.4	S		142.4				217.1	

2018 4 (243)

Buan (243) Daily Meteorological Data on April, 2018

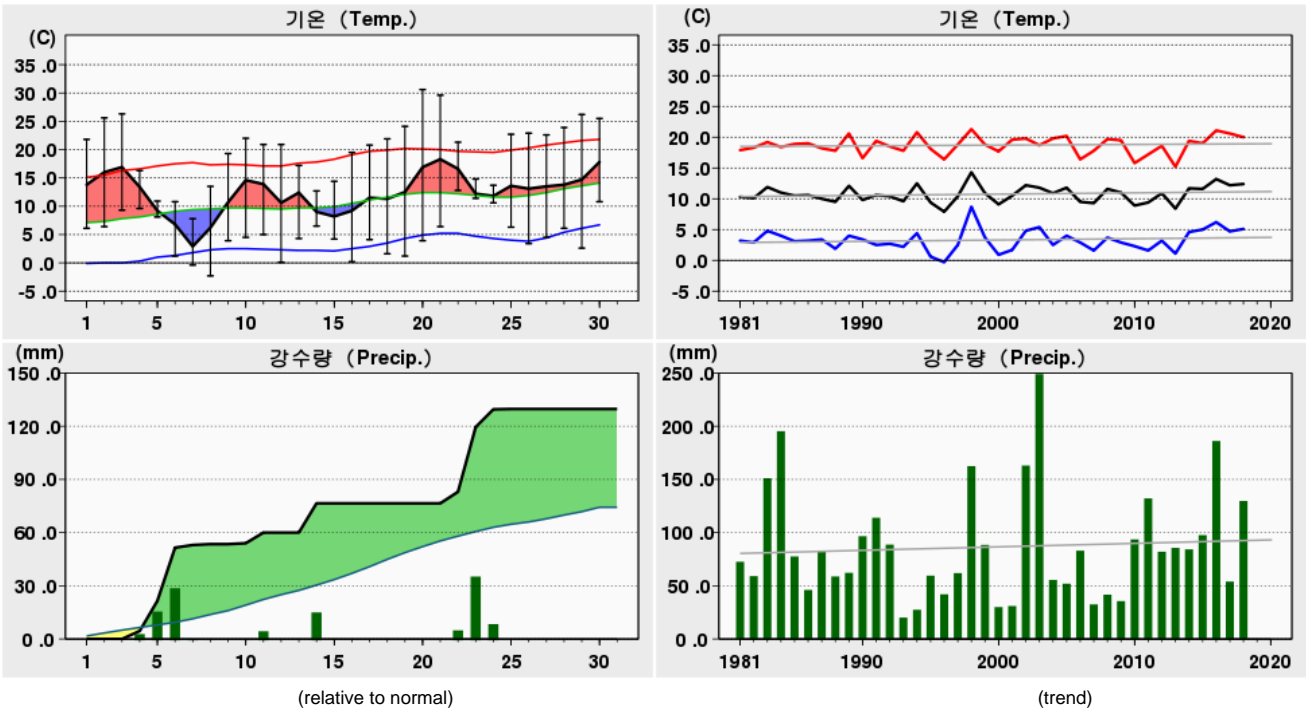


Rank	(Maximum Temperature)				(Minimum Temperature)				(Daily Precipitation)			
	2018 4		(Since Obs.)		2018 4		(Since Obs.)		2018 4		(Since Obs.)	
1	26.0	30	30.9	21 (1989)	0.5	08	-3.6	03 (1981)	30.0	14	94.0	07 (1974)
2	25.5	20	30.0	30 (1998)	2.9	07	-3.4	01 (1991)	29.0	05	88.0	18 (1984)
3	25.5	02	29.2	28 (2005)	3.1	19	-3.3	03 (1995)	25.5	23	77.0	26 (1975)

Date	Mean S. L. Press. (hPa)	Air Temperature			Grass Min. Temp. ()	Mean D. P. Temp. ()	Rel. Humid.		Wind			Mean Cloud Amount ()	Evaporation (mm)	Precipitation (mm)	Sunshine (hr)	Max. New Snowfall (cm)	Max. Snow Depth (cm)	Horizontal Radiation (MJ/m ²)
		Mean	Max.	Min.			Mean	Min.	Mean Speed	Max.								
		()	()	()			(%)	(%)	(%)	Speed	Dir.							
1	1017.0	16.1	23.0	10.3	6.9	10.1	68	57	1.6	4.9	SSW						2.7	
2	1016.1	17.6	25.5	11.5	6.7	10.9	67	39	1.8	5.1	S						10.6	
3	1017.1	18.5	24.6	13.2	9.6	12.8	71	44	1.9	5.2	WNW						7.5	
4	1017.3	12.7	18.5	9.3	10.4	10.3	86	73	2.1	5.7	WNW		7.0				0.0	
5	1014.5	10.9	13.8	9.1	9.4	9.3	90	81	2.2	4.1	NNE		29.0				0.0	
6	1014.4	7.3	9.9	3.3	3.3	3.0	75	55	3.6	7.1	WNW		23.6				2.5	
7	1017.8	5.6	8.9	2.9	1.8	-3.9	52	27	4.5	6.6	WNW		0.0				7.7	
8	1016.3	8.7	15.1	0.5	-2.5	0.6	59	34	3.4	8.5	SSW		0.5				10.5	
9	1017.9	11.2	18.1	6.9	4.7	2.4	59	15	1.6	3.7	NW						9.4	
10	1012.1	17.3	22.7	9.4	3.5	7.5	54	30	6.5	11.3	S		1.0				9.8	
상순	1016.1	12.6	18.0	7.6	5.4	6.3	68	46	2.9	11.3	S		61.1				60.7	
11	1013.0	13.1	18.1	7.2	4.3	6.9	67	43	2.5	9.6	SSW		1.0				10.9	
12	1019.7	11.1	18.7	4.4	1.9	2.0	58	20	1.5	4.3	WNW						8.7	
13	1021.3	13.5	18.3	7.3	5.1	1.0	46	27	1.2	3.6	ESE		0.0				0.1	
14	1009.3	8.6	14.8	7.3	6.3	6.1	85	31	2.7	4.9	NW		30.0				0.0	
15	1015.3	8.5	13.2	5.5	3.3	3.9	74	58	2.5	5.4	WNW						10.0	
16	1020.4	9.3	16.2	3.1	0.8	3.2	68	39	1.3	4.6	WNW						10.4	
17	1020.6	11.5	19.1	6.2	4.2	4.4	64	40	1.4	5.1	NW						10.9	
18	1018.7	10.5	17.6	4.5	2.3	3.5	64	39	1.5	5.1	WNW						11.9	
19	1019.1	11.8	20.6	3.1	1.0	1.5	56	16	1.2	4.4	NW						12.0	
20	1020.1	14.5	25.5	6.9	4.9	6.4	60	35	1.2	5.5	NW						11.8	
중순	1017.8	11.2	18.2	5.6	3.4	3.9	64	35	1.7	9.6	SSW		31.0				86.7	
21	1018.5	16.0	24.9	8.2	5.3	8.4	64	21	1.5	5.2	WNW						11.0	
22	1016.2	18.8	24.3	13.7	11.9	14.4	77	59	2.7	6.5	SE		4.5				0.8	
23	1011.5	15.2	17.9	12.1	12.7	13.1	88	81	3.3	4.9	SE		25.5				0.0	
24	1009.3	13.1	15.0	11.0	11.8	10.1	83	73	3.2	4.8	NE		2.5				0.0	
25	1013.8	13.3	19.5	7.7	6.5	3.6	54	24	1.9	4.3	WNW						11.3	
26	1015.2	12.9	19.9	6.6	5.3	6.6	68	32	1.3	4.5	WNW						9.0	
27	1015.7	13.3	19.8	7.8	6.5	8.0	72	41	1.3	4.5	NW						10.2	
28	1017.6	13.2	21.3	8.2	7.5	8.6	76	37	1.2	4.6	WNW						8.9	
29	1014.4	13.7	22.4	6.7	5.3	8.6	74	26	1.5	4.3	NW						11.4	
30	1014.5	18.3	26.0	12.6	11.8	13.7	75	52	1.5	4.7	S						7.1	
하순	1014.7	14.8	21.1	9.5	8.5	9.5	73	45	1.9	6.5	SE		32.5				69.7	
	1016.2	12.9	19.1	7.6	5.8	6.6	69	42	2.2	11.3	S		124.6				217.1	

2018 4 (244)

Imsil (244) Daily Meteorological Data on April, 2018

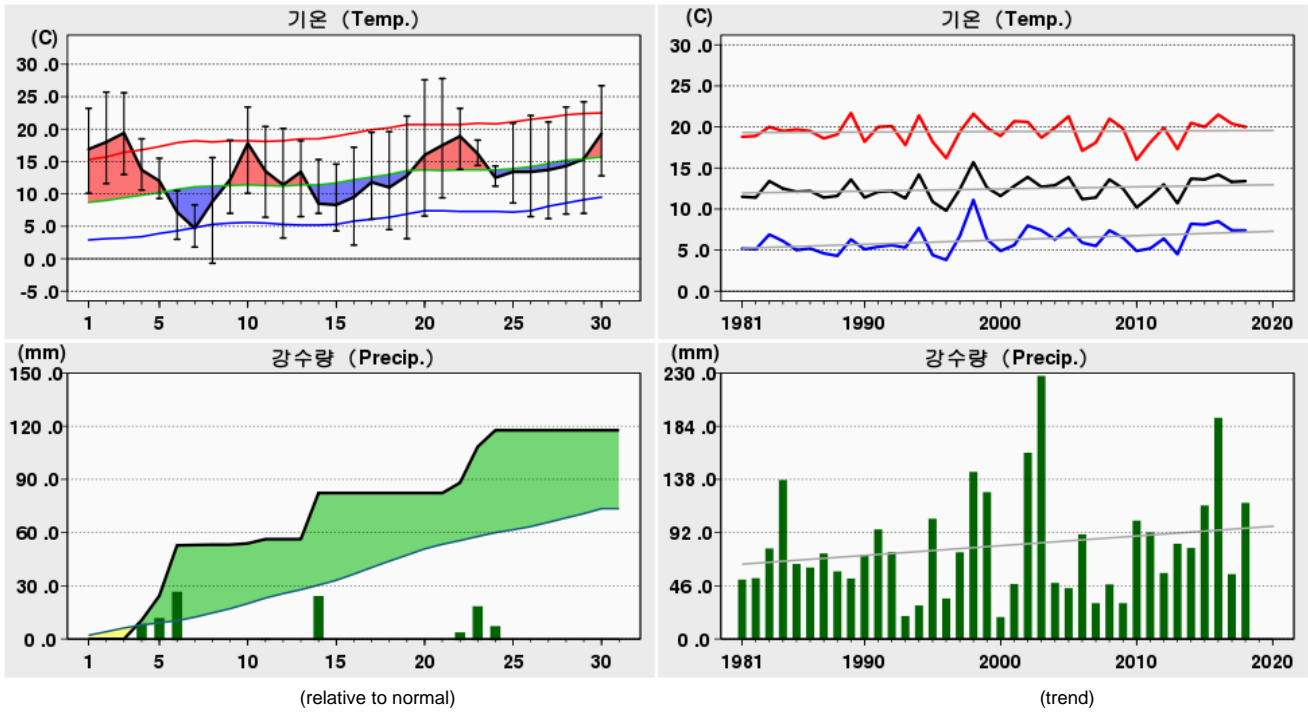


Rank	(Maximum Temperature)				(Minimum Temperature)				(Daily Precipitation)			
	2018 4		(Since Obs.)		2018 4		(Since Obs.)		2018 4		(Since Obs.)	
1	30.6	20	30.6	20 (2018)	-2.3	08	-7.1	03 (1995)	36.5	23	102.9	18 (1984)
2	29.6	21	29.6	21 (2018)	-0.4	07	-6.6	05 (1996)	30.0	06	92.1	17 (1991)
3	26.3	03	29.5	29 (1998)	0.1	12	-6.6	04 (1995)	17.0	05	80.5	16 (2002)

Date	Mean S. L. Press. (hPa)	Air Temperature			Grass Min. Temp. ()	Mean D. P. Temp. ()	Rel. Humid.		Wind			Mean Cloud Amount ()	Evaporation (mm)	Precipitation (mm)	Sunshine (hr)	Max. New Snowfall (cm)	Max. Snow Depth (cm)	Horizontal Radiation (MJ/m ²)
		Mean	Max.	Min.			Mean	Min.	Mean Speed	Max.								
		()	()	()			(%)	(%)	(%)	Speed	Dir.							
1	1017.4	13.8	21.8	6.1	4.3	8.6	72	50	0.9	3.1	SE						1.1	
2	1016.3	16.0	25.6	6.4	3.7	8.4	68	29	1.1	3.5	SE						8.2	
3	1017.2	16.9	25.3	9.3	6.2	10.3	68	32	1.0	2.9	SE						5.5	
4	1017.1	13.4	16.3	9.6	9.7	11.7	90	80	1.2	3.3	ESE		4.5				0.0	
5	1015.2	9.2	10.9	8.1	8.2	7.8	91	78	1.9	3.6	SSW		17.0				0.0	
6	1013.0	6.8	10.8	1.2	0.1	2.5	75	39	2.7	5.9	W		30.0				5.9	
7	1017.1	2.9	7.8	-0.4	-1.9	-5.6	56	22	3.1	7.5	W		1.5				6.5	
8	1016.9	6.2	13.5	-2.3	-4.6	-0.7	66	31	2.5	5.8	SSW		0.5				6.2	
9	1017.6	10.7	19.3	3.9	0.9	0.1	57	15	0.8	2.4	NNE						10.6	
10	1013.7	14.6	22.0	4.5	1.4	5.4	57	26	2.7	5.2	SSW		0.5				9.9	
상순	1016.2	11.1	17.4	4.6	2.8	4.9	70	40	1.8	7.5	W		54.0		53.9			
11	1012.1	13.9	20.9	5.0	1.8	4.4	60	22	1.9	4.8	W		6.0				9.6	
12	1019.3	10.6	20.9	0.1	-1.6	-1.6	50	18	1.1	2.8	NW						8.4	
13	1021.5	12.4	17.2	4.3	2.4	-3.0	39	17	1.7	4.1	SE						0.7	
14	1008.5	9.0	12.7	6.5	6.7	6.2	86	29	1.5	3.7	NW		16.5				0.0	
15	1014.4	8.2	14.4	4.2	2.6	2.2	70	37	1.9	5.3	W						7.6	
16	1019.8	9.2	19.5	0.2	-2.1	-2.3	69	27	1.0	2.9	W						7.3	
17	1020.0	11.5	20.8	4.1	2.4	3.2	63	26	1.0	3.0	W						9.1	
18	1017.9	11.3	21.9	1.6	-0.8	2.4	62	21	1.0	3.4	W						12.1	
19	1018.6	12.5	24.1	1.2	-1.5	-1.1	53	7	1.0	3.3	W						12.0	
20	1019.6	16.9	30.6	3.9	2.1	4.7	56	12	0.7	2.0	W						11.8	
중순	1017.2	11.6	20.3	3.1	1.2	2.0	61	22	1.3	5.3	W		22.5		78.6			
21	1018.2	18.3	29.6	6.4	3.3	5.2	54	10	1.2	3.4	SE						11.3	
22	1017.1	16.6	21.3	12.8	10.4	13.9	85	69	1.2	3.3	SE		6.5				0.6	
23	1013.0	12.2	14.8	11.4	12.0	11.0	93	87	1.3	2.9	SSE		36.5				0.0	
24	1009.0	11.8	13.7	10.6	11.1	10.9	95	88	0.7	1.9	N		10.0				0.0	
25	1013.1	13.6	22.7	6.3	4.1	3.9	61	15	1.0	2.5	WSW		0.2				11.3	
26	1014.7	13.1	22.9	3.4	2.1	3.5	60	21	0.9	3.1	WNW						9.7	
27	1015.3	13.5	22.6	4.5	2.4	6.0	67	27	1.0	3.0	WNW						11.1	
28	1017.2	13.8	23.9	6.1	3.6	4.2	63	16	1.1	3.5	W						10.7	
29	1014.2	14.7	26.2	2.6	0.2	4.6	60	17	1.0	2.8	W						11.5	
30	1014.6	17.8	25.5	10.8	9.7	12.5	73	49	1.1	2.7	S						3.7	
하순	1014.6	14.5	22.3	7.5	5.9	7.6	71	40	1.1	3.5	W		53.2		69.9			
월합	1016.0	12.4	20.0	5.1	3.3	4.8	67	34	1.4	7.5	W		129.7		202.4			

2018 4 (245)

Jeongeup (245) Daily Meteorological Data on April, 2018

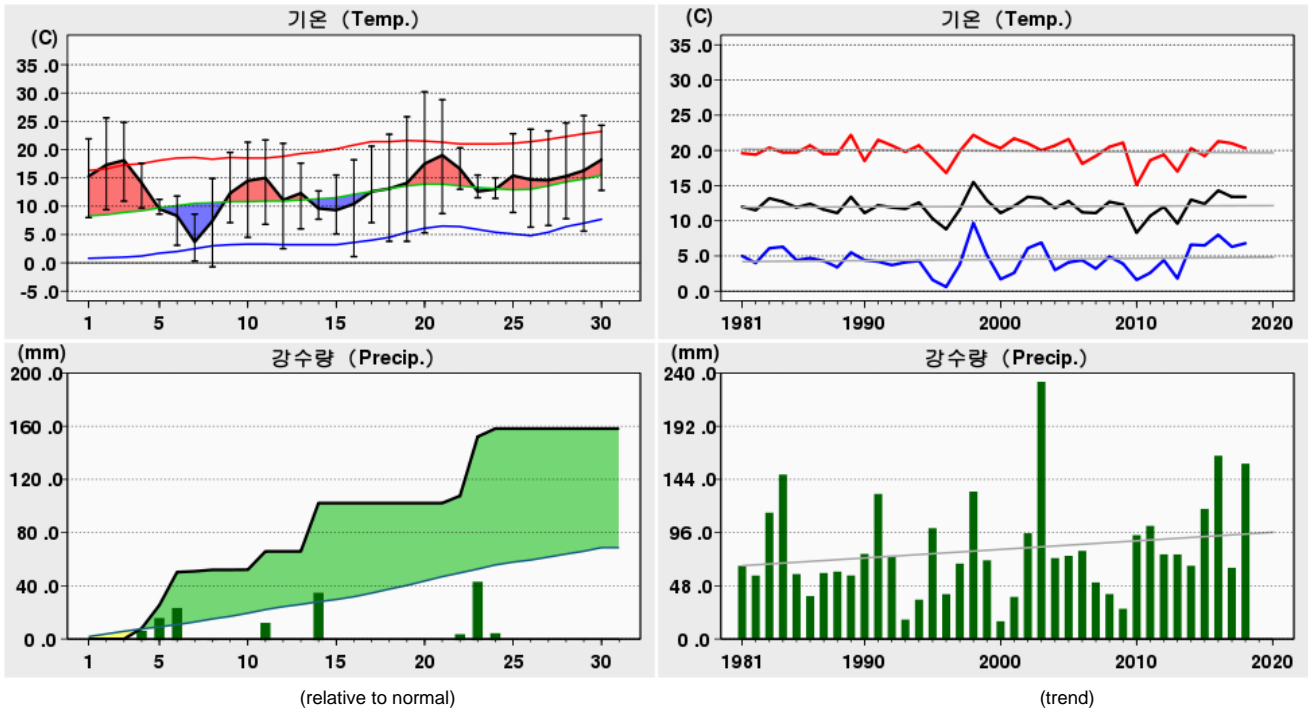


Rank	(Maximum Temperature)				(Minimum Temperature)				(Daily Precipitation)			
	2018 4		(Since Obs.)		2018 4		(Since Obs.)		2018 4		(Since Obs.)	
1	27.8	21	31.0	28 (2005)	-0.7	08	-4.2	01 (1991)	28.4	06	93.0	16 (2002)
2	27.6	20	30.5	21 (1989)	1.8	07	-3.5	06 (1973)	26.0	14	79.1	18 (1984)
3	26.7	30	30.3	24 (2012)	2.1	16	-3.0	02 (1991)	20.3	23	75.1	07 (1974)

Date	Mean S. L. Press. (hPa)	Air Temperature			Grass Min. Temp. ()	Mean D. P. Temp. ()	Rel. Humid.		Wind			Mean Cloud Amount ()	Evaporation (mm)	Precipitation (mm)	Sunshine (hr)	Max. New Snowfall (cm)	Max. Snow Depth (cm)	Horizontal Radiation (MJ/m ²)	
		Mean ()	Max. ()	Min. ()			Mean (%)	Min. (%)	Mean Speed (%)	Max.									
										Speed (%)	Dir. (16)								
		()	()	()			()	()	()	()	()								()
1	1016.7	16.9	23.2	10.1	6.5	11.6	72	60	2.1	6.1	WSW		0.0	3.2					
2	1015.9	18.0	25.7	11.6	6.4	12.7	73	45	1.9	4.2	SW			9.8					
3	1016.9	19.4	25.6	13.0	9.2	14.2	74	47	1.6	4.3	WNW			9.0					
4	1016.9	13.7	18.5	10.6	11.8	12.7	94	81	1.7	4.3	SW			0.0					
5	1014.1	12.0	15.5	9.3	10.0	10.7	92	76	1.4	5.0	SSW		10.6	0.0					
6	1014.0	7.2	10.5	3.0	2.8	3.6	79	53	3.4	6.4	W		28.4	6.7					
7	1017.7	4.7	8.3	1.8	-1.0	-4.4	54	26	3.7	7.3	NNW		0.2	7.9					
8	1016.1	8.8	15.6	-0.7	-2.0	0.8	62	30	3.9	9.8	WSW		0.2	11.1					
9	1017.5	12.2	18.3	7.0	4.3	3.8	61	26	1.5	5.2	WSW			9.1					
10	1012.3	17.8	23.4	10.1	3.5	8.2	56	29	5.9	10.6	SSW		0.7	9.8					
상순	1015.8	13.1	18.5	7.6	5.2	7.4	72	47	2.7	10.6	SSW		53.9	66.6					
11	1012.6	13.5	20.4	6.4	3.8	7.4	70	27	3.1	7.8	SSW		2.4	9.4					
12	1019.3	11.4	20.1	3.2	1.5	0.5	51	20	1.3	5.8	N			8.2					
13	1021.0	13.4	18.2	6.5	4.5	-0.9	42	22	1.3	3.7	ESE		0.0	0.4					
14	1008.8	8.5	15.3	7.0	6.0				2.7	4.8	NNE		26.0	0.0					
15	1015.0	8.3	14.6	4.3	3.2	4.3	78	41	2.0	5.9	WSW			8.8					
16	1020.0	9.5	17.2	2.1	1.0	4.0	72	35	1.3	4.0	N			9.3					
17	1020.2	11.8	19.5	6.1	4.9	5.8	70	45	1.3	4.7	N			10.5					
18	1018.2	11.0	19.6	4.5	2.2	4.9	70	35	0.9	3.5	N			12.3					
19	1018.7	12.8	22.0	3.1	1.1	2.2	57	10	1.0	3.8	NNW			12.0					
20	1019.7	16.0	27.6	6.6	4.8	8.2	64	34	0.9	3.6	WNW			11.9					
중순	1017.4	11.6	19.5	5.0	3.3	4.0	64	30	1.6	7.8	SSW		28.4	82.8					
21	1018.3	17.5	27.8	9.4	6.2	8.8	65	11	1.4	4.2	SW			11.3					
22	1015.9	18.9	23.2	13.8	12.3	16.1	85	70	2.4	7.9	S		5.8	0.1					
23	1011.1	16.2	18.3	14.4	14.7	14.6	91	79	2.5	5.4	SSE		20.3	0.0					
24	1008.8	12.5	14.3	11.2	12.1	12.0	97	94	2.3	4.5	NE		9.3	0.0					
25	1013.3	13.4	20.9	8.6	8.1	7.1	69	36	1.6	3.9	N			10.7					
26	1014.9	13.4	22.1	6.5	5.8	6.6	67	33	0.9	3.0	NW			10.3					
27	1015.4	13.7	21.1	6.2	6.2	8.3	73	35	1.0	3.5	WSW			10.0					
28	1017.2	14.3	23.4	6.9	6.2	7.3	69	23	1.0	3.2	WNW			10.3					
29	1014.0	15.4	24.2	7.0	5.0	8.3	68	28	0.9	3.2	W			11.2					
30	1014.2	19.3	26.7	12.8	11.7	15.4	80	56	1.5	4.8	WSW			5.9					
하순	1014.3	15.5	22.2	9.7	8.8	10.5	76	47	1.6	7.9	S		35.4	69.8					
	1015.8	13.4	20.0	7.4	5.8	7.4	71	42	1.9	10.6	SSW		117.7	219.2					

2018 4 (247)

Namwon (247) Daily Meteorological Data on April, 2018

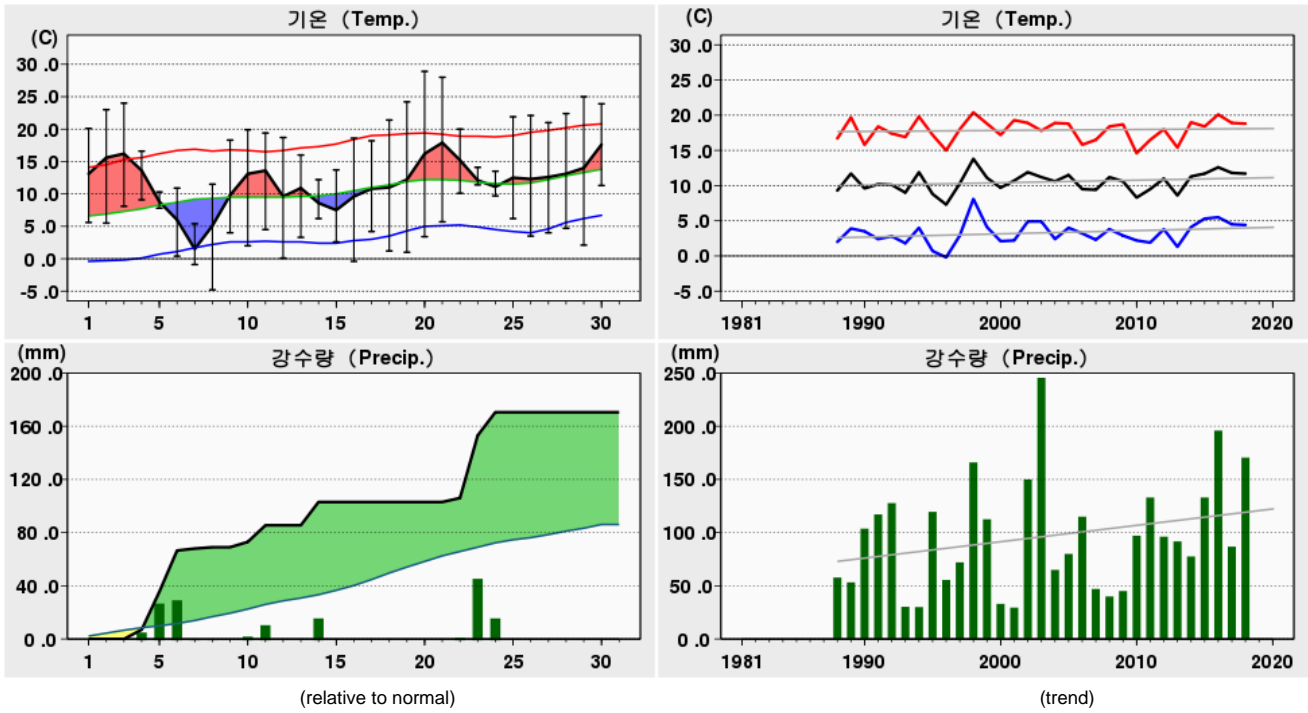


Rank	(Maximum Temperature)				(Minimum Temperature)				(Daily Precipitation)			
	2018 4		(Since Obs.)		2018 4		(Since Obs.)		2018 4		(Since Obs.)	
1	30.2	20	30.9	29 (1998)	-0.7	08	-6.2	03 (1995)	44.5	23	122.4	05 (1980)
2	28.8	21	30.5	29 (2005)	0.3	07	-6.1	04 (1995)	36.3	14	109.0	17 (1991)
3	26.0	29	30.2	20 (2018)	1.1	16	-6.0	03 (1974)	24.9	06	90.3	18 (1984)

Date	Mean S. L. Press. (hPa)	Air Temperature			Grass Min. Temp. ()	Mean D. P. Temp. ()	Rel. Humid.		Wind			Mean Cloud Amount ()	Evaporation (mm)	Precipitation (mm)	Sunshine (hr)	Max. New Snowfall (cm)	Max. Snow Depth (cm)	Horizontal Radiation (MJ/m ²)
		Mean ()	Max. ()	Min. ()			Mean (%)	Min. (%)	Mean Speed (%)	Max.								
										Speed (%)	Dir. (16)							
1	1017.3	15.3	21.9	8.0	3.3	8.2	64	46	1.2	2.9	WSW						1.7	
2	1016.2	17.3	25.6	9.4	4.7	9.8	66	32	1.7	3.9	S						8.7	
3	1017.1	18.1	24.8	10.9	6.9	10.4	64	37	1.6	3.9	W						6.1	
4	1017.1	14.1	17.6	9.7	9.4	12.1	88	74	1.5	6.1	ENE	8.0					0.0	
5	1015.5	9.5	11.2	8.6	8.4	7.3	87	74	2.8	5.2	ENE	17.4					0.0	
6	1012.7	8.3	11.8	3.1	1.3	1.2	65	35	2.5	5.6	W	24.9					6.5	
7	1017.4	3.7	8.6	0.3	-4.9	-6.4	51	20	3.0	7.1	WNW	0.6					7.5	
8	1017.0	7.4	14.9	-0.7	-2.0	-1.4	60	24	2.5	7.9	SW	1.1					7.9	
9	1017.5	12.3	19.5	7.1	2.6	0.3	50	16	1.5	3.8	WSW						10.3	
10	1014.1	14.5	21.3	4.5	-0.4	4.5	53	32	3.4	6.9	S	0.1					9.4	
상순	1016.2	12.1	17.7	6.1	2.9	4.6	65	39	2.2	7.9	SW	52.1					58.1	
11	1011.8	15.0	21.7	6.8	1.1	4.7	57	19	2.2	4.5	WSW	13.8					8.7	
12	1019.0	11.1	21.1	2.5	-2.6	-1.0	49	19	1.4	2.9	WNW						7.8	
13	1021.5	12.3	17.6	6.0	1.5	-1.6	42	20	2.1	5.6	ENE						0.5	
14	1008.4	9.6	12.7	7.7	6.7	6.4	83	31	2.1	5.3	E	36.3					0.0	
15	1014.2	9.3	15.5	5.1	0.1	1.4	60	34	1.8	4.9	WNW						9.9	
16	1019.6	10.4	18.2	1.1	-3.3	2.2	62	31	1.4	3.1	WSW						9.1	
17	1019.7	12.6	20.6	7.1	3.0	3.0	57	18	1.4	3.4	SW						9.9	
18	1017.5	13.1	22.7	3.8	-0.1	1.8	54	16	1.6	3.7	SW						12.0	
19	1018.2	14.1	25.8	3.8	-1.2	-0.3	47	8	1.5	2.9	ENE						12.1	
20	1019.5	17.5	30.2	5.3	0.5	3.3	46	17	1.5	3.1	SSE						11.9	
중순	1016.9	12.5	20.6	4.9	0.6	2.0	56	21	1.7	5.6	ENE	50.1					81.9	
21	1018.4	19.0	28.8	8.7	3.5	3.7	49	9	2.3	5.6	S						11.6	
22	1017.2	16.6	20.3	13.0	9.3	13.1	81	62	2.1	3.8	ENE	5.4					0.1	
23	1013.3	12.6	15.5	11.5	11.4	9.9	84	77	3.7	5.8	ENE	44.5					0.0	
24	1008.7	13.0	15.0	11.4	11.0	9.5	80	68	3.6	5.4	ENE	6.1					0.0	
25	1012.7	15.4	22.8	8.9	3.4	3.9	52	20	1.6	2.8	WSW						12.5	
26	1014.4	14.7	23.6	6.3	3.4	2.9	51	16	1.5	3.3	WSW						9.4	
27	1015.1	14.6	23.3	6.6	2.4	5.1	58	26	1.4	3.6	WNW						10.8	
28	1016.9	15.3	24.7	7.8	4.8	5.3	59	23	1.8	4.1	WSW						12.0	
29	1013.9	16.3	26.0	5.6	1.6	2.6	46	9	1.9	3.9	WSW						12.3	
30	1014.6	18.2	24.3	12.8	9.9	11.7	67	49	1.9	4.1	SW						6.0	
하순	1014.5	15.6	22.4	9.3	6.1	6.8	63	36	2.2	5.8	ENE	56.0					74.7	
	1015.9	13.4	20.3	6.8	3.2	4.5	61	32	2.0	7.9	SW	158.2					214.7	

2018 4 (248)

Jangsu (248) Daily Meteorological Data on April, 2018

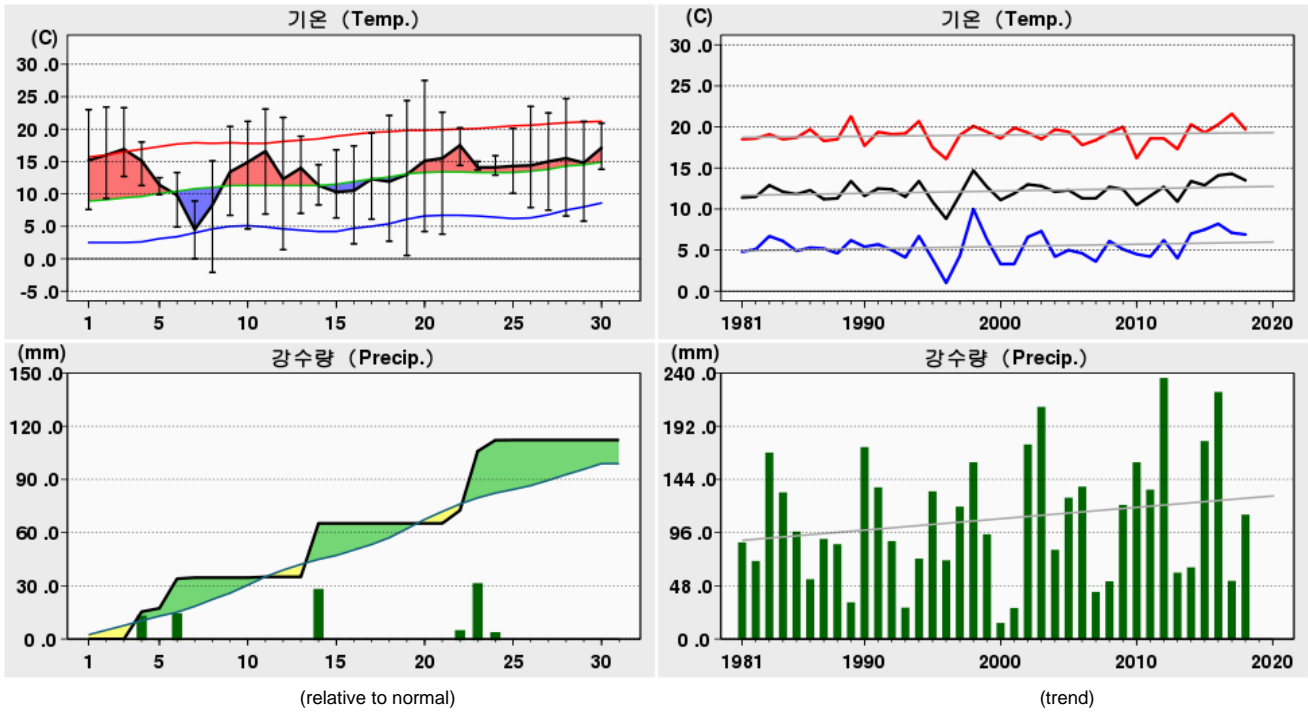


Rank	(Maximum Temperature)				(Minimum Temperature)				(Daily Precipitation)			
	2018 4		(Since Obs.)		2018 4		(Since Obs.)		2018 4		(Since Obs.)	
1	28.9	20	28.9	20 (2018)	-4.8	08	-6.6	02 (1991)	47.0	23	93.6	17 (1991)
2	28.0	21	28.0	21 (2018)	-0.9	07	-6.5	04 (1995)	31.0	06	70.5	22 (1995)
3	25.0	29	27.6	29 (1998)	-0.4	16	-6.5	03 (1995)	28.5	05	63.0	16 (2002)

Date	Mean S. L. Press. (hPa)	Air Temperature			Grass Min. Temp. ()	Mean D. P. Temp. ()	Rel. Humid.		Wind			Mean Cloud Amount ()	Evaporation (mm)	Precipitation (mm)	Sunshine (hr)	Max. New Snowfall (cm)	Max. Snow Depth (cm)	Horizontal Radiation (MJ/m ²)
		Mean ()	Max. ()	Min. ()			Mean (%)	Min. (%)	Mean Speed (%)	Max.								
										Speed (%)	Dir. (16)							
1	1017.2	13.1	20.1	5.6	3.3	8.9	77	55	1.4	4.5	SSW						1.3	
2	1016.0	15.6	23.0	5.5	2.3	8.6	67	35	1.9	5.1	SW						8.6	
3	1016.9	16.2	24.0	8.1	4.8	9.9	70	36	1.9	5.2	SW						7.9	
4	1016.8	13.6	16.6	9.1	8.4	11.3	86	75	2.3	4.9	NNW		7.0				0.0	
5	1015.3	8.8	10.3	7.8	7.2	6.7	88	81	2.5	4.3	SW		28.5				0.0	
6	1012.3	6.0	10.9	0.4	-0.2	0.7	71	33	4.2	7.6	WSW		31.0				6.5	
7	1016.6	1.5	5.4	-0.9	-2.3	-6.0	59	29	4.3	9.1	W		1.5				5.7	
8	1016.5	5.1	11.5	-4.8	-9.7	-2.8	61	31	3.7	7.7	SW		1.0				8.5	
9	1017.3	9.8	18.3	4.0	-1.0	0.0	57	18	1.7	4.5	NNE						11.0	
10	1013.4	13.1	19.9	2.0	-2.9	3.7	58	27	3.7	8.2	SSW		4.0				10.0	
상순	1015.8	10.3	16.0	3.7	1.0	4.1	69	42	2.8	9.1	W		73.0				59.5	
11	1011.2	13.6	19.4	4.5	0.5	3.7	55	26	3.6	6.7	NW		12.5				10.6	
12	1019.0	9.6	18.7	0.1	-3.9	-1.1	54	21	1.7	5.9	W						8.4	
13	1021.9	10.9	16.0	3.3	-0.2	-2.2	44	20	1.9	5.5	ENE		0.0				1.1	
14	1008.4	8.6	12.2	6.2	5.6	5.7	84	36	3.2	6.4	NNW		17.5				0.0	
15	1013.7	7.5	13.7	2.6	0.2	1.2	67	42	3.3	5.7	NW						10.1	
16	1019.2	9.6	18.6	-0.4	-4.8	1.8	63	30	1.3	3.7	SW						8.9	
17	1019.6	10.8	18.2	4.2	0.6	3.3	65	31	1.0	3.8	NW						7.1	
18	1017.3	11.0	21.4	1.2	-3.3	1.8	61	19	1.1	5.0	WSW						11.3	
19	1018.3	12.2	24.2	1.0	-3.4	-1.1	53	9	1.2	5.3	NW						11.3	
20	1019.4	16.2	28.9	3.4	-0.6	4.8	55	19	1.0	4.0	SSW						11.4	
중순	1016.8	11.0	19.1	2.6	-0.9	1.8	60	25	1.9	6.7	NW		30.0				80.2	
21	1017.8	17.9	28.0	5.7	0.5	2.3	47	12	1.9	6.2	SW						10.7	
22	1017.4	15.2	20.0	10.1	6.6	11.9	81	66	1.4	4.2	SSW		3.0				0.0	
23	1013.7	12.1	14.1	11.4	10.8	10.1	88	81	1.8	3.9	SW		47.0				0.0	
24	1009.2	11.1	13.5	9.7	9.8	10.0	93	87	2.1	4.2	N		17.5				0.0	
25	1012.8	12.5	21.9	6.2	1.9	3.9	64	20	1.3	3.3	W						10.3	
26	1014.3	12.3	22.1	3.5	-0.9	3.5	62	20	1.2	5.8	NW						9.8	
27	1014.8	12.6	21.0	4.0	-0.2	5.1	66	30	1.5	6.1	N						11.4	
28	1016.9	13.1	22.4	4.7	-0.1	3.8	62	19	1.6	6.1	WSW						11.6	
29	1013.8	14.0	25.0	2.1	-3.0	1.7	55	8	1.4	4.4	SSW						11.7	
30	1014.1	17.6	23.9	11.3	8.5	12.2	72	50	2.0	4.8	S						7.9	
하순	1014.5	13.8	21.2	6.9	3.4	6.5	69	39	1.6	6.2	SW		67.5				73.4	
	1015.7	11.7	18.8	4.4	1.2	4.1	66	36	2.1	9.1	W		170.5				213.1	

2018 4 (260)

Jangheung (260) Daily Meteorological Data on April, 2018

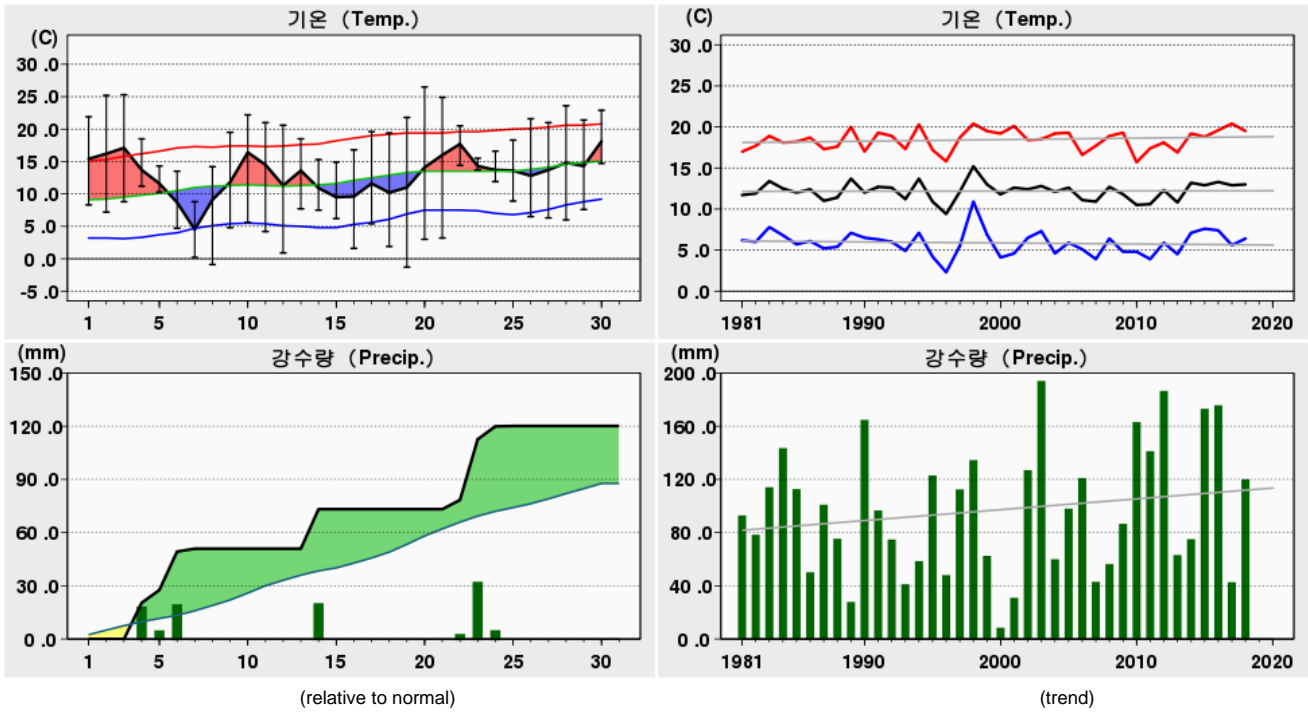


Rank	(Maximum Temperature)				(Minimum Temperature)				(Daily Precipitation)			
	2018 4		(Since Obs.)		2018 4		(Since Obs.)		2018 4		(Since Obs.)	
1	27.5	20	28.3	26 (2015)	-2.1	08	-5.7	12 (1996)	33.4	23	128.2	05 (1980)
2	24.7	28	28.2	30 (2017)	0.0	07	-5.0	05 (1996)	30.2	14	127.5	21 (2012)
3	24.4	19	28.0	18 (2009)	0.5	19	-4.7	10 (1993)	16.7	06	109.7	24 (1977)

Date	Mean S. L. Press. (hPa)	Air Temperature			Grass Min. Temp. ()	Mean D. P. Temp. ()	Rel. Humid.		Wind			Mean Cloud Amount ()	Evaporation (mm)	Precipitation (mm)	Sunshine (hr)	Max. New Snowfall (cm)	Max. Snow Depth (cm)	Horizontal Radiation (MJ/m ²)
		Mean ()	Max. ()	Min. ()			Mean (%)	Min. (%)	Mean Speed (%)	Max.								
										Speed (%)	Dir. (16)							
1	1017.4	15.2	23.0	7.6	3.7	10.8	77	51	1.2	4.0	W						4.0	
2	1016.7	16.0	23.4	9.3	4.1	13.2	86	52	2.0	6.1	SE						8.1	
3	1017.7	16.9	23.3	12.7	7.0	14.4	87	57	2.0	6.6	SE						7.2	
4	1017.1	15.1	18.0	11.3	8.6	14.5	97	87	1.4	6.0	SSE		15.4				0.0	
5	1015.4	11.4	12.5	9.9	9.1	9.8	90	82	2.6	4.5	SSE		1.9				0.0	
6	1012.7	9.8	13.3	4.9	2.2	3.0	65	41	4.8	8.0	NW		16.7				7.2	
7	1017.9	4.5	8.9	0.0	-5.0	-3.6	58	32	4.5	9.1	N		0.6				6.2	
8	1017.5	8.3	15.1	-2.1	-6.2	1.8	67	33	1.9	6.8	SW						10.1	
9	1017.5	13.4	20.4	6.7	0.7	3.8	58	23	1.6	3.2	NNW						10.8	
10	1014.8	14.9	21.2	4.6	-0.4	10.7	78	48	3.1	7.1	SE						8.9	
상순	1016.5	12.6	17.9	6.5	2.4	7.8	76	51	2.5	9.1	N		34.6				62.5	
11	1011.8	16.6	23.1	6.9	1.0	7.1	59	18	2.6	6.6	WSW		0.4				9.4	
12	1018.5	12.3	21.8	1.4	-3.2	1.5	56	17	1.2	5.0	NNE						5.9	
13	1021.0	14.0	18.9	7.0	3.5	0.2	42	22	2.9	7.0	SSE		0.0				1.6	
14	1007.7	11.3	14.5	8.3	6.9	9.0	86	34	3.2	7.6	NNW		30.2				0.0	
15	1013.9	10.3	16.8	6.3	3.2	3.6	65	40	4.1	7.6	N						11.0	
16	1019.7	10.5	17.4	2.3	-2.3	3.7	67	29	1.6	4.4	SSE						7.8	
17	1019.8	12.3	19.4	6.1	1.7	6.9	74	37	1.2	5.3	SE						9.8	
18	1017.8	11.9	22.1	2.7	-1.6	4.8	69	26	1.3	3.9	WSW						11.8	
19	1018.3	13.0	24.4	0.5	-4.5	1.7	57	10	1.1	3.4	WSW						11.3	
20	1019.9	15.1	27.5	4.2	-0.1	5.4	59	19	1.7	5.8	SE						11.0	
중순	1016.8	12.7	20.6	4.6	0.5	4.4	63	25	2.1	7.6	N		30.6				79.6	
21	1019.1	15.5	22.6	3.8	-1.0	10.9	77	41	2.4	5.8	SSE						11.8	
22	1016.9	17.5	20.2	14.4	13.3	16.1	92	80	2.8	6.0	SSE		7.3				0.0	
23	1012.7	14.1	15.0	13.7	12.8	13.5	96	90	1.9	5.1	SSE		33.4				0.0	
24	1008.3	14.1	15.9	12.9	12.2	13.7	98	94	0.8	3.4	SE		6.2				0.0	
25	1013.1	14.3	20.1	10.1	5.8	11.5	85	52	0.8	3.7	SSE		0.1				2.9	
26	1014.4	14.4	23.5	7.9	4.0	8.3	73	35	0.9	3.0	W						7.3	
27	1015.1	15.0	22.5	7.5	3.0	8.4	69	32	1.2	3.7	NW						10.9	
28	1016.9	15.5	24.7	6.6	3.0	8.7	71	30	0.8	2.9	WNW						9.8	
29	1014.3	14.8	21.2	5.8	2.1	10.3	77	46	1.8	6.0	SSE						9.4	
30	1015.1	17.1	20.9	13.8	9.4	14.6	86	73	1.8	5.0	SE		0.0				0.4	
하순	1014.6	15.2	20.7	9.7	6.5	11.6	82	57	1.5	6.0	SSE		47.0				52.5	
월합	1016.0	13.5	19.7	6.9	3.1	7.9	74	44	2.0	9.1	N		112.2				194.6	

2018 4 (261)

Haenam (261) Daily Meteorological Data on April, 2018

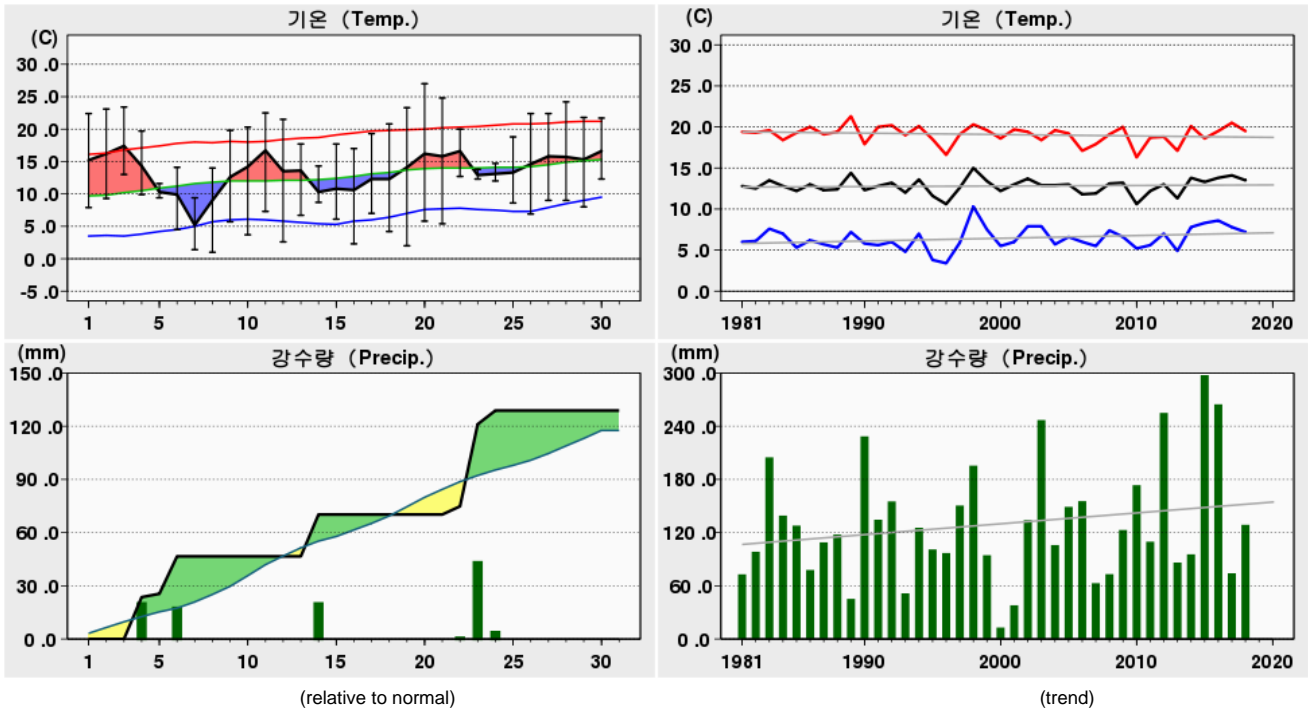


Rank	(Maximum Temperature)				(Minimum Temperature)				(Daily Precipitation)			
	2018 4		(Since Obs.)		2018 4		(Since Obs.)		2018 4		(Since Obs.)	
1	26.5	20	27.3	27 (1983)	-1.3	19	-4.6	04 (1995)	34.2	23	111.6	24 (1977)
2	25.3	03	27.2	29 (1998)	-0.9	08	-3.9	02 (1991)	22.3	14	98.0	05 (1980)
3	25.2	02	27.1	21 (2004)	0.2	07	-3.8	01 (2011)	21.7	06	87.5	21 (2012)

Date	Mean S. L. Press. (hPa)	Air Temperature			Grass Min. Temp. ()	Mean D. P. Temp. ()	Rel. Humid.		Wind			Mean Cloud Amount ()	Evaporation (mm)	Precipitation (mm)	Sunshine (hr)	Max. New Snowfall (cm)	Max. Snow Depth (cm)	Horizontal Radiation (MJ/m ²)
		Mean ()	Max. ()	Min. ()			Mean (%)	Min. (%)	Mean Speed (%)	Max.								
										Speed (%)	Dir. (16)							
1	1017.5	15.4	21.9	8.3	4.1	10.0	72	49	1.7	5.3	WSW						2.7	
2	1016.8	16.2	25.2	7.2	3.0	10.3	73	37	1.4	5.3	WSW						10.4	
3	1017.7	17.1	25.3	8.8	3.7	12.2	76	45	1.7	5.7	WSW						9.9	
4	1017.3	13.7	18.5	11.2	7.8	12.2	91	76	2.4	8.4	ESE		20.4				0.0	
5	1014.6	11.6	14.3	10.3	8.8	9.2	86	71	6.3	9.4	ESE		7.2				0.4	
6	1014.0	8.7	13.5	4.7	3.6	2.2	65	41	5.8	11.1	WNW		21.7				6.9	
7	1018.9	4.5	8.8	0.2	-5.6	-4.7	54	20	5.4	9.6	WNW		1.6				6.5	
8	1017.8	9.1	14.2	-0.9	-6.5	1.0	58	34	4.4	10.7	SW						11.3	
9	1018.1	11.8	19.5	4.8	-1.5	3.9	63	19	2.0	5.4	SW						10.6	
10	1014.5	16.4	22.2	5.6	-0.7	9.1	64	36	4.5	8.9	SSW						9.4	
상순	1016.7	12.5	18.3	6.0	1.7	6.5	70	43	3.6	11.1	WNW		50.9				68.1	
11	1012.8	14.5	21.0	4.2	-2.7	7.0	65	23	3.5	8.3	SSW		0.0				9.2	
12	1019.0	11.3	20.6	0.9	-4.7	1.8	59	16	1.6	6.0	NNW						5.1	
13	1020.6	13.6	18.5	7.7	5.1	-0.9	42	19	4.4	9.2	E		0.0				0.4	
14	1008.0	10.9	15.3	7.5	5.4	7.7	82	31	4.6	8.6	NW		22.3				0.2	
15	1015.1	9.5	14.9	6.2	2.7	3.2	66	40	3.5	7.3	WNW						10.4	
16	1020.2	9.6	16.8	1.6	-3.7	3.1	68	32	1.7	4.8	NW						8.2	
17	1020.3	11.6	19.6	5.4	-0.4	5.4	70	33	1.7	6.0	SW						11.1	
18	1018.6	10.2	19.4	1.9	-4.2	4.1	71	28	1.5	4.8	SW						11.8	
19	1019.1	11.0	21.8	-1.3	-6.5	2.2	63	21	1.4	4.1	W						12.2	
20	1020.2	14.1	26.5	3.0	-2.2	5.5	63	24	1.3	4.8	WSW						12.0	
중순	1017.4	11.6	19.4	3.7	-1.1	3.9	65	27	2.5	9.2	E		22.3				80.6	
21	1018.9	16.0	24.9	3.2	-2.7	8.4	67	17	1.9	6.0	SW						12.2	
22	1016.3	17.7	20.5	14.4	12.7	15.7	88	77	4.0	6.2	ESE		5.2				0.3	
23	1011.6	14.3	15.5	13.7	12.0	12.7	90	85	5.0	8.2	ESE		34.2				0.0	
24	1008.0	13.7	16.6	11.9	11.4	12.7	94	88	1.5	4.9	WNW		7.3				0.0	
25	1013.1	13.6	18.3	8.9	3.5	10.8	85	63	1.2	3.4	WSW		0.2				2.0	
26	1015.2	12.8	21.6	6.5	2.2	6.6	71	30	1.3	5.3	SW						7.5	
27	1015.9	13.7	21.0	6.3	1.7	8.3	74	39	1.6	4.5	WSW						11.3	
28	1017.4	14.8	23.6	6.0	1.9	9.7	75	37	1.2	4.3	SW						11.6	
29	1014.7	14.3	21.4	7.6	2.6	9.8	77	52	1.4	4.5	WSW						5.1	
30	1014.8	18.1	22.9	14.7	11.3	14.4	79	66	2.7	6.0	ESE		0.0				4.6	
하순	1014.6	14.9	20.6	9.3	5.7	10.9	80	55	2.2	8.2	ESE		46.9				54.6	
	1016.2	13.0	19.5	6.4	2.1	7.1	72	42	2.8	11.1	WNW		120.1				203.3	

2018 4 (262)

Goheung (262) Daily Meteorological Data on April, 2018

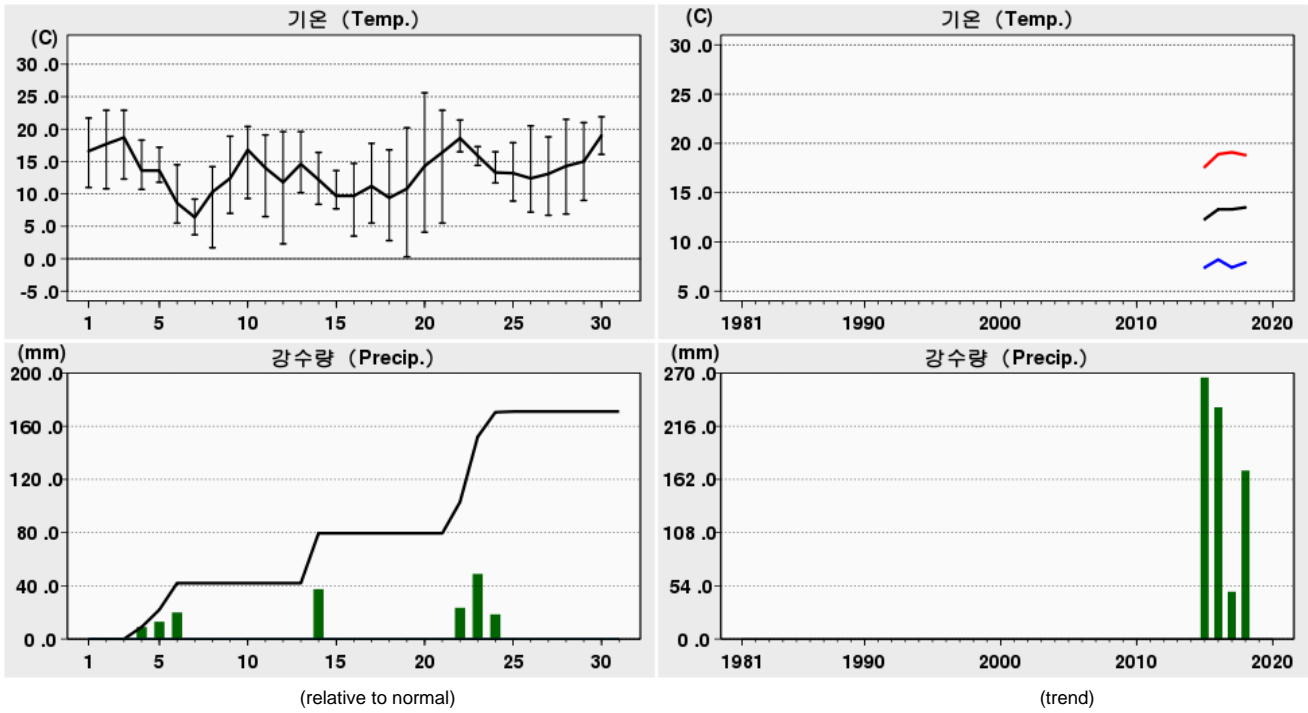


Rank	(Maximum Temperature)				(Minimum Temperature)				(Daily Precipitation)			
	2018 4		(Since Obs.)		2018 4		(Since Obs.)		2018 4		(Since Obs.)	
1	27.0	20	27.8	30 (1988)	1.0	08	-4.4	02 (1991)	46.3	23	139.7	12 (1990)
2	24.8	21	27.6	24 (1998)	1.4	07	-4.0	01 (1985)	23.6	14	128.0	21 (2012)
3	24.2	28	27.4	19 (1993)	2.0	19	-3.7	04 (1978)	23.6	04	123.0	29 (2015)

Date	Mean S. L. Press. (hPa)	Air Temperature			Grass Min. Temp. ()	Mean D. P. Temp. ()	Rel. Humid.		Wind			Mean Cloud Amount ()	Evaporation (mm)	Precipitation (mm)	Sunshine (hr)	Max. New Snowfall (cm)	Max. Snow Depth (cm)	Horizontal Radiation (MJ/m ²)
		Mean ()	Max. ()	Min. ()			Mean (%)	Min. (%)	Mean Speed (%)	Max.								
										Speed (%)	Dir. (16)							
1	1017.3	15.2	22.4	7.9	6.8	10.7	77	56	1.0	3.6	WNW						6.4	
2	1016.8	16.2	23.1	9.3	7.4	12.5	82	46	0.9	3.5	SSW						9.4	
3	1017.7	17.4	23.4	13.0	12.6	14.3	85	51	1.1	4.9	WNW						8.1	
4	1016.9	14.3	19.7	9.9	9.9	13.7	96	75	1.2	4.3	SSE		23.6				0.0	
5	1015.4	10.3	11.6	9.4	9.3	9.1	93	82	1.1	3.0	ESE		1.9				0.0	
6	1011.7	9.9	14.1	4.5	2.8	3.1	67	31	3.6	8.2	NW		21.1				7.0	
7	1017.1	5.2	9.4	1.4	0.4	-4.2	52	29	4.0	9.5	NW		0.0				7.7	
8	1017.4	9.0	14.0	1.0	-0.8	1.3	60	33	2.0	5.4	SSW						10.7	
9	1017.4	12.6	19.8	5.7	3.9	3.9	60	25	1.3	3.3	W						10.9	
10	1015.2	14.2	20.3	3.7	1.7	9.7	77	45	2.6	7.1	S						8.8	
상순	1016.3	12.4	17.8	6.6	5.4	7.4	75	47	1.9	9.5	NW		46.6		69.0			
11	1011.3	16.7	22.5	7.3	4.2	7.0	57	21	2.6	5.8	NW		0.0				9.9	
12	1018.0	13.5	21.5	2.6	0.6	0.1	45	17	1.1	3.8	WNW						6.1	
13	1021.4	13.6	17.7	6.7	4.6	-1.4	38	19	1.9	4.9	SE		0.0				2.3	
14	1008.0	10.3	14.3	8.7	8.5	8.6	90	39	2.3	6.7	NW		23.6				0.1	
15	1013.0	10.8	17.7	6.1	4.7	2.4	59	32	3.9	7.4	NW						11.1	
16	1019.3	10.6	17.0	2.3	0.6	4.2	69	36	1.1	5.0	NW						8.4	
17	1019.6	12.3	19.3	7.0	5.5	7.2	75	39	1.1	3.8	WNW						9.4	
18	1017.4	12.3	20.8	4.2	2.0	4.9	67	25	1.1	4.0	WNW						11.5	
19	1017.6	14.1	23.3	2.0	-0.9	1.1	51	13	1.2	4.8	WNW						11.5	
20	1019.6	16.2	27.0	5.8	3.8	6.2	57	20	0.7	2.7	SE						11.5	
중순	1016.5	13.0	20.1	5.3	3.4	4.0	61	26	1.7	7.4	NW		23.6		81.8			
21	1019.1	15.8	24.8	5.4	2.5	10.2	74	19	1.0	4.0	SW						11.1	
22	1017.3	16.6	20.0	12.7	12.5	15.3	93	78	1.6	3.2	SSE		4.6				0.1	
23	1013.0	12.9	13.8	12.3	12.2	12.6	99	97	1.6	2.9	E		46.3				0.0	
24	1008.4	13.1	14.7	12.0	12.0	12.5	97	88	1.0	2.6	NE		7.7				0.0	
25	1013.0	13.3	18.8	8.6	7.7	10.5	85	50	0.8	3.5	SSW		0.0				7.0	
26	1014.1	14.6	22.4	6.9	5.3	7.9	67	38	0.9	3.4	SSW						7.2	
27	1014.6	15.8	22.4	9.0	6.9	7.4	60	39	2.0	6.1	NW						11.1	
28	1016.8	15.7	24.2	9.0	6.5	11.2	78	32	0.9	3.2	WNW						11.4	
29	1014.2	15.3	21.8	8.0	5.3	10.3	74	43	1.3	4.4	W		0.0				9.8	
30	1015.2	16.6	21.7	12.3	11.1	14.0	86	66	1.1	3.6	SSW		0.0				0.8	
하순	1014.6	15.0	20.5	9.6	8.2	11.2	81	55	1.2	6.1	NW		58.6		58.5			
	1015.8	13.5	19.5	7.2	5.7	7.5	72	43	1.6	9.5	NW		128.8		209.3			

2018 4 (268)

Jindogun (268) Daily Meteorological Data on April, 2018

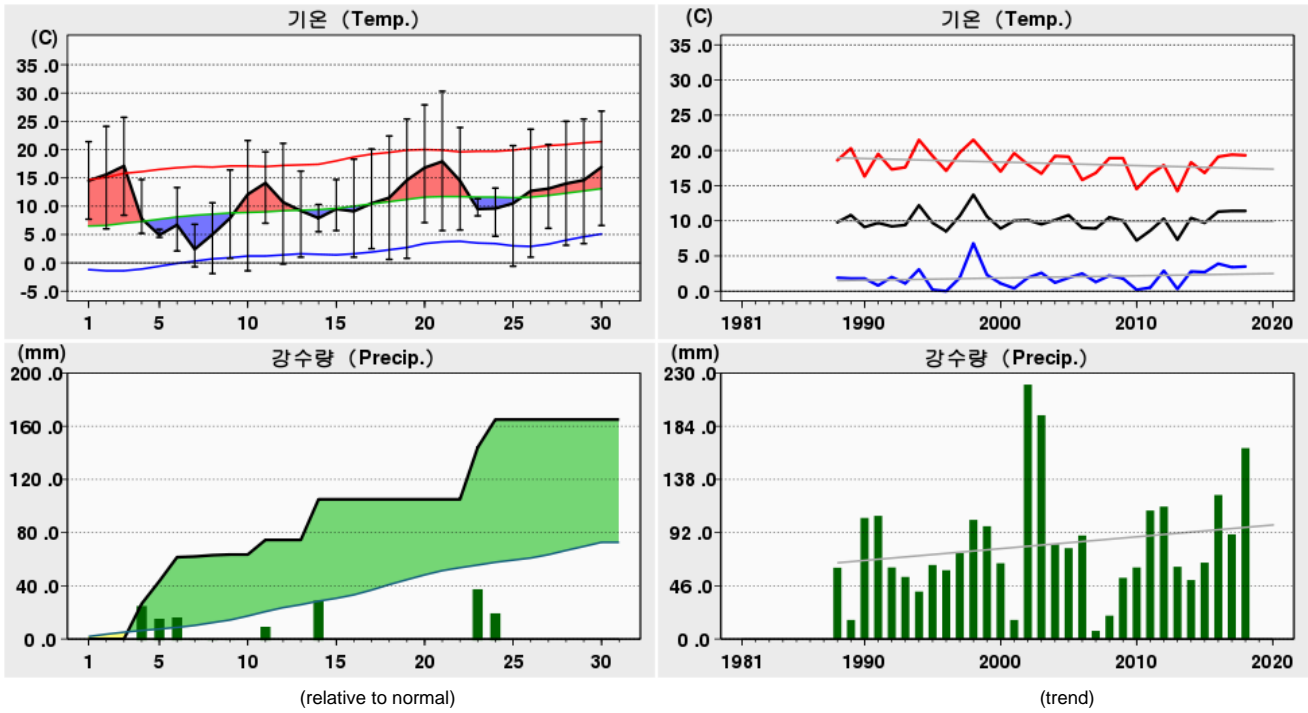


Rank	(Maximum Temperature)				(Minimum Temperature)				(Daily Precipitation)			
	2018 4		(Since Obs.)		2018 4		(Since Obs.)		2018 4		(Since Obs.)	
1	25.6	20	25.6	20 (2018)	0.3	19	-0.7	03 (2017)	49.0	23	72.5	29 (2015)
2	22.9	21	25.4	30 (2017)	1.7	08	0.3	19 (2018)	37.5	14	68.5	27 (2016)
3	22.9	03	25.2	29 (2017)	2.3	12	1.7	08 (2018)	23.5	22	68.5	28 (2015)

Date	Mean S. L. Press. (hPa)	Air Temperature			Grass Min. Temp. ()	Mean D. P. Temp. ()	Rel. Humid.		Wind			Mean Cloud Amount ()	Evaporation (mm)	Precipitation (mm)	Sunshine (hr)	Max. New Snowfall (cm)	Max. Snow Depth (cm)	Horizontal Radiation (MJ/m ²)
		Mean ()	Max. ()	Min. ()			Mean (%)	Min. (%)	Mean Speed (%)	Max.								
										Speed (%)	Dir. (16)							
1	1016.4	16.6	21.7	11.0	8.9	12.6	79	55	2.0	6.0	SW						4.4	
2	1015.7	17.7	22.9	10.8	8.2	13.4	78	52	2.0	4.6	SW						10.7	
3	1016.7	18.7	22.9	12.3	9.4	14.4	77	61	2.1	4.8	SSW						10.3	
4	1016.3	13.6	18.3	10.7	11.9	12.5	94	80	2.2	5.5	SE						0.0	
5	1013.1	13.6	17.2	11.8	11.2	11.4	87	72	4.6	7.3	ESE		9.0				1.7	
6	1014.3	8.6	14.5	5.5	5.5	3.2	71	46	5.6	8.1	N		20.0				7.1	
7	1018.6	6.4	9.2	3.7	3.4	-3.7	49	30	4.8	7.4	NW						8.4	
8	1016.8	10.3	14.2	1.7	-1.8	2.8	61	41	4.1	8.3	SW						11.1	
9	1017.4	12.4	18.9	7.0	3.2	3.6	60	17	2.2	6.0	SW						11.3	
10	1013.3	16.8	20.4	9.3	5.7	11.3	71	51	4.3	7.3	SSW						8.0	
상순	1015.9	13.5	18.0	8.4	6.6	8.2	73	51	3.4	8.3	SW		42.0		73.0			
11	1012.2	14.0	19.1	6.5	2.3	8.2	71	47	2.9	6.7	SSW		0.0		10.1			
12	1018.3	11.8	19.6	2.3	-1.4	1.1	54	16	1.8	4.9	NNE						4.1	
13	1019.4	14.6	19.6	10.2	9.3	-0.4	38	18	3.7	7.2	SE		0.0				1.1	
14	1007.3	12.2	16.4	8.4	7.9	9.7	86	50	5.0	8.0	SE		37.5				0.3	
15	1014.8	9.7	13.6	7.7	5.4	4.8	72	57	4.2	7.1	NNW						11.2	
16	1019.6	9.7	14.7	3.5	0.6	4.9	74	32	2.1	4.7	N						8.2	
17	1019.6	11.2	17.8	5.5	3.1	6.9	78	48	1.4	3.9	NW						10.3	
18	1017.9	9.4	16.8	2.8	-0.3	5.0	78	38	1.4	3.5	WNW						11.9	
19	1018.4	10.8	20.2	0.3	-2.7	2.3	62	22	1.3	3.2	NW						12.0	
20	1019.4	14.3	25.6	4.1	1.7	3.7	57	12	1.3	3.6	SSW						12.0	
중순	1016.7	11.8	18.3	5.1	2.6	4.6	67	34	2.5	8.0	SE		37.5		81.2			
21	1017.9	16.4	22.9	5.5	1.5	9.5	67	26	2.2	5.1	ESE						12.0	
22	1014.9	18.6	21.4	16.5	16.1	16.7	89	80	3.9	7.1	SE		23.5		0.6			
23	1010.2	15.9	17.3	14.4	14.5	14.1	89	86	4.4	7.3	SE		49.0		0.1			
24	1007.9	13.3	16.5	11.7	12.5	12.8	97	88	1.4	5.4	SE		18.5		0.0			
25	1012.9	13.2	17.9	8.9	6.7	11.3	89	69	1.1	2.8	SW		0.5		2.2			
26	1014.6	12.4	20.5	7.2	4.9	7.6	76	31	1.1	3.8	WNW				6.6			
27	1015.3	13.1	18.8	6.7	4.1	8.6	77	36	1.2	3.8	NW				10.6			
28	1016.7	14.3	21.5	6.9	4.2	10.0	79	47	1.3	4.0	NNW				11.9			
29	1013.8	15.0	21.0	9.0	6.8	11.1	80	51	1.5	4.0	S				6.2			
30	1013.7	19.0	21.9	16.1	14.5	15.0	78	70	2.0	5.4	E		0.0		5.6			
하순	1013.8	15.1	20.0	10.3	8.6	11.7	82	58	2.0	7.3	SE		91.5		55.8			
	1015.4	13.5	18.8	7.9	5.9	8.1	74	48	2.6	8.3	SW		171.0		210.0			

2018 4 (271)

Bongwhoa (271) Daily Meteorological Data on April, 2018

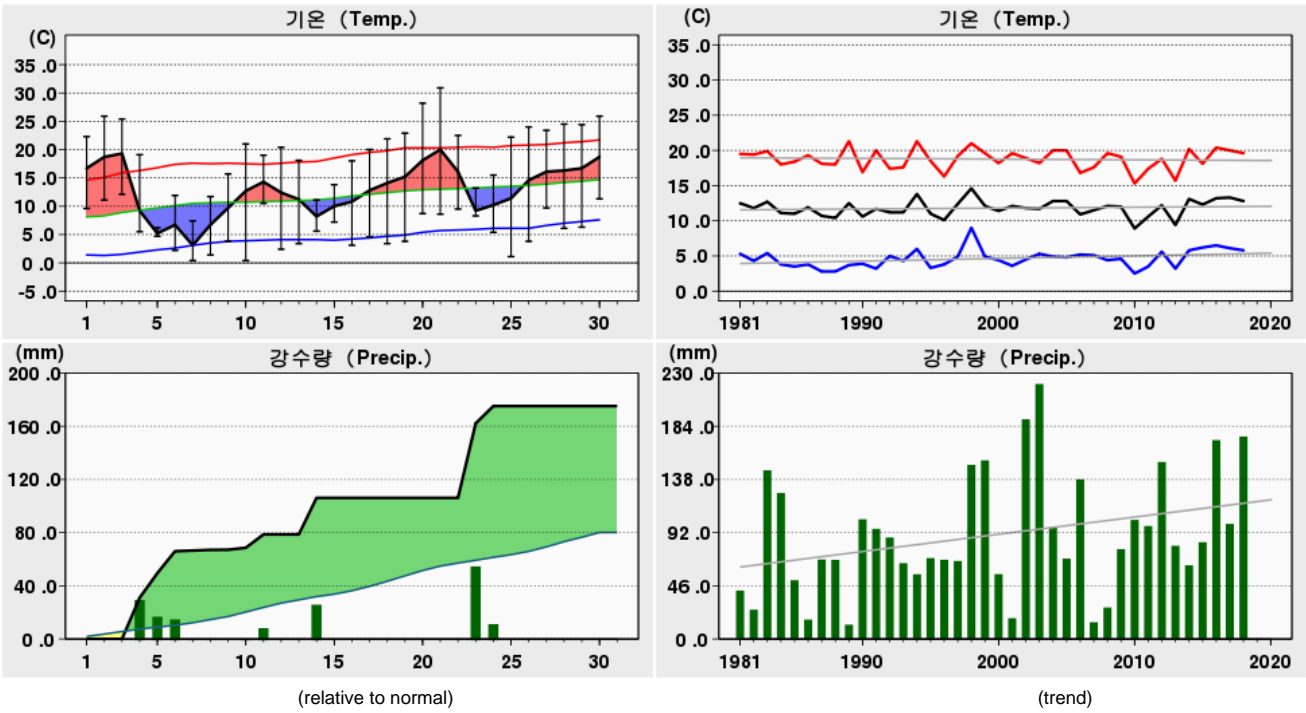


Rank	(Maximum Temperature)				(Minimum Temperature)				(Daily Precipitation)			
	2018 4		(Since Obs.)		2018 4		(Since Obs.)		2018 4		(Since Obs.)	
1	30.3	21	31.2	28 (2005)	-1.9	08	-9.1	03 (1995)	39.0	23	83.5	30 (2002)
2	27.9	20	30.4	20 (1998)	-1.4	10	-7.7	02 (1991)	30.5	14	79.5	16 (2002)
3	26.8	30	30.3	21 (2018)	-0.7	07	-7.3	03 (1996)	26.5	04	54.3	12 (1990)

Date	Mean S. L. Press. (hPa)	Air Temperature			Grass Min. Temp. ()	Mean D. P. Temp. ()	Rel. Humid.		Wind			Mean Cloud Amount ()	Evaporation (mm)	Precipitation (mm)	Sunshine (hr)	Max. New Snowfall (cm)	Max. Snow Depth (cm)	Horizontal Radiation (MJ/m ²)
		Mean ()	Max. ()	Min. ()			Mean (%)	Min. (%)	Mean Speed (%)	Max.								
										Speed (%)	Dir. (16)							
1	1016.0	14.5	21.4	7.7	5.9	5.5	57	35	1.8	4.5	SSW						3.5	
2	1015.0	15.6	24.1	6.0	2.6	6.8	62	30	1.6	4.5	SSW						10.0	
3	1015.7	17.1	25.7	8.4	3.9	7.5	57	29	1.7	5.1	N						8.9	
4	1020.4	7.8	14.7	5.2	4.9	3.3	74	64	1.9	3.8	SE		26.5				0.0	
5	1019.5	4.9	5.9	4.5	3.9	2.4	84	72	1.2	3.2	SE		17.0				0.0	
6	1009.5	6.7	13.3	2.1	1.0	-0.4	66	24	2.3	5.7	NW		18.0				5.5	
7	1012.4	2.4	6.8	-0.7	-1.8	-6.9	55	20	2.5	5.7	NW		0.5				4.9	
8	1014.7	5.0	10.6	-1.9	-5.5	-5.2	53	21	2.1	5.3	SSW		1.0				7.6	
9	1017.2	7.9	16.4	0.8	-1.4	-2.7	57	16	1.5	4.5	NNW		0.5				9.7	
10	1012.8	12.1	21.6	-1.4	-3.9	0.6	51	19	2.0	5.7	SSW		0.0				10.1	
상순	1015.3	9.4	16.1	3.1	1.0	1.1	62	33	1.9	5.7	SSW		63.5				60.2	
11	1008.6	14.1	19.6	7.0	3.2	-0.4	44	14	2.4	6.4	NW		11.0				11.1	
12	1016.6	10.7	21.1	-0.2	-3.1	-6.8	38	8	2.0	5.2	WSW						10.9	
13	1024.8	9.2	16.2	1.0	-1.9	-2.5	47	19	1.8	5.0	SE						3.9	
14	1009.3	7.9	10.3	5.5	5.1	6.2	90	57	1.1	4.0	NNW		30.5				0.0	
15	1010.6	9.5	14.7	5.7	2.6	1.4	59	38	2.1	5.2	NNW						6.4	
16	1019.6	9.1	18.3	1.0	-2.1	1.1	65	22	1.3	4.1	SE						8.4	
17	1019.4	10.5	20.1	2.5	1.0	0.6	60	18	1.3	3.6	S						9.8	
18	1016.2	11.5	22.4	0.6	-2.3	-1.0	53	11	1.7	4.7	SW						11.4	
19	1015.9	14.6	25.4	0.8	-1.5	-1.9	42	6	1.8	4.9	SSW						11.4	
20	1019.4	16.8	27.9	7.1	4.3	3.4	49	12	1.3	3.6	SE						11.5	
중순	1016.0	11.4	19.6	3.1	0.5	0.0	55	21	1.7	6.4	NW		41.5				84.8	
21	1017.2	17.9	30.3	5.7	2.5	2.1	46	11	1.7	4.2	SW						11.4	
22	1019.4	14.5	23.9	5.8	2.8	2.5	48	22	2.2	4.8	SE		0.0				5.0	
23	1018.5	9.5	11.3	8.3	6.9	4.2	71	49	2.6	4.4	ESE		39.0				0.0	
24	1011.6	9.6	13.2	4.7	2.1	2.4	63	25	2.6	5.5	NNE		21.0				0.0	
25	1013.3	10.5	20.7	-0.6	-3.5	-3.6	51	10	1.7	5.6	N						11.7	
26	1013.1	12.7	23.6	1.0	-1.9	2.0	57	15	1.3	3.6	SSW						8.8	
27	1013.5	13.1	20.9	6.1	2.0	2.9	56	22	1.8	5.4	NNE						9.7	
28	1015.1	14.0	25.0	3.1	0.0	2.1	54	9	1.7	5.0	SSW						11.8	
29	1012.0	14.6	25.4	3.4	-0.5	2.7	53	22	1.7	4.7	NW						11.3	
30	1013.7	16.9	26.8	6.6	2.1	6.1	55	26	1.7	4.6	NNW						10.4	
하순	1014.7	13.3	22.1	4.4	1.3	2.3	55	21	1.9	5.6	N		60.0				80.1	
	1015.4	11.4	19.3	3.5	0.9	1.1	57	25	1.8	6.4	NW		165.0				225.1	

2018 4 (272)

Yeongju (272) Daily Meteorological Data on April, 2018

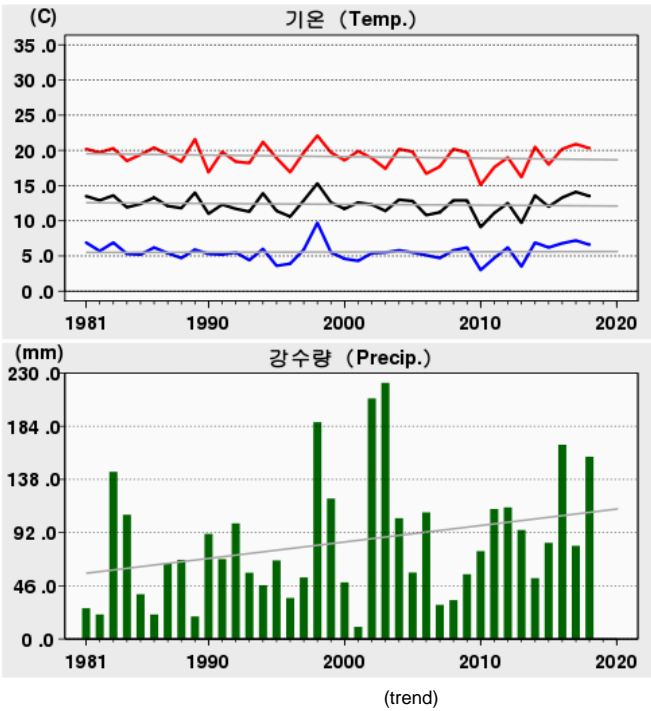
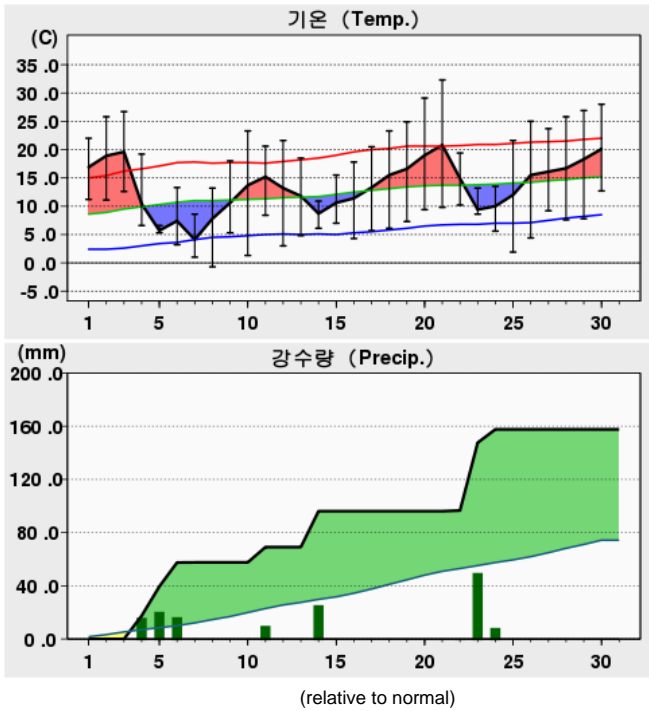


Rank	(Maximum Temperature)				(Minimum Temperature)				(Daily Precipitation)			
	2018 4		(Since Obs.)		2018 4		(Since Obs.)		2018 4		(Since Obs.)	
1	30.9	21	32.0	28 (2005)	0.4	10	-5.8	02 (1991)	56.0	23	86.5	07 (1974)
2	28.2	20	31.1	30 (2005)	0.4	07	-5.3	01 (1991)	31.0	04	80.2	24 (1977)
3	25.9	30	30.9	21 (2018)	1.1	25	-4.8	03 (1983)	27.5	14	78.0	30 (2002)

Date	Mean S. L. Press. (hPa)	Air Temperature			Grass Min. Temp. ()	Mean D. P. Temp. ()	Rel. Humid.		Wind			Mean Cloud Amount ()	Evaporation (mm)	Precipitation (mm)	Sunshine (hr)	Max. New Snowfall (cm)	Max. Snow Depth (cm)	Horizontal Radiation (MJ/m ²)
		Mean ()	Max. ()	Min. ()			Mean (%)	Min. (%)	Mean Speed (%)	Max.								
										Speed (%)	Dir. (16)							
1	1015.9	16.7	22.3	9.6	7.4	6.6	53	37	2.7	6.0	NNW						2.9	
2	1014.7	18.7	25.9	11.1	7.5	8.3	54	30	3.1	6.0	NNW						10.7	
3	1015.6	19.3	25.4	12.1	10.0	9.1	54	33	3.4	5.5	NW						10.6	
4	1019.8	9.2	19.1	5.5	5.8	5.4	78	59	1.8	4.5	SE		31.0				0.0	
5	1019.4	5.2	6.2	4.7	5.4	3.0	86	74	1.2	3.1	ENE		18.5				0.0	
6	1009.9	6.7	11.9	2.2	1.5	-0.9	62	32	4.1	7.2	NW		16.5				5.2	
7	1012.8	3.1	7.4	0.4	-0.1	-7.8	48	18	4.5	7.1	NW		0.5				4.0	
8	1014.5	6.7	11.7	1.4	-0.9	-5.0	46	22	3.1	6.1	NW		0.5				6.2	
9	1017.2	9.7	15.7	3.8	0.8	-3.7	43	14	4.0	6.1	NW		0.1				11.6	
10	1012.6	12.7	21.0	0.4	-2.7	1.8	52	25	2.6	5.7	S		1.5				9.4	
상순	1015.2	10.8	16.7	5.1	3.5	1.7	58	34	3.1	7.2	NW		68.6				60.6	
11	1009.0	14.3	19.0	10.5	7.2	-0.1	43	16	4.7	6.5	NW		10.0				11.6	
12	1016.5	12.4	20.4	2.4	-1.3	-5.7	32	11	4.1	6.7	NW						11.0	
13	1024.1	11.2	18.1	3.4	0.1	-2.8	40	16	2.5	4.9	SSE						4.9	
14	1009.3	8.2	11.1	5.6	6.2	4.8	80	54	2.1	6.2	WNW		27.5				0.0	
15	1011.2	10.0	13.8	7.2	5.5	1.6	57	41	5.1	6.3	NW						8.6	
16	1019.4	10.8	18.0	3.1	-0.2	1.5	57	28	2.1	5.4	NW						10.8	
17	1019.1	12.8	20.0	4.6	3.0	2.0	52	27	2.0	5.3	NW						9.4	
18	1015.9	14.1	21.9	3.4	-0.9	-2.6	39	12	3.1	6.0	NW						12.2	
19	1016.2	15.2	22.9	3.8	-0.1	-2.0	38	8	3.6	6.3	NNW						11.8	
20	1019.0	18.1	28.2	8.7	5.1	5.7	50	19	1.8	3.9	NW						11.9	
중순	1016.0	12.7	19.3	5.3	2.5	0.2	49	23	3.1	6.7	NW		37.5				92.2	
21	1016.9	20.0	30.9	8.6	4.8	4.1	43	13	2.0	4.6	NW						12.1	
22	1019.1	16.1	22.5	9.5	5.6	5.2	50	29	1.6	3.7	S		0.0				3.6	
23	1018.3	9.2	13.2	8.3	8.9	6.9	86	49	1.3	3.4	S		56.0				0.0	
24	1011.5	10.2	15.5	5.4	3.8	6.3	79	48	1.1	4.5	ENE		13.0				0.0	
25	1013.0	11.4	22.2	1.1	-1.7	0.8	57	16	1.6	4.0	SSW						12.5	
26	1013.0	14.6	24.0	3.8	1.0	2.6	50	23	2.3	5.3	NW						9.4	
27	1013.2	16.1	23.4	9.7	7.1	4.2	48	25	3.1	6.4	NW						11.0	
28	1015.1	16.3	24.5	6.1	3.3	2.6	47	18	3.3	5.7	NW						12.2	
29	1012.1	16.7	24.4	6.3	2.3	4.4	47	23	3.2	5.7	NW						12.1	
30	1013.6	18.7	25.9	11.3	9.1	5.9	46	13	3.0	6.2	NNW						9.9	
하순	1014.6	14.9	22.7	7.0	4.4	4.3	55	26	2.3	6.4	NW		69.0				82.8	
	1015.3	12.8	19.6	5.8	3.5	2.1	54	28	2.8	7.2	NW		175.1				235.6	

2018 4 (273)

Mungyeong (273) Daily Meteorological Data on April, 2018

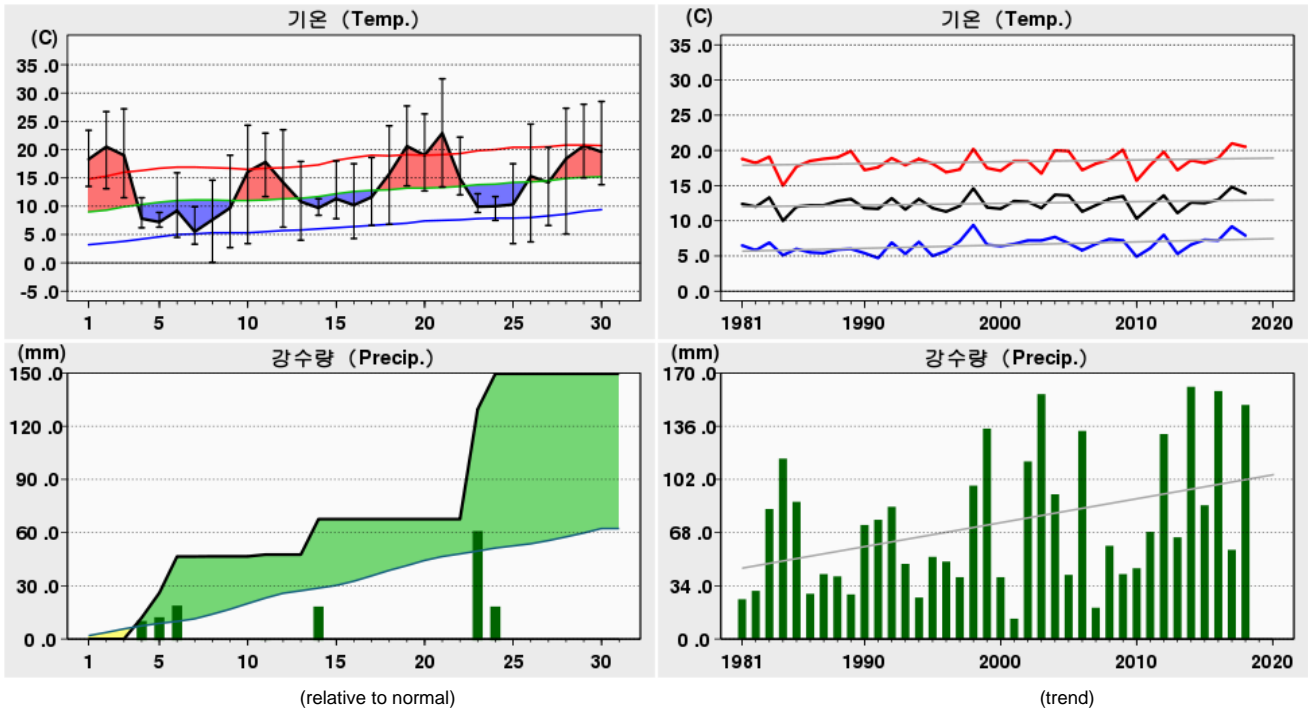


Rank	(Maximum Temperature)				(Minimum Temperature)				(Daily Precipitation)			
	2018 4		(Since Obs.)		2018 4		(Since Obs.)		2018 4		(Since Obs.)	
1	32.3	21	32.3	21 (2018)	-0.7	08	-4.2	10 (1993)	51.0	23	95.4	24 (1977)
2	29.1	20	30.5	28 (2005)	1.0	07	-4.1	06 (1973)	27.0	14	80.0	30 (2002)
3	28.0	30	30.5	20 (1998)	1.3	10	-4.0	01 (1991)	22.0	05	78.0	25 (2003)

Date	Mean S. L. Press. (hPa)	Air Temperature			Grass Min. Temp. ()	Mean D. P. Temp. ()	Rel. Humid.		Wind			Mean Cloud Amount ()	Evaporation (mm)	Precipitation (mm)	Sunshine (hr)	Max. New Snowfall (cm)	Max. Snow Depth (cm)	Horizontal Radiation (MJ/m ²)
		Mean	Max.	Min.			Mean	Min.	Mean Speed (%)	Max.								
										Speed (%)	Dir. (16)							
		()	()	()			(%)	(%)	(%)	(%)	(16)							
1	1016.4	16.9	22.0	11.2	6.4	6.1	50	39	1.6	4.0	ENE						0.6	
2	1015.2	18.9	25.8	11.1	5.8	7.0	51	24	2.3	4.7	ENE						9.9	
3	1016.0	19.6	26.7	12.6	7.4	7.9	50	27	1.8	5.0	ENE						8.1	
4	1019.4	10.4	19.2	6.6	6.3	7.0	80	52	2.4	5.0	ESE		17.5				0.0	
5	1018.8	5.7	6.6	5.3	3.2	3.7	87	77	2.6	4.9	E		22.0				0.0	
6	1010.5	7.4	13.3	3.2	2.6	-0.7	60	26	3.2	7.1	E		18.0				5.4	
7	1013.7	4.1	8.6	1.0	0.5	-10.4	38	14	4.2	7.5	ENE		0.1				6.1	
8	1014.9	7.8	13.2	-0.7	-5.9	-6.9	37	16	2.5	5.5	WNW		0.0				7.9	
9	1017.3	10.6	18.0	5.3	0.6	-5.0	38	13	2.4	5.0	NW						11.2	
10	1012.6	13.7	23.3	1.3	-2.2	1.1	45	26	2.3	5.3	SE		0.0				9.3	
상순	1015.5	11.5	17.7	5.7	2.5	1.0	54	31	2.5	7.5	ENE		57.6				58.5	
11	1009.9	15.2	20.6	8.4	5.3	-0.9	37	14	4.1	6.3	WNW		11.5				11.4	
12	1017.2	13.2	21.6	3.0	-1.7	-7.5	27	11	2.7	6.6	WNW						11.7	
13	1023.8	11.8	18.5	4.8	0.9	-4.7	33	17	3.5	6.9	ESE						4.1	
14	1009.2	8.7	10.9	6.1	6.1	4.8	78	48	2.6	8.6	NW		27.0				0.0	
15	1011.8	10.6	15.5	7.0	6.1	0.6	52	30	4.0	6.6	WNW						8.1	
16	1019.5	11.4	17.8	4.3	0.8	0.2	49	26	2.1	5.8	WNW						11.1	
17	1019.3	13.3	20.5	5.7	2.8	0.8	47	21	1.8	4.0	NW						9.4	
18	1016.4	15.5	23.3	6.1	1.8	-4.0	30	11	2.0	4.4	WNW						11.9	
19	1016.6	16.6	24.9	7.3	1.8	-6.9	26	5	2.8	7.6	WNW						11.8	
20	1019.1	19.0	29.1	9.4	5.2	3.6	40	12	1.6	3.3	ESE						11.8	
중순	1016.3	13.5	20.3	6.2	2.9	-1.4	42	20	2.7	8.6	NW		38.5				91.3	
21	1017.0	20.8	32.3	9.8	5.9	0.8	34	7	1.9	5.0	NW						11.8	
22	1019.2	14.9	19.4	10.2	5.8	5.5	55	21	1.3	4.1	SE		0.5				1.4	
23	1017.9	9.4	13.2	8.6	8.6	6.9	85	54	2.7	4.0	SE		51.0				0.0	
24	1011.6	10.0	13.5	5.6	3.4	6.4	79	55	1.4	4.1	SE		10.0				0.0	
25	1013.1	12.0	21.6	1.9	-2.0	-1.3	47	13	1.8	3.8	SE						12.2	
26	1013.3	15.5	25.0	4.4	0.8	1.7	46	15	2.4	5.5	NW						10.0	
27	1013.6	16.1	23.7	9.2	4.9	1.7	40	22	2.7	5.0	NW						11.0	
28	1015.6	16.7	25.8	7.6	2.7	2.3	46	11	2.1	5.4	WNW						11.7	
29	1012.4	18.3	26.9	7.8	1.9	-0.8	31	15	2.4	4.7	NW						11.6	
30	1013.6	20.1	28.0	12.7	7.5	6.7	44	25	1.6	4.5	NW						10.4	
하순	1014.7	15.4	22.9	7.8	4.0	3.0	51	24	2.0	5.5	NW		61.5				80.1	
합계	1015.5	13.5	20.3	6.6	3.1	0.9	49	25	2.4	8.6	NW		157.6				229.9	

2018 4 (277)

Yeongdeok (277) Daily Meteorological Data on April, 2018

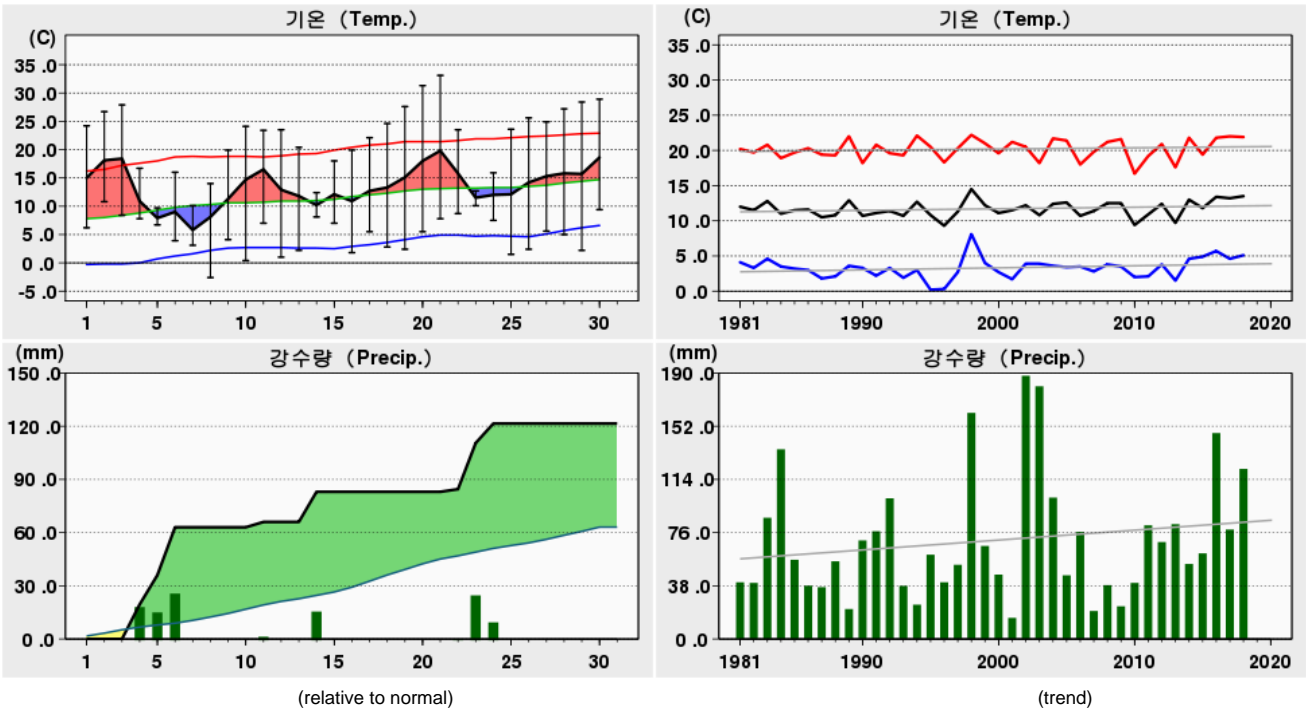


Rank	(Maximum Temperature)				(Minimum Temperature)				(Daily Precipitation)			
	2018 4		(Since Obs.)		2018 4		(Since Obs.)		2018 4		(Since Obs.)	
1	32.5	21	34.0	28 (2005)	0.1	08	-3.6	02 (1991)	62.0	23	88.2	06 (1977)
2	28.5	30	32.5	21 (2018)	2.7	09	-3.2	01 (1972)	20.5	06	87.0	29 (2014)
3	28.0	29	31.4	30 (2017)	3.3	07	-2.7	07 (1986)	20.0	24	75.5	10 (1999)

Date	Mean S. L. Press. (hPa)	Air Temperature			Grass Min. Temp. ()	Mean D. P. Temp. ()	Rel. Humid.		Wind			Mean Cloud Amount ()	Evaporation (mm)	Precipitation (mm)	Sunshine (hr)	Max. New Snowfall (cm)	Max. Snow Depth (cm)	Horizontal Radiation (MJ/m ²)
		Mean	Max.	Min.			Mean	Min.	Mean Speed	Max.								
		()	()	()			(%)	(%)	(%)	Speed	Dir.							
1	1015.8	18.3	23.4	13.5	11.7	5.7	45	32	2.0	5.1	WNW						1.4	
2	1014.4	20.5	26.7	13.1	10.9	7.7	48	20	2.6	5.1	WSW						10.6	
3	1015.7	19.0	27.2	11.5	11.1	8.4	54	31	3.7	9.8	NNE						10.9	
4	1021.8	7.8	11.5	6.2	6.5	5.8	88	69	5.2	8.4	NNE		12.0				0.0	
5	1019.5	7.2	8.9	6.3	6.0	4.6	85	60	1.5	3.7	E		14.0				0.0	
6	1008.8	9.2	15.9	4.5	3.6	1.4	65	22	2.8	8.2	W		20.5				5.7	
7	1011.5	5.5	9.9	3.3	2.4	-8.8	38	16	5.9	9.6	WNW						9.8	
8	1015.0	7.6	14.6	0.1	-1.6	-4.9	45	17	2.6	5.7	SE		0.1				10.9	
9	1017.4	9.7	19.0	2.7	0.4	2.8	68	20	2.2	6.0	NNE						11.0	
10	1012.2	16.1	24.3	3.4	1.6	3.4	49	21	3.6	6.7	SSW						11.6	
상순	1015.2	12.1	18.1	6.5	5.3	2.6	59	31	3.2	9.8	NNE		46.6				71.9	
11	1008.0	17.8	22.9	11.7	7.7	-0.4	35	13	4.9	10.3	W		1.0				11.9	
12	1016.3	14.2	23.5	6.3	4.6	-5.8	27	9	3.2	8.8	NW						11.7	
13	1025.4	10.8	17.9	4.0	3.0	0.8	51	33	2.7	5.7	NNE						6.7	
14	1008.9	9.7	11.3	8.4	8.3	8.3	92	55	1.9	5.1	NNE		20.0				0.0	
15	1010.3	11.3	18.0	7.8	5.6	3.8	63	32	3.0	6.5	WNW						10.1	
16	1020.5	10.2	17.5	4.3	3.5	4.6	71	42	3.0	7.9	NNE						10.6	
17	1019.7	11.6	18.6	6.6	5.9	6.8	76	41	2.3	4.3	SE						11.5	
18	1015.2	15.7	24.2	6.8	5.3	2.8	45	15	3.0	5.7	WNW						12.3	
19	1014.4	20.6	27.7	13.6	10.5	-4.5	20	8	3.3	6.1	WNW						11.9	
20	1018.8	19.0	26.3	12.7	10.4	4.7	42	21	2.5	5.1	W						12.0	
중순	1015.8	14.1	20.8	8.2	6.5	2.1	52	27	3.0	10.3	W		21.0				98.7	
21	1015.9	22.9	32.5	13.4	11.2	3.5	33	10	2.4	5.1	WNW						12.1	
22	1020.2	14.9	22.2	12.0	10.7	4.3	52	17	5.4	11.2	NNE		0.0				3.1	
23	1019.5	9.9	12.2	8.9	9.0	8.0	90	58	7.2	9.3	NNE		62.0				0.0	
24	1012.3	10.0	11.7	7.5	5.2	7.0	84	43	7.4	10.9	NNE		20.0				0.1	
25	1013.8	10.3	17.5	3.4	0.5	1.0	57	24	2.9	8.0	NE						12.5	
26	1012.4	15.3	24.5	3.7	2.7	4.8	53	27	2.6	4.2	S						11.0	
27	1013.5	14.2	20.4	6.6	5.1	1.8	46	26	5.8	11.8	NNE						11.9	
28	1014.0	18.4	27.3	5.1	3.8	1.1	40	12	3.1	5.8	W						12.3	
29	1010.4	20.7	28.0	15.0	12.9	-1.1	24	13	3.6	6.7	W						12.6	
30	1013.2	19.6	28.5	13.8	11.0	6.6	46	23	3.0	6.6	WNW						11.0	
하순	1014.5	15.6	22.5	8.9	7.2	3.7	53	25	4.3	11.8	NNE		82.0				86.6	
	1015.2	13.9	20.5	7.9	6.3	2.8	54	28	3.5	11.8	NNE		149.6				257.2	

2018 4 (278)

Uiseong (278) Daily Meteorological Data on April, 2018

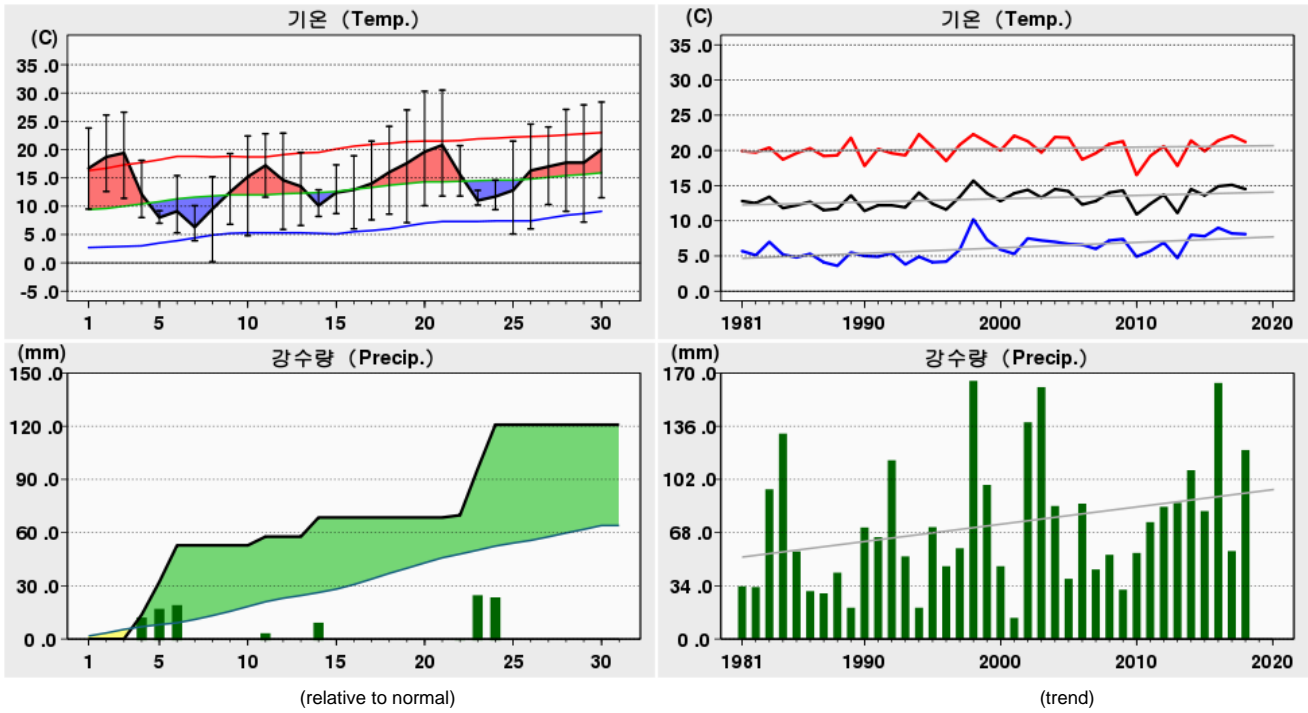


Rank	(Maximum Temperature)				(Minimum Temperature)				(Daily Precipitation)			
	2018 4		(Since Obs.)		2018 4		(Since Obs.)		2018 4		(Since Obs.)	
1	33.1	21	33.1	21 (2018)	-2.6	08	-8.4	03 (1995)	27.0	06	85.0	16 (2002)
2	31.3	20	32.9	28 (2005)	0.4	10	-7.5	01 (2001)	26.0	23	78.5	30 (2002)
3	28.9	30	31.5	30 (2017)	1.0	12	-7.2	04 (1996)	19.5	04	69.8	07 (1974)

Date	Mean S. L. Press. (hPa)	Air Temperature			Grass Min. Temp. ()	Mean D. P. Temp. ()	Rel. Humid.		Wind			Mean Cloud Amount ()	Evaporation (mm)	Precipitation (mm)	Sunshine (hr)	Max. New Snowfall (cm)	Max. Snow Depth (cm)	Horizontal Radiation (MJ/m ²)
		Mean ()	Max. ()	Min. ()			Mean (%)	Min. (%)	Mean Speed (%)	Max.								
										Speed (%)	Dir. (16)							
1	1016.8	15.0	24.2	6.2	2.5	6.1	59	31	0.9	3.2	NW						3.7	
2	1015.5	18.1	26.7	10.8	7.6	9.1	61	28	1.0	3.7	SW						8.9	
3	1016.4	18.4	27.9	8.4	4.1	8.8	59	26	1.2	3.9	WSW						8.4	
4	1019.6	10.9	16.7	7.8	6.5	7.5	80	68	1.7	4.1	NE		19.5				0.0	
5	1018.8	7.9	9.7	6.7	5.9	5.2	84	62	1.1	2.9	ESE		16.5				0.0	
6	1010.4	9.0	16.0	3.9	1.0	1.7	66	15	2.7	6.9	WNW		27.0				6.1	
7	1013.6	5.8	10.1	3.1	1.2	-10.4	33	12	4.4	7.4	WNW		0.0				7.8	
8	1015.4	8.1	14.0	-2.6	-8.4	-6.1	41	13	2.0	5.3	WNW						8.0	
9	1017.3	11.3	19.9	4.1	0.0	-2.2	46	12	1.7	4.4	W						10.6	
10	1013.2	14.7	24.1	0.4	-2.5	2.7	50	21	2.7	6.6	SW						10.1	
상순	1015.7	11.9	18.9	4.9	1.8	2.2	58	29	1.9	7.4	WNW		63.0				63.6	
11	1009.8	16.5	23.4	7.0	4.0	2.8	48	14	3.1	6.3	NW		3.0				10.8	
12	1017.4	12.9	23.5	1.0	-1.8	-4.7	38	11	2.4	6.1	WNW						11.4	
13	1024.2	11.8	20.4	2.2	-1.4	-3.6	38	13	1.7	3.9	ESE						4.0	
14	1009.1	10.2	12.4	8.1	7.1	7.0	82	36	1.3	3.6	WNW		17.0				0.0	
15	1011.5	12.1	18.0	7.0	4.3	1.7	52	27	2.8	5.2	NW						9.2	
16	1019.8	10.9	19.9	1.8	-1.7	1.3	59	21	1.3	3.6	S						9.8	
17	1019.5	12.7	22.1	5.5	3.8	1.5	55	12	1.1	3.4	WSW						11.1	
18	1016.7	13.3	24.6	2.8	-0.9	0.6	52	13	1.4	3.8	WSW						11.3	
19	1016.9	15.1	27.6	2.4	-1.1	-3.3	42	5	1.8	5.2	WSW						11.4	
20	1019.4	18.0	31.3	5.5	1.2	2.8	44	11	1.0	2.7	W						11.4	
중순	1016.4	13.4	22.3	4.3	1.4	0.6	51	16	1.8	6.3	NW		20.0				90.4	
21	1017.4	19.8	33.1	7.8	4.0	2.0	42	7	1.4	4.2	WSW						10.6	
22	1019.4	15.8	23.5	8.7	4.4	6.3	56	22	1.2	4.0	SW		1.5				1.2	
23	1017.8	11.5	12.7	10.1	9.3	9.3	87	84	1.1	2.8	NE		26.0				0.0	
24	1011.4	12.0	15.9	7.5	4.5	7.5	75	59	1.7	3.8	ENE		11.0				0.0	
25	1013.4	12.1	23.6	1.5	-1.8	0.3	57	12	1.2	3.8	NE						11.7	
26	1013.5	14.2	25.6	2.4	-0.5	2.6	55	13	1.1	3.4	WSW						10.3	
27	1013.9	15.3	24.9	5.6	1.7	3.4	52	22	1.2	3.6	W						9.9	
28	1015.9	15.8	27.2	5.0	1.8	1.0	48	9	1.7	5.0	W						11.9	
29	1012.9	15.7	28.4	2.2	-2.3	0.5	45	11	1.5	4.3	WSW						12.0	
30	1014.1	18.6	28.9	9.4	5.6	7.5	55	20	1.2	3.8	NW						10.8	
하순	1015.0	15.1	24.4	6.0	2.7	4.0	57	26	1.3	5.0	W		38.5				78.4	
	1015.7	13.5	21.9	5.1	1.9	2.3	55	24	1.7	7.4	WNW		121.5				232.4	

2018 4 (279)

Gumi (279) Daily Meteorological Data on April, 2018

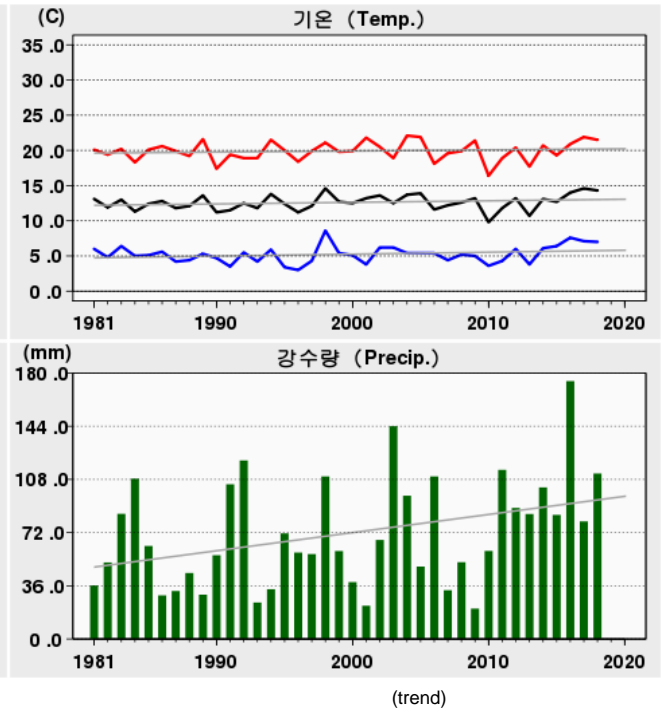
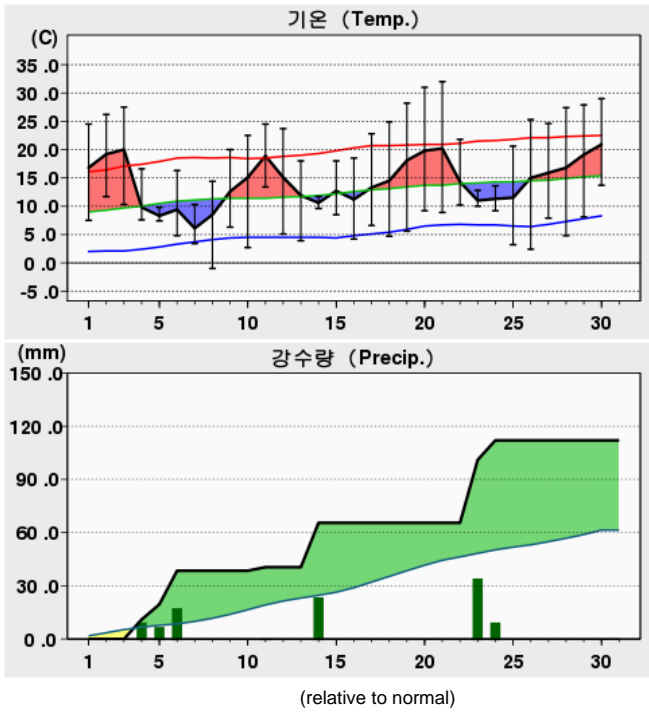


Rank	(Maximum Temperature)				(Minimum Temperature)				(Daily Precipitation)			
	2018 4		(Since Obs.)		2018 4		(Since Obs.)		2018 4		(Since Obs.)	
1	30.5	21	32.9	28 (2005)	0.2	08	-4.3	10 (1993)	26.1	23	72.0	07 (1974)
2	30.3	20	31.4	30 (2017)	3.9	07	-4.0	06 (1973)	24.9	24	64.9	24 (1977)
3	28.4	30	30.8	21 (2004)	4.8	10	-3.5	02 (1991)	20.6	06	60.4	18 (1984)

Date	Mean S. L. Press. (hPa)	Air Temperature			Grass Min. Temp. ()	Mean D. P. Temp. ()	Rel. Humid.		Wind			Mean Cloud Amount ()	Evaporation (mm)	Precipitation (mm)	Sunshine (hr)	Max. New Snowfall (cm)	Max. Snow Depth (cm)	Horizontal Radiation (MJ/m ²)
		Mean	Max.	Min.			Mean	Min.	Mean Speed	Max.								
										Speed	Dir.							
		()	()	()			(%)	(%)	(%)	(%)	(16)							
1	1016.7	16.7	23.8	9.5	4.6	8.8	62	37	0.7	1.6	E						4.3	
2	1015.6	18.7	26.1	12.6	8.4	12.9	73	41	0.9	2.2	ENE						9.5	
3	1016.5	19.4	26.6	11.4	5.7	13.0	71	40	0.8	2.3	NW						7.4	
4	1019.1	12.1	18.1	8.0	7.1	11.5	97	84	1.4	2.9	ENE		13.7				0.0	
5	1018.4	8.0	9.2	7.0	6.2	7.6	98	88	1.3	2.4	ENE		18.5				0.0	
6	1010.8	9.1	15.4	5.3	3.1	3.0	71	21	2.5	5.6	WNW		20.6				6.5	
7	1014.0	6.3	10.1	3.9	2.0	-7.8	39	14	3.7	6.2	WNW		0.0				7.0	
8	1015.4	9.5	15.2	0.2	-7.1	-4.1	42	15	1.6	3.9	W						8.6	
9	1017.2	12.5	19.3	6.8	1.4	0.6	52	16	1.3	3.2	NW						11.0	
10	1013.1	15.2	22.4	4.8	-1.7	7.2	63	35	1.5	3.3	SW						10.7	
상순	1015.7	12.8	18.6	7.0	3.0	5.3	67	39	1.6	6.2	WNW		52.8		65.0			
11	1009.9	17.2	22.8	11.6	4.7	5.9	53	22	2.0	4.2	W		4.9				11.2	
12	1017.7	14.6	22.9	5.9	-1.2	-3.8	33	10	1.7	4.4	WNW						11.7	
13	1023.7	13.5	19.5	6.6	0.4	-0.8	40	18	1.5	3.6	ENE		0.0				4.4	
14	1009.1	10.1	12.9	8.2	7.4	8.2	90	41	1.4	3.7	WNW		10.8				0.0	
15	1011.9	12.4	17.3	8.7	6.0	4.4	61	36	2.3	3.7	WNW						9.6	
16	1019.6	12.9	18.9	6.0	0.7	3.3	57	26	1.1	3.0	WNW						10.3	
17	1019.5	14.0	21.5	7.6	4.1	5.3	62	24	0.9	2.0	NE						11.1	
18	1016.6	16.0	24.1	8.6	1.5	3.0	48	13	1.1	2.8	NW						11.7	
19	1016.7	17.6	27.0	7.1	-0.6	-4.9	33	4	1.5	3.4	NNW						11.7	
20	1019.2	19.6	30.3	10.1	3.8	6.0	45	20	0.9	2.5	ENE						11.6	
중순	1016.4	14.8	21.7	8.0	2.7	2.7	52	21	1.4	4.4	WNW		15.7		93.3			
21	1017.4	20.8	30.5	11.8	6.8	6.7	49	9	1.2	3.0	ESE						10.2	
22	1019.3	15.6	20.7	11.8	5.8	11.9	81	49	0.9	2.0	ESE		1.3				0.7	
23	1017.6	11.0	12.8	10.2	9.7	10.7	99	86	1.0	2.2	ENE		26.1				0.0	
24	1011.4	11.7	14.6	9.4	5.7	10.9	95	69	0.6	1.8	ENE		24.9				0.0	
25	1013.4	12.8	21.5	5.1	-0.9	3.8	64	16	0.8	2.1	NNE						11.8	
26	1013.5	16.3	24.5	6.0	0.4	4.9	54	18	1.0	2.2	WNW						9.4	
27	1013.9	17.0	24.0	10.3	3.7	6.1	52	29	1.6	3.6	WNW						10.3	
28	1015.8	17.7	27.1	9.1	3.6	4.4	50	13	1.4	3.2	NW						11.9	
29	1012.9	17.7	27.9	7.2	0.4	4.5	47	13	0.9	2.2	W						11.6	
30	1014.0	20.0	28.4	11.5	7.3	13.2	68	34	0.9	2.1	ESE						8.7	
하순	1014.9	16.1	23.2	9.2	4.3	7.7	66	34	1.0	3.6	WNW		52.3		74.6			
월합	1015.7	14.5	21.2	8.1	3.3	5.2	62	31	1.3	6.2	WNW		120.8		232.9			

2018 4 (281)

Yeongcheon (281) Daily Meteorological Data on April, 2018

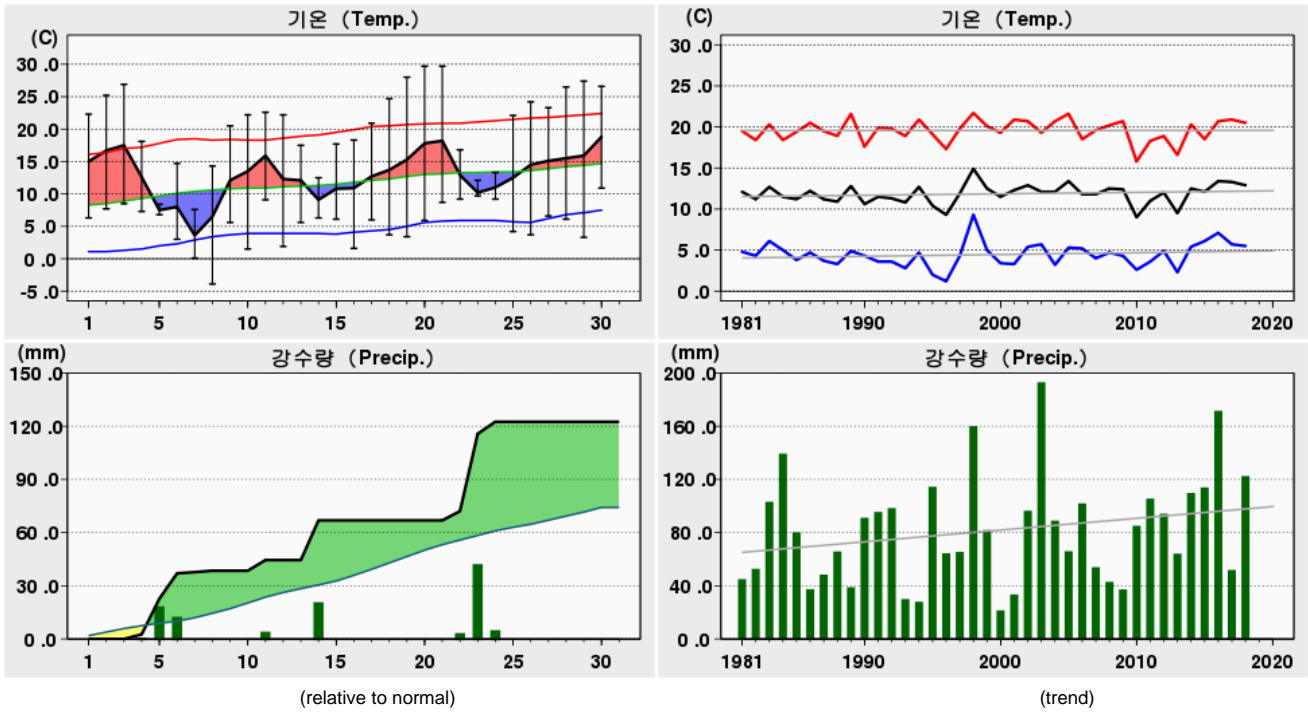


Rank	(Maximum Temperature)				(Minimum Temperature)				(Daily Precipitation)			
	2018 4		(Since Obs.)		2018 4		(Since Obs.)		2018 4		(Since Obs.)	
1	32.0	21	32.0	21 (2018)	-1.0	08	-5.9	02 (1991)	35.5	23	73.0	17 (1991)
2	31.0	20	32.0	28 (2005)	2.4	26	-4.8	10 (1993)	25.0	14	57.5	18 (1984)
3	29.0	30	31.0	20 (2018)	2.7	10	-4.5	03 (1995)	19.0	06	56.6	07 (1974)

Date	Mean S. L. Press. (hPa)	Air Temperature			Grass Min. Temp. ()	Mean D. P. Temp. ()	Rel. Humid.		Wind			Mean Cloud Amount ()	Evaporation (mm)	Precipitation (mm)	Sunshine (hr)	Max. New Snowfall (cm)	Max. Snow Depth (cm)	Horizontal Radiation (MJ/m ²)
		Mean ()	Max. ()	Min. ()			Mean (%)	Min. (%)	Mean Speed (%)	Max.								
										Speed (%)	Dir. (16)							
1	1016.5	16.8	24.5	7.5	2.6	6.4	54	27	1.2	3.8	W						6.0	
2	1015.5	19.2	26.2	11.7	6.8	9.0	57	25	1.8	4.0	WSW						10.3	
3	1016.3	20.0	27.5	10.3	5.4	9.5	56	26	1.9	4.1	W						10.1	
4	1020.3	9.8	16.6	7.6	5.9	6.3	79	68	2.7	4.5	E		11.0				0.0	
5	1018.4	8.3	9.8	7.4	5.5	4.7	80	59	2.1	4.4	E		8.5				0.0	
6	1009.7	9.4	16.3	4.8	2.6	1.6	65	16	3.4	8.0	WNW		19.0				5.6	
7	1013.2	6.1	10.3	3.4	1.0	-9.7	33	15	4.7	8.2	WNW						9.5	
8	1015.8	8.5	14.4	-1.0	-7.2	-5.9	39	14	2.8	5.1	W						11.1	
9	1017.0	12.6	20.0	6.3	1.4	-1.8	43	13	2.0	5.6	NW						10.8	
10	1013.9	15.1	22.5	2.7	-2.6	4.7	54	27	2.5	6.3	W						11.2	
상순	1015.7	12.6	18.8	6.1	2.1	2.5	56	29	2.5	8.2	WNW		38.5				74.6	
11	1008.8	18.9	24.5	13.4	10.0	3.0	40	15	3.6	6.3	NW		2.0				11.2	
12	1017.2	15.1	23.7	5.1	-0.1	-5.1	28	12	2.6	5.9	WNW						11.4	
13	1024.5	11.9	18.0	3.9	-1.2	-1.4	43	17	2.4	5.7	E						6.4	
14	1008.6	10.6	11.7	9.6	7.3	7.2	81	47	2.3	5.0	WNW		25.0				0.0	
15	1011.0	12.7	18.0	8.5	5.8	1.9	50	29	3.7	5.9	W						10.2	
16	1019.9	11.2	18.5	4.2	-1.0	2.7	60	29	1.7	4.9	E						10.4	
17	1019.5	13.3	22.8	6.6	1.1	2.9	58	11	1.1	4.2	SE						9.8	
18	1016.2	14.5	24.9	4.7	-0.7	2.0	52	13	1.3	4.8	W						11.7	
19	1016.0	18.1	28.2	5.6	-0.1	-3.5	33	7	2.1	4.7	WNW						11.8	
20	1019.1	19.8	31.0	9.2	4.8	3.6	39	13	1.2	3.1	WNW						11.8	
중순	1016.1	14.6	22.1	7.1	2.6	1.3	48	19	2.2	6.3	NW		27.0				94.7	
21	1017.6	20.2	32.0	8.9	3.4	0.8	38	7	1.5	4.1	WSW						10.9	
22	1020.1	14.3	21.8	10.2	5.0	6.0	60	28	2.0	4.4	ESE		0.0				1.7	
23	1017.8	11.0	12.8	10.0	8.2	8.5	85	57	1.9	3.4	ESE		35.5				0.0	
24	1011.2	11.3	13.6	9.2	5.9	8.7	85	67	0.8	2.4	ESE		11.0				0.0	
25	1013.6	11.5	20.6	3.2	-1.3	0.5	56	19	1.3	3.9	SE						11.7	
26	1013.2	15.0	25.3	2.4	-1.9	2.6	51	14	1.1	2.7	SW						11.2	
27	1014.0	15.9	24.6	7.9	4.1	1.5	41	23	2.6	4.6	E						10.8	
28	1015.6	16.8	27.4	4.8	0.5	2.5	45	17	1.7	3.7	W						11.9	
29	1012.3	19.1	27.9	8.1	0.9	0.5	33	11	2.3	4.2	SW						12.1	
30	1013.8	20.9	29.0	13.7	10.6	10.1	54	18	2.0	3.9	WNW						10.8	
하순	1014.9	15.6	23.5	7.8	3.5	4.2	55	26	1.7	4.6	E		46.5				81.1	
	1015.6	14.3	21.5	7.0	2.8	2.7	53	25	2.1	8.2	WNW		112.0				250.4	

2018 4 (284)

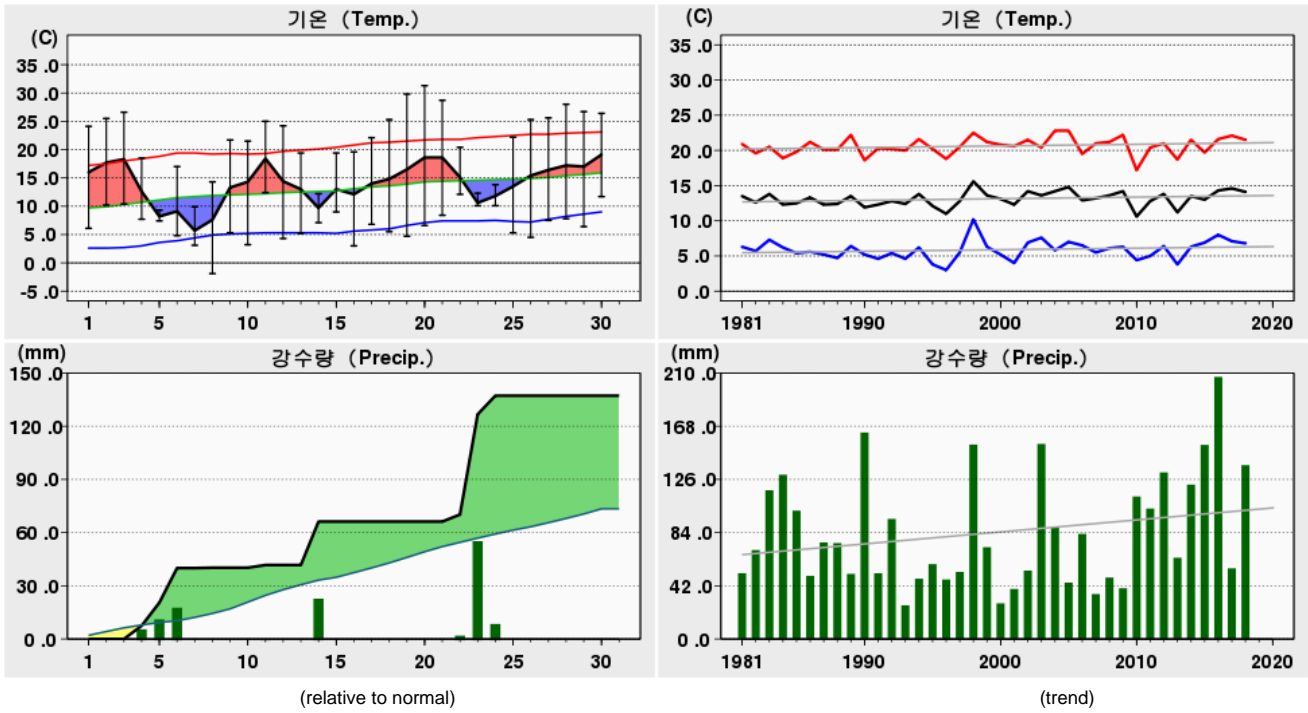
Geochang (284) Daily Meteorological Data on April, 2018



Rank	(Maximum Temperature)				(Minimum Temperature)				(Daily Precipitation)			
	2018 4		(Since Obs.)		2018 4		(Since Obs.)		2018 4		(Since Obs.)	
1	29.7	21	30.8	29 (2005)	-3.9	08	-5.7	03 (1995)	43.6	23	89.5	18 (1984)
2	29.7	20	30.7	28 (2005)	0.1	07	-5.6	04 (1995)	22.4	14	81.3	17 (1991)
3	28.0	19	29.7	21 (2018)	1.5	10	-5.6	02 (1991)	20.1	05	80.1	05 (1980)

Date	Mean S. L. Press. (hPa)	Air Temperature			Grass Min. Temp. ()	Mean D. P. Temp. ()	Rel. Humid.		Wind			Mean Cloud Amount ()	Evaporation (mm)	Precipitation (mm)	Sunshine (hr)	Max. New Snowfall (cm)	Max. Snow Depth (cm)	Horizontal Radiation (MJ/m ²)
		Mean ()	Max. ()	Min. ()			Mean (%)	Min. (%)	Mean Speed (%)	Max.								
										Speed (%)	Dir. (16)							
		()	()	()			()	()	()	()	()							
1	1015.6	15.0	22.3	6.3	4.3	9.6	72	49	1.1	4.4	SW						0.1	
2	1014.7	16.7	25.2	7.7	4.0	9.7	70	34	1.8	5.2	S						7.0	
3	1015.4	17.5	26.9	8.5	4.4	10.6	68	35	1.5	5.5	SW						7.4	
4	1016.7	12.6	18.1	7.3	7.4	11.0	91	76	1.7	5.7	NNE		2.6				0.0	
5	1016.3	7.5	8.4	6.8	7.0	7.1	98	89	0.7	1.9	SE		20.1				0.0	
6	1009.7	8.0	14.7	3.0	1.9	1.1	67	24	3.2	8.6	WNW		14.3				5.4	
7	1013.9	3.6	7.6	0.1	0.1	-6.1	52	28	4.4	8.1	NW		0.7				6.4	
8	1014.9	6.5	14.3	-3.9	-2.9	-1.9	61	27	2.7	7.0	WSW		0.8				9.3	
9	1015.7	12.1	20.5	5.6	2.3	0.7	51	18	1.4	3.4	SSW						11.0	
10	1012.9	13.5	22.2	1.5	-1.4	6.0	64	35	2.5	7.5	SSE		0.0				10.3	
상순	1014.6	11.3	18.0	4.3	2.7	4.8	69	42	2.1	8.6	WNW		38.5				56.9	
11	1009.0	15.9	22.6	9.1	5.1	4.3	52	17	3.5	6.7	SSW		6.0				9.7	
12	1016.8	12.3	22.2	1.9	-0.7	-1.0	46	17	1.8	6.1	NNW						7.0	
13	1021.7	12.1	17.5	5.6	3.0	-1.1	43	20	1.9	4.8	SSE		0.0				1.9	
14	1007.5	9.1	12.5	6.3	6.7	7.2	89	46	1.1	3.7	NW		22.4				0.0	
15	1010.9	10.8	17.7	6.1	4.6	1.6	55	33	2.6	5.1	WNW						8.6	
16	1018.1	10.9	18.3	1.6	-0.8	2.8	62	30	1.3	3.6	SE						8.6	
17	1018.1	12.7	20.9	6.0	4.6	4.3	63	16	0.8	2.9	SE						6.7	
18	1015.3	13.7	24.7	3.7	-0.3	3.0	57	17	1.1	3.5	SSW						11.4	
19	1015.5	15.3	28.0	3.4	-0.7	-0.8	45	8	1.5	4.8	SW						11.6	
20	1018.2	17.8	29.7	5.9	3.5	4.9	47	22	1.2	4.0	SE						10.6	
중순	1015.1	13.1	21.4	5.0	2.5	2.5	56	23	1.7	6.7	SSW		28.4				76.1	
21	1016.9	18.2	29.7	8.7	4.0	6.8	56	15	1.5	5.4	SE						9.9	
22	1017.8	12.9	16.8	9.2	6.1	11.7	93	74	0.5	2.1	SE		5.2				0.0	
23	1015.4	10.2	12.1	9.7	10.1	10.0	99	94	0.5	1.7	NNE		43.6				0.0	
24	1009.1	11.0	13.3	9.2	9.2	10.1	95	81	1.0	3.6	N		6.8				0.0	
25	1011.9	12.5	22.1	4.2	1.1	2.7	60	19	1.3	3.6	SE						12.5	
26	1012.4	14.5	24.2	3.7	0.3	3.9	56	19	1.1	3.8	SSW						9.6	
27	1012.8	15.1	23.3	6.6	3.6	5.2	56	28	1.6	5.3	N						10.4	
28	1014.9	15.5	26.5	6.1	1.9	4.8	58	18	1.4	4.9	S						11.7	
29	1012.0	15.9	27.4	3.3	-1.1	4.5	55	15	1.3	4.4	SSW						12.1	
30	1012.8	18.8	26.6	10.9	8.6	13.0	72	44	1.7	5.0	SSW						10.1	
하순	1013.6	14.5	22.2	7.2	4.4	7.3	70	41	1.2	5.4	SE		55.6				76.3	
월합	1014.4	12.9	20.5	5.5	3.2	4.9	65	35	1.7	8.6	WNW		122.5				209.3	

2018 4 (285) Hapcheon (285) Daily Meteorological Data on April, 2018

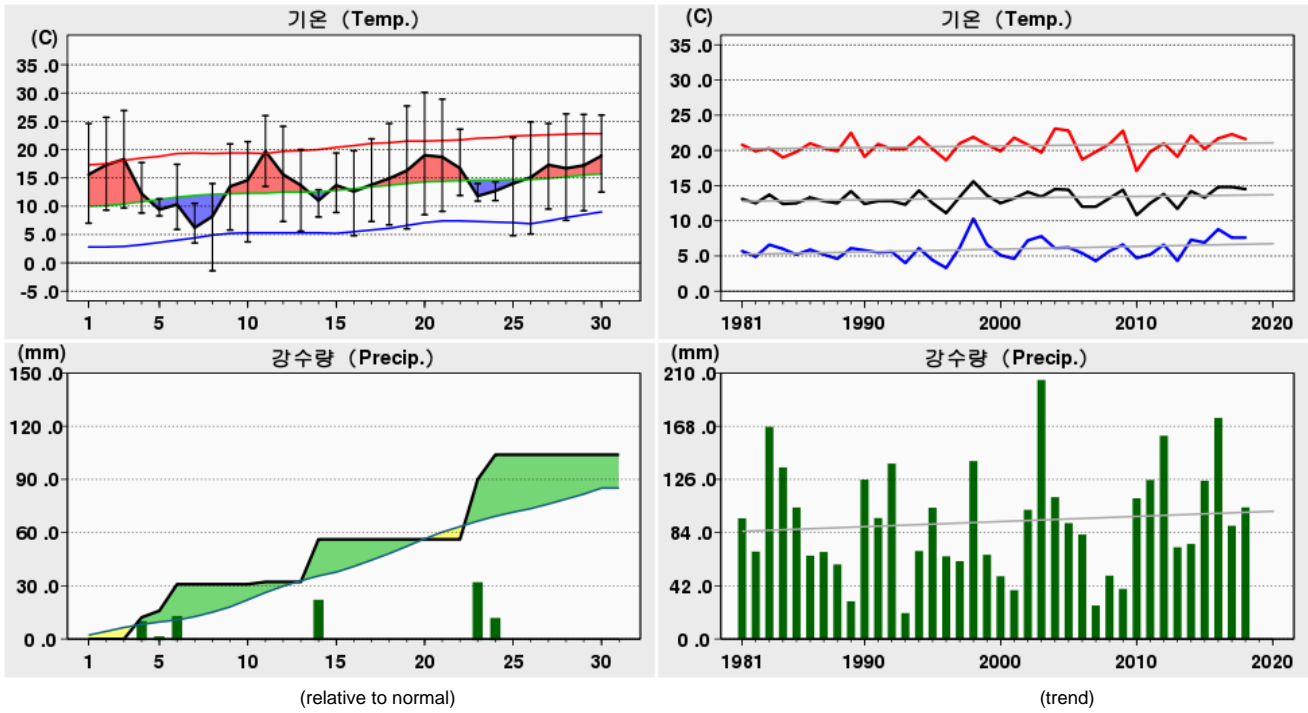


Rank	(Maximum Temperature)				(Minimum Temperature)				(Daily Precipitation)			
	2018 4		(Since Obs.)		2018 4		(Since Obs.)		2018 4		(Since Obs.)	
1	31.3	20	31.8	24 (1998)	-1.9	08	-4.6	02 (1991)	56.5	23	103.5	12 (1990)
2	29.8	19	31.3	20 (2018)	3.0	16	-4.0	04 (1996)	24.5	14	80.1	18 (1984)
3	28.7	21	30.8	21 (2004)	3.1	07	-3.8	03 (1995)	19.5	06	67.1	05 (1980)

Date	Mean S. L. Press. (hPa)	Air Temperature			Grass Min. Temp. ()	Mean D. P. Temp. ()	Rel. Humid.		Wind			Mean Cloud Amount ()	Evaporation (mm)	Precipitation (mm)	Sunshine (hr)	Max. New Snowfall (cm)	Max. Snow Depth (cm)	Horizontal Radiation (MJ/m ²)
		Mean ()	Max. ()	Min. ()			Mean (%)	Min. (%)	Mean Speed (%)	Max.								
										Speed (%)	Dir. (16)							
1	1017.0	16.0	24.1	6.1	4.0	7.4	60	32	1.3	4.0	S						5.4	
2	1016.2	17.7	25.5	10.2	8.7	10.4	68	34	1.9	5.4	S						9.7	
3	1016.9	18.3	26.6	10.4	7.3	11.3	69	24	1.8	5.9	S						8.6	
4	1018.7	12.6	18.5	7.7	7.8	10.5	88	70	1.7	4.8	ENE		7.5				0.0	
5	1017.9	8.2	9.3	7.4	7.7	6.7	91	81	1.2	2.3	NE		13.0				0.0	
6	1010.8	9.1	17.0	4.8	4.0	-0.1	60	16	2.2	5.7	WNW		19.5				6.3	
7	1015.1	5.7	9.9	3.1	-0.1	-8.8	36	18	2.8	5.0	W		0.0				8.7	
8	1016.5	7.6	14.3	-1.9	-5.1	-1.7	57	22	2.4	6.5	S		0.2				9.9	
9	1017.0	13.3	21.7	5.3	3.0	-0.5	46	14	1.2	3.0	ENE						11.5	
10	1014.7	14.3	21.5	3.2	0.3	6.2	61	33	2.9	7.0	S						10.6	
상순	1016.1	12.3	18.8	5.6	3.8	4.1	64	34	1.9	7.0	S		40.2				70.7	
11	1009.9	18.4	25.0	12.4	9.2	1.8	39	11	2.4	4.7	NW		1.5				10.5	
12	1017.5	14.4	24.2	4.3	0.8	-3.0	36	11	1.4	4.4	NW						9.1	
13	1023.4	13.0	19.4	5.2	2.2	-1.8	41	16	1.1	2.7	NNE		0.0				2.9	
14	1008.5	9.7	12.2	7.1	7.6	6.0	79	43	0.8	3.2	WNW		24.5				0.2	
15	1011.7	13.0	19.4	9.0	6.0	-0.2	42	23	2.1	4.2	WNW						11.0	
16	1019.5	12.1	19.6	3.0	0.3	1.4	54	22	1.1	2.9	NE						9.8	
17	1019.5	14.0	22.1	6.8	5.6	3.2	55	22	1.1	3.2	S						9.9	
18	1016.6	14.8	25.3	5.5	2.0	2.9	53	15	1.2	3.6	SSW						11.5	
19	1016.5	16.5	29.8	4.7	0.5	-0.5	44	6	1.3	3.7	S						12.2	
20	1019.5	18.6	31.3	6.6	4.0	3.8	43	14	1.2	3.8	S						11.8	
중순	1016.3	14.5	22.8	6.5	3.8	1.4	49	18	1.4	4.7	NW		26.0				88.9	
21	1018.5	18.6	28.7	8.4	5.1	4.6	50	10	1.9	5.1	S						11.1	
22	1019.0	15.1	20.4	12.1	9.0	11.5	79	62	1.0	2.7	NE		4.0				0.6	
23	1017.0	10.6	12.3	10.1	10.1	8.5	88	70	1.6	2.5	ENE		56.5				0.0	
24	1010.5	11.8	13.8	10.1	10.0	9.5	86	74	1.7	4.1	ENE		10.5				0.0	
25	1013.3	13.5	22.2	5.3	2.5	1.6	54	14	1.2	3.8	NNE						10.8	
26	1013.5	15.4	25.3	4.5	1.5	3.1	53	13	1.1	3.0	SSW						11.1	
27	1013.9	16.4	25.6	7.5	4.3	4.8	52	19	1.2	4.5	ENE						9.8	
28	1015.9	17.2	28.0	7.8	5.4	6.9	59	14	1.5	4.2	S						12.3	
29	1013.4	17.0	26.7	6.4	1.7	5.3	54	16	1.7	5.3	S						11.9	
30	1014.6	19.1	26.4	11.7	9.4	11.8	65	43	2.0	5.7	S						10.6	
하순	1015.0	15.5	22.9	8.4	5.9	6.8	64	34	1.5	5.7	S		71.0				78.2	
	1015.8	14.1	21.5	6.8	4.5	4.1	59	29	1.6	7.0	S		137.2				237.8	

2018 4 (288)

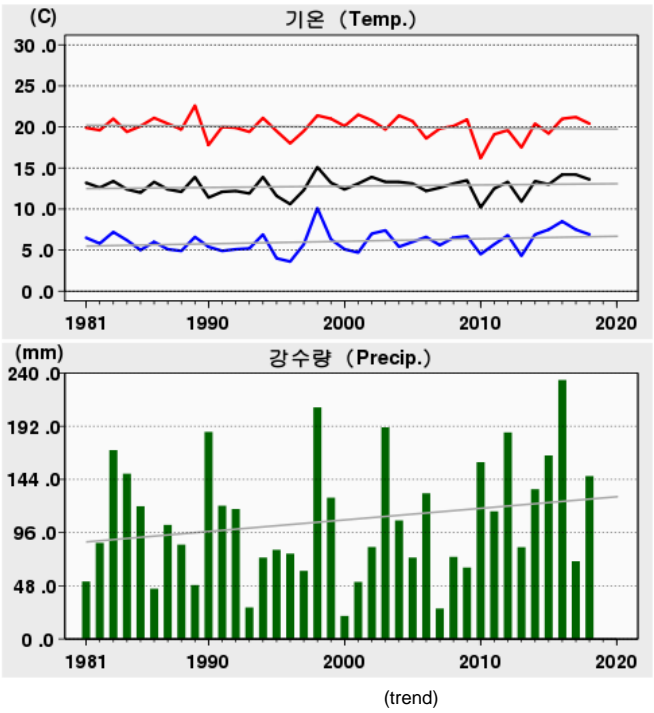
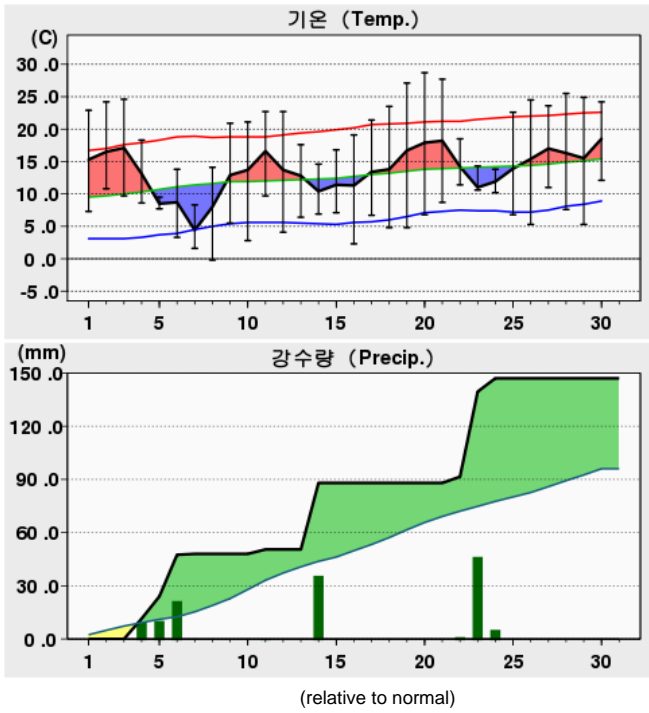
Miryang (288) Daily Meteorological Data on April, 2018



Rank	(Maximum Temperature)				(Minimum Temperature)				(Daily Precipitation)			
	2018 4		(Since Obs.)		2018 4		(Since Obs.)		2018 4		(Since Obs.)	
1	30.1	20	31.1	18 (2009)	-1.4	08	-3.9	04 (1978)	33.8	23	93.8	05 (1980)
2	28.9	21	30.6	21 (2004)	3.5	07	-3.8	05 (1973)	24.0	14	87.0	18 (1984)
3	27.7	19	30.1	20 (2018)	3.7	10	-3.7	02 (1984)	15.0	06	86.6	07 (1974)

Date	Mean S. L. Press. (hPa)	Air Temperature			Grass Min. Temp. ()	Mean D. P. Temp. ()	Rel. Humid.		Wind			Mean Cloud Amount ()	Evaporation (mm)	Precipitation (mm)	Sunshine (hr)	Max. New Snowfall (cm)	Max. Snow Depth (cm)	Horizontal Radiation (MJ/m ²)
		Mean ()	Max. ()	Min. ()			Mean (%)	Min. (%)	Mean Speed (%)	Max.								
										Speed (%)	Dir. (16)							
1	1017.1	15.6	24.6	7.0	3.8	7.1	61	31	1.0	4.3	SE						5.7	
2	1016.4	17.3	25.7	9.3	6.5	11.3	73	31	1.2	4.3	S						9.4	
3	1017.1	18.3	26.9	9.7	6.6	12.2	74	27	1.4	4.4	S						10.5	
4	1018.9	12.2	17.7	8.8	7.6	11.6	97	81	1.3	3.8	NE		12.2				0.0	
5	1017.7	9.4	11.3	8.3	7.5	8.4	94	66	0.5	1.4	NE		3.7				0.0	
6	1009.8	10.3	17.4	5.9	3.8	1.2	61	14	2.3	5.8	WNW		15.0				5.3	
7	1014.1	6.2	10.5	3.5	-1.2	-8.1	37	19	3.6	7.1	WNW		0.0				8.2	
8	1016.8	8.2	14.0	-1.4	-4.8	-3.0	50	19	1.8	4.4	SSE		0.0				11.1	
9	1017.0	13.5	21.0	5.8	2.8	0.5	49	13	1.1	3.4	SW						11.0	
10	1015.3	14.6	21.4	3.7	-1.1	7.2	65	37	2.0	5.2	S		0.0				9.7	
상순	1016.0	12.6	19.1	6.1	3.2	4.8	66	34	1.6	7.1	WNW		30.9				70.9	
11	1009.3	19.7	26.0	13.5	8.0	2.3	38	10	2.0	5.0	W		1.3				9.6	
12	1017.0	15.6	24.1	7.3	2.9	-4.1	29	13	1.2	4.5	WNW						8.5	
13	1023.5	13.7	20.0	5.6	0.8	-4.5	30	12	1.1	3.5	ESE		0.0				3.5	
14	1008.2	11.0	12.9	8.1	8.0	7.8	83	35	0.7	2.8	NW		24.0				0.0	
15	1011.0	13.7	19.4	8.9	5.4	1.2	45	24	2.1	5.0	NNW						10.5	
16	1019.2	12.6	19.8	4.8	1.0	2.0	54	24	1.0	3.2	S						8.7	
17	1019.6	13.8	21.9	7.3	4.8	4.7	62	20	1.0	4.4	SE						9.8	
18	1016.6	14.9	24.6	6.7	1.6	4.3	58	16	1.0	3.4	SSE						11.5	
19	1016.3	16.3	27.7	6.0	0.7	4.2	55	13	0.9	4.0	SE						11.7	
20	1019.3	19.0	30.1	8.5	3.7	3.8	43	15	1.0	4.1	SE						11.6	
중순	1016.0	15.0	22.7	7.7	3.7	2.2	50	18	1.2	5.0	NNW		25.3				85.4	
21	1018.8	18.7	28.9	9.1	3.5	3.7	49	10	1.4	4.2	SE						11.1	
22	1019.0	16.7	23.6	11.9	7.5	9.7	67	36	1.1	4.2	SSE		0.0				0.3	
23	1016.6	11.8	14.0	10.9	10.0	10.7	94	56	1.6	3.2	NNE		33.8				0.0	
24	1010.1	12.7	14.3	11.0	10.1	8.2	78	34	2.0	3.7	N		13.9				0.0	
25	1013.0	14.0	22.1	4.8	0.7	-2.0	42	11	1.2	3.6	NNE						12.2	
26	1013.5	15.1	24.9	5.1	1.0	4.4	57	18	0.8	2.7	S						9.5	
27	1013.7	17.3	24.6	9.5	5.7	5.2	54	21	1.4	5.3	NW						11.5	
28	1016.1	16.7	26.3	7.5	2.9	7.5	63	20	0.9	3.2	SSE						11.7	
29	1013.5	17.2	26.2	9.2	3.6	8.1	63	21	1.2	4.3	SE						10.9	
30	1014.8	18.9	26.1	12.5	9.7	12.9	72	40	1.1	3.1	SE						8.2	
하순	1014.9	15.9	23.1	9.2	5.5	6.8	64	27	1.3	5.3	NW		47.7				75.4	
	1015.6	14.5	21.6	7.6	4.1	4.6	60	26	1.4	7.1	WNW		103.9				231.7	

2018 4 (289) Sancheong (289) Daily Meteorological Data on April, 2018

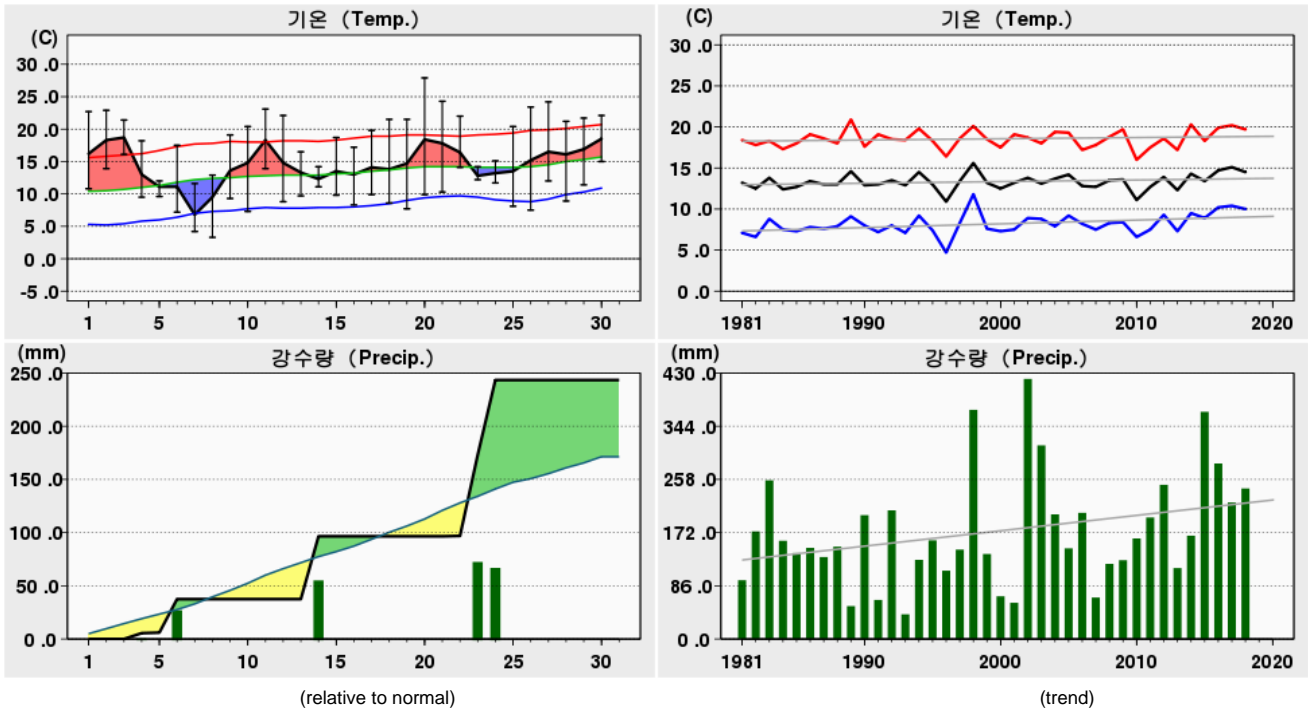


Rank	(Maximum Temperature)				(Minimum Temperature)				(Daily Precipitation)			
	2018 4		(Since Obs.)		2018 4		(Since Obs.)		2018 4		(Since Obs.)	
1	28.7	20	31.5	28 (2005)	-0.2	08	-4.7	02 (1991)	48.0	23	116.5	12 (1990)
2	27.7	21	30.7	30 (2006)	1.6	07	-4.0	10 (1993)	37.5	14	103.0	21 (2012)
3	27.1	19	29.8	30 (2017)	2.3	16	-3.6	05 (1996)	23.5	06	98.5	17 (1991)

Date	Mean S. L. Press. (hPa)	Air Temperature			Grass Min. Temp. ()	Mean D. P. Temp. ()	Rel. Humid.		Wind			Mean Cloud Amount ()	Evaporation (mm)	Precipitation (mm)	Sunshine (hr)	Max. New Snowfall (cm)	Max. Snow Depth (cm)	Horizontal Radiation (MJ/m ²)
		Mean ()	Max. ()	Min. ()			Mean (%)	Min. (%)	Mean Speed (%)	Max.								
										Speed (%)	Dir. (16)							
1	1016.9	15.3	22.9	7.3	3.0	9.1	69	40	1.1	3.4	ENE						4.0	
2	1016.2	16.5	24.2	10.8	5.3	11.8	78	44	1.3	3.7	E						6.7	
3	1016.9	17.1	24.6	9.7	4.1	12.2	77	45	1.3	3.4	E						5.2	
4	1017.9	13.1	18.3	8.6	7.2	11.4	90	81	1.4	5.1	ESE		0.0				0.1	
5	1017.1	8.5	9.5	7.7	6.7	7.2	92	82	2.3	5.1	ENE		11.5				0.0	
6	1011.0	8.7	13.8	3.3	1.4	2.0	67	27	4.2	7.9	WNW		23.5				5.8	
7	1015.5	4.4	8.3	1.6	0.0	-6.0	49	22	5.9	10.3	WNW		0.5				9.1	
8	1016.3	8.0	14.1	-0.2	-6.3	-1.6	53	26	2.2	6.1	W		0.0				10.0	
9	1016.9	12.9	20.9	5.5	0.8	1.1	51	18	1.8	4.3	NW						11.5	
10	1014.4	13.7	21.1	2.8	-3.2	6.9	67	34	2.2	6.3	E						10.7	
상순	1015.9	11.8	17.8	5.7	1.9	5.4	69	42	2.4	10.3	WNW		48.0				63.1	
11	1010.3	16.6	22.7	9.7	4.7	4.4	52	18	3.3	7.8	W		2.5				10.5	
12	1017.8	13.7	22.7	4.1	-1.3	-1.6	39	17	2.2	6.5	W						8.8	
13	1022.9	12.8	17.6	6.4	1.6	-0.9	41	22	1.4	3.1	NE		0.0				0.6	
14	1008.2	10.4	14.6	6.9	5.9	6.5	79	42	2.5	6.5	WNW		37.5				0.2	
15	1012.1	11.4	16.8	7.1	4.5	1.3	51	36	5.3	8.0	W						10.2	
16	1019.3	11.3	19.1	2.3	-3.4	3.2	61	27	1.5	3.8	SW						9.1	
17	1019.3	13.4	21.4	6.7	2.1	5.0	62	27	1.2	3.4	NE						9.6	
18	1016.7	13.8	23.5	4.8	-1.3	4.7	61	16	1.1	3.7	E						11.6	
19	1016.7	16.7	27.1	4.8	-1.9	-1.6	42	8	1.8	5.4	WNW						11.5	
20	1019.4	17.9	28.7	6.8	0.9	4.9	46	23	1.3	4.2	E						11.5	
중순	1016.3	13.8	21.4	6.0	1.2	2.6	53	24	2.2	8.0	W		40.0				83.6	
21	1018.3	18.2	27.7	8.7	1.9	7.6	59	15	1.7	5.0	NE						11.0	
22	1018.8	14.2	18.5	11.4	5.6	12.2	88	77	1.1	3.9	NE		3.5				0.0	
23	1016.2	11.0	14.3	10.6	10.1	10.4	96	75	1.1	2.7	E		48.0				0.0	
24	1010.1	11.9	13.8	10.2	9.6	10.8	94	82	0.7	2.1	WNW		7.5				0.0	
25	1013.0	13.9	22.6	6.8	2.2	4.0	60	18	1.2	2.9	WSW						12.0	
26	1013.6	15.4	24.5	5.3	0.4	4.8	55	19	1.3	3.0	E						9.8	
27	1013.8	17.0	23.6	11.0	5.0	4.9	48	26	2.4	5.2	W						10.7	
28	1016.2	16.3	25.5	7.6	0.0	6.6	60	18	1.4	5.6	WNW						11.8	
29	1013.5	15.5	24.9	5.3	-1.4	7.7	64	29	1.6	4.2	E						11.9	
30	1014.4	18.5	24.2	12.1	7.7	13.5	75	57	1.7	4.3	E						10.0	
하순	1014.8	15.2	22.0	8.9	4.1	8.3	70	42	1.4	5.6	WNW		59.0				77.2	
	1015.7	13.6	20.4	6.9	2.4	5.4	64	36	2.0	10.3	WNW		147.0				223.9	

2018 4 (294)

Geoje (294) Daily Meteorological Data on April, 2018

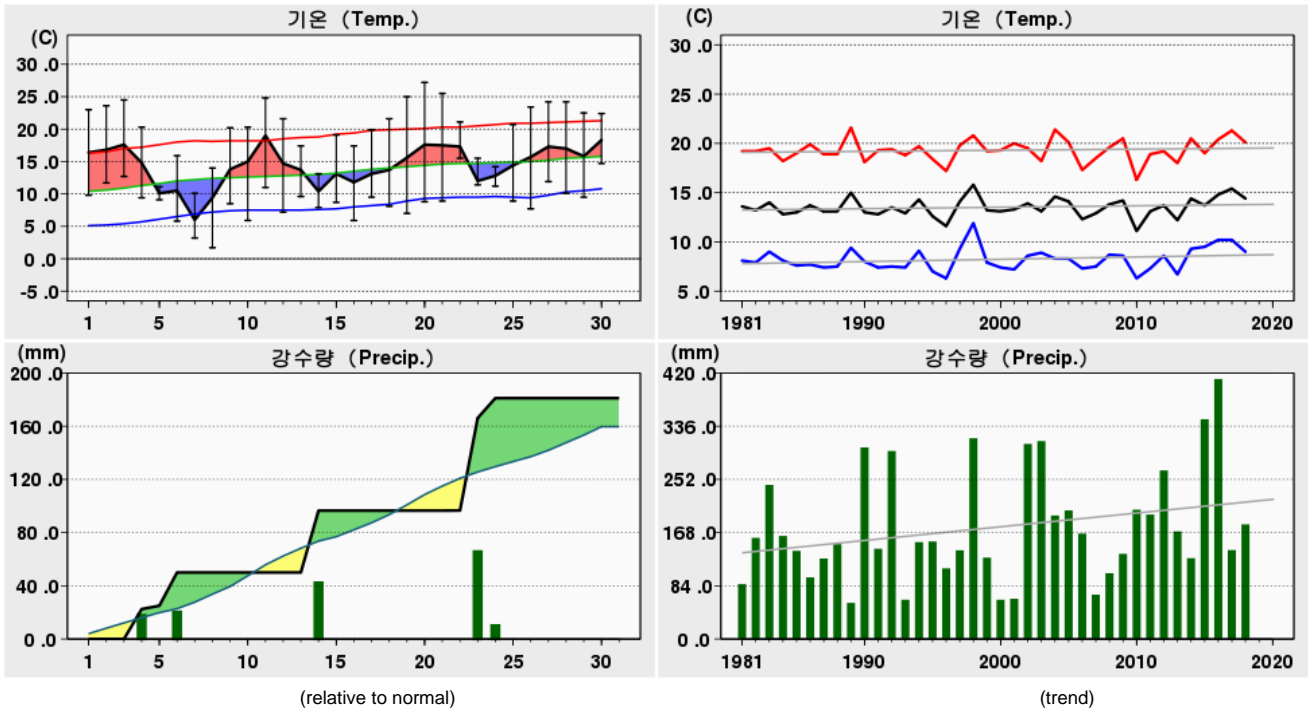


Rank	(Maximum Temperature)				(Minimum Temperature)				(Daily Precipitation)			
	2018 4		(Since Obs.)		2018 4		(Since Obs.)		2018 4		(Since Obs.)	
1	27.9	20	27.9	20 (2018)	3.3	08	-1.4	04 (1996)	76.0	23	125.6	13 (1976)
2	24.3	21	27.6	24 (1998)	4.2	07	-1.3	02 (1972)	70.5	24	120.9	24 (1977)
3	24.2	27	27.4	27 (1999)	7.2	06	-1.0	02 (1991)	59.0	14	117.0	15 (2002)

Date	Mean S. L. Press. (hPa)	Air Temperature			Grass Min. Temp. ()	Mean D. P. Temp. ()	Rel. Humid.		Wind			Mean Cloud Amount ()	Evaporation (mm)	Precipitation (mm)	Sunshine (hr)	Max. New Snowfall (cm)	Max. Snow Depth (cm)	Horizontal Radiation (MJ/m ²)
		Mean ()	Max. ()	Min. ()			Mean (%)	Min. (%)	Mean Speed (%)	Max.								
										Speed (%)	Dir. (16)							
1	1017.7	16.2	22.7	10.8	7.3	13.0	82	54	2.0	4.8	SE						6.8	
2	1017.1	18.3	22.9	13.9	11.5	16.6	91	68	2.2	5.3	SE						7.5	
3	1017.8	18.7	21.4	16.1	14.0	17.3	93	76	2.5	4.5	NNW						9.0	
4	1019.1	13.0	18.2	9.5	8.6	12.4	97	88	3.3	5.9	ESE		5.5				0.2	
5	1017.4	11.1	12.0	9.6	8.5	9.2	89	74	3.0	4.4	SE		0.5				0.0	
6	1009.9	11.1	17.5	7.2	4.4	4.7	71	24	2.3	4.9	WNW		31.5				5.2	
7	1015.1	6.8	11.6	4.2	0.2	-6.2	41	17	3.5	5.7	WNW						8.4	
8	1017.3	9.5	12.9	3.3	-2.4	1.1	57	33	3.1	6.1	ESE						11.0	
9	1017.6	13.6	19.1	9.3	3.0	6.2	62	39	2.4	5.2	SW						11.2	
10	1016.0	14.8	20.4	7.3	2.0	11.5	81	60	1.9	5.1	ESE						4.4	
상순	1016.5	13.3	17.9	9.1	5.7	8.6	76	53	2.6	6.1	ESE		37.5				63.7	
11	1010.2	18.3	23.1	13.9	6.1	10.8	66	29	3.2	6.5	NW						8.9	
12	1017.6	14.8	22.1	8.8	0.9	-2.0	34	13	1.7	5.2	SSW						5.9	
13	1023.3	13.3	16.5	9.7	3.0	2.7	50	24	3.2	5.9	ESE						1.6	
14	1007.7	12.3	14.2	11.1	9.6	11.4	96	64	2.4	5.3	SE		59.0				0.0	
15	1011.2	13.5	18.7	9.8	6.9	5.0	59	34	2.5	4.5	SSW						11.2	
16	1019.5	13.0	17.2	8.3	5.1	6.9	68	47	2.5	4.2	SE						8.8	
17	1019.8	14.1	19.8	9.9	5.2	8.8	76	34	1.4	3.8	ESE						8.8	
18	1017.2	13.8	21.5	8.6	2.3	7.6	70	36	1.5	5.0	SSW						11.8	
19	1016.9	14.7	21.5	7.7	0.6	6.8	64	30	1.8	6.1	SSW						12.2	
20	1019.8	18.4	27.9	9.9	3.4	7.6	54	26	1.0	3.6	SW						12.1	
중순	1016.3	14.6	20.3	9.8	4.3	6.6	64	34	2.1	6.5	NW		59.0				81.3	
21	1019.5	17.8	24.3	10.3	2.9	9.6	65	13	1.8	4.2	NW						11.8	
22	1019.2	16.4	22.0	14.1	12.3	14.4	89	66	2.1	5.3	SE		0.4				0.7	
23	1015.9	12.8	14.2	12.2	11.2	12.2	97	79	2.8	5.1	SE		76.0				0.0	
24	1009.3	13.2	15.1	11.7	10.8	12.0	93	79	1.3	2.7	ESE		70.5				0.0	
25	1013.4	13.5	20.4	8.1	3.0	4.3	58	19	1.3	4.0	SE						12.1	
26	1013.8	15.2	23.4	7.5	1.7	8.3	67	29	1.3	4.4	SW						11.0	
27	1014.3	16.5	24.2	12.0	6.1	8.8	64	31	2.1	4.9	ESE						10.3	
28	1016.8	16.1	21.2	8.9	2.4	11.8	77	60	2.6	6.1	SSW						12.1	
29	1014.3	16.9	21.7	11.4	4.1	13.4	81	52	2.4	5.7	SSW						10.6	
30	1015.7	18.5	22.1	15.0	9.6	15.9	85	73	2.1	4.1	SE						6.9	
하순	1015.2	15.7	20.9	11.1	6.4	11.1	78	50	2.0	6.1	SSW		146.9				75.5	
	1016.0	14.5	19.7	10.0	5.5	8.7	73	46	2.2	6.5	NW		243.4				220.5	

2018 4 (295)

Namhae (295) Daily Meteorological Data on April, 2018



Rank	(Maximum Temperature)				(Minimum Temperature)				(Daily Precipitation)			
	2018 4		(Since Obs.)		2018 4		(Since Obs.)		2018 4		(Since Obs.)	
1	27.2	20	28.7	26 (2015)	1.7	08	-2.3	02 (1972)	69.5	23	171.5	12 (1990)
2	25.5	21	28.1	30 (2017)	3.2	07	-1.7	03 (1975)	46.5	14	144.5	06 (1977)
3	25.0	19	28.1	21 (2004)	5.8	06	-1.3	04 (1978)	25.0	06	128.5	23 (2013)

Date	Mean S. L. Press. (hPa)	Air Temperature			Grass Min. Temp. ()	Mean D. P. Temp. ()	Rel. Humid.		Wind			Mean Cloud Amount ()	Evaporation (mm)	Precipitation (mm)	Sunshine (hr)	Max. New Snowfall (cm)	Max. Snow Depth (cm)	Horizontal Radiation (MJ/m ²)
		Mean ()	Max. ()	Min. ()			Mean (%)	Min. (%)	Mean Speed (%)	Max.								
										Speed (%)	Dir. (16)							
1	1017.6	16.4	23.0	9.8	4.9	10.1	68	54	1.1	2.9	SSW						5.0	
2	1017.1	16.8	23.6	11.7	7.0	13.8	84	58	1.1	3.4	SSW						8.1	
3	1017.9	17.6	24.5	12.7	7.6	14.3	83	54	1.5	5.0	SSW						8.7	
4	1018.3	14.8	20.3	9.4	9.3	13.4	92	76	1.3	2.8	E		22.5				0.7	
5	1017.3	10.1	11.1	9.1	9.0	8.8	92	84	1.1	2.2	N		2.5				0.0	
6	1011.0	10.5	15.9	5.8	5.1	2.2	63	23	2.5	5.4	NW		25.0				6.7	
7	1016.2	6.0	10.1	3.2	0.0	-5.4	46	21	2.8	5.0	WNW		0.0				7.4	
8	1017.6	9.4	14.0	1.7	-3.1	0.5	56	32	1.9	3.8	SW		0.0				10.9	
9	1017.6	13.8	20.2	8.5	2.5	4.2	55	27	1.4	3.4	SSW						11.5	
10	1015.9	15.0	20.3	5.9	0.1	10.0	73	57	1.9	4.3	S						7.3	
상순	1016.7	13.0	18.3	7.8	4.2	7.2	71	49	1.7	5.4	NW		50.0				66.3	
11	1010.6	19.0	24.8	11.0	3.0	5.6	47	15	2.3	3.7	SSW		0.0				10.1	
12	1017.8	14.7	21.6	7.2	0.5	-1.4	35	21	1.1	2.7	W						4.9	
13	1022.9	13.7	17.4	9.6	2.5	1.0	43	23	2.2	4.7	E						1.1	
14	1008.1	10.4	13.1	7.9	8.1	7.8	86	47	1.2	3.5	W		46.5				0.0	
15	1011.9	13.1	19.1	8.7	4.6	2.8	52	30	2.1	4.6	WNW						11.0	
16	1019.7	11.8	17.4	5.9	1.0	4.5	63	39	1.0	1.9	NNE						9.2	
17	1019.9	13.1	19.9	9.5	5.8	7.2	70	35	1.3	3.8	SSW						9.6	
18	1017.4	13.7	21.6	8.1	3.7	6.9	68	33	1.2	3.3	SW						11.7	
19	1017.1	15.6	25.0	7.0	1.4	4.8	56	15	1.1	3.0	WNW						12.1	
20	1020.0	17.6	27.2	8.8	3.7	6.2	51	26	1.0	3.2	SW						11.9	
중순	1016.5	14.3	20.7	8.4	3.4	4.5	57	28	1.5	4.7	E		46.5				81.6	
21	1019.6	17.5	25.5	8.9	3.0	10.2	65	25	0.9	2.8	SSW						11.8	
22	1018.7	17.3	21.1	15.5	13.4	14.0	82	62	1.0	3.5	E		0.1				0.3	
23	1015.7	12.0	15.5	11.4	11.3	11.5	97	72	1.6	2.8	N		69.5				0.0	
24	1009.6	12.8	14.2	11.2	11.0	11.0	90	80	1.7	2.6	N		15.0				0.0	
25	1013.5	14.4	20.7	8.9	5.2	2.8	50	19	1.3	3.5	SW						12.3	
26	1014.1	15.7	23.4	7.7	3.4	8.0	63	26	1.0	2.7	NW						10.1	
27	1014.2	17.3	24.2	11.9	7.1	8.0	58	33	1.4	3.6	W						11.1	
28	1016.7	17.0	24.2	10.1	4.1	11.0	71	31	1.2	3.8	SSW						11.9	
29	1014.4	15.8	22.5	9.5	3.1	10.4	72	41	1.2	3.4	SSE						10.8	
30	1015.6	18.3	22.4	14.7	10.2	13.5	74	62	1.1	2.9	W						5.0	
하순	1015.2	15.8	21.4	11.0	7.2	10.0	72	45	1.2	3.8	SSW		84.6				73.3	
	1016.1	14.4	20.1	9.0	5.0	7.3	67	41	1.5	5.4	NW		181.1				221.2	

MONTHLY AERODROME WEATHER REPORT

INTRODUCTORY NOTE

2018 04

1. (135° E)
In this report, the time stated is Korean Standard Time (135° E Meridian).

2. (1 24)
Daily mean of air pressure, air temperature, dew-point temperature, wind direction and speed, relative humidity and cloud amount is the average of hourly observed (24 times a day) data.

3. 2014 1 1 (92), (151), (163), (167)
가 , 가
Due to the changes of climatological elements eye observational elements such as the number of days for weather conditions and mean cloud amount, etc. from Yangyang(no.92), Ulsan(no.151), Muan(no.163), Yeosu(no.167) Airports are no longer available as of January 1. 2014.

4. 5/8 가
The ceiling is the lowest layer of hourly cloud observation with cloud covering more than 5/8.

5.
The lowest relative humidity is the lowest of hourly observations.

6. 8 8
The cloud amount is represented by the proportion of the area of sky covered with clouds and measured in the scales from 0 to 8.

7. 16 , 10
Wind directions are given in 16 directions. The mean wind speed is the monthly average of the daily mean wind speed. The fastest wind is the greatest mean wind speed for a 10-minute average in a day.
The greatest gust is the greatest instantaneous wind speed recorded in a day.

List of the Aeronautical Stations

Station			Lat. (N)	Long. (E)	Hb (m)	ht (m)	ha (m)	hr (m)
092	양양공항	Yangyang Airport	38°04'	128°40'	72.0	1.5	10.0	0.5
110	김포공항	Gimpo Airport	37°33'	126°48'	10.1	1.5	10.0	0.2
113	인천공항	Incheon Airport	37°28'	126°26'	6.0	1.5	10.0	1.1
128	청주공항	Cheongju Airport	36°43'	127°30'	58.2	1.5	7.0	0.1
139	포항공항	Pohang Airport	35°59'	129°25'	21.3	1.5	7.0	0.5
142	대구공항	Daegu Airport	35°53'	128°40'	36.1	1.5	7.0	0.5
151	울산공항	Ulsan Airport	35°36'	129°21'	10.3	2.0	10.0	0.6
153	김해공항	Gimhae Airport	35°10'	128°56'	4.5	1.5	7.0	0.5
158	광주공항	Gwangju Airport	35°08'	126°49'	12.5	1.5	7.0	1.0
161	사천공항	Sacheon Airport	35°05'	128°04'	2.7	1.5	7.0	1.0
163	무안공항	Muan Airport	34°59'	126°23'	9.3	1.5	7.0	0.2
167	여수공항	Yeosu Airport	34°51'	127°37'	10.9	1.5	10.0	0.2
182	제주공항	Jeju Airport	33°31'	126°30'	24.4	2.0	10.0	0.5

- Hb : (Height of barometer above mean sea level)
 ht : (Height of thermometer above the ground)
 ha : (Height of anemometer above the the ground)
 hr : (Height of raingauge above the ground)

2018 4

Daily Aeronautical Meteorological Data on April, 2018

Date	Mean S. L. Press. (hPa)	Air Temperature			Mean D. P. Temp. ()	Rel. Humid.		Wind				Mean Cloud Amount (oktas)	Precipitation (mm)	Max. Snow Depth (cm)	Min. Visibility (10m)	Ceiling (Min.)			
		Mean ()	Max. ()	Min. ()		Mean (%)	Min. (%)	Mean Speed (KT)	Max.		Gust					Amount (oktas)	Type	Height (100ft)	
									Speed (KT)	Dir. (10deg)	Speed (KT)								Dir. (10deg)
		()	()	()		()	()	()	()	()	()					()	()	()	()

092 Yangyang Airport

1	1014.2	18.4	22.4	15.6	7.1	48	39	12.7	22	26	29	26						
2	1012.7	20.0	24.3	8.1	9.1	51	38	14.4	24	25	33	22						
3	1016.5	15.8	24.0	8.9	8.7	64	46	10.9	26	25	37	25						
4	1023.4	5.5	8.9	4.7	4.4	93	84	5.5	13	9	18	4	0.0					
5	1020.2	5.7	6.8	5.1	4.3	91	78	4.1	10	15	16	15	26.5					
6	1008.7	6.7	13.6	4.1	1.0	72	31	10.5	25	25	40	23	6.5					
7	1009.7	5.4	8.9	3.7	-6.7	44	20	14.5	22	26	33	25	6.5					
8	1014.1	5.0	9.5	2.5	-5.0	52	26	10.1	21	26	28	27	0.0					
9	1016.4	9.7	15.1	3.3	-2.8	44	25	7.6	15	23	21	22	1.5					
10	1008.5	15.6	24.7	7.6	2.0	43	19	9.5	42	24	64	23	3.5					
11	1005.7	16.8	20.8	13.9	0.7	36	21	13.5	26	24	36	22	1.5					
12	1014.2	14.3	20.8	10.5	-2.8	32	17	9.4	23	26	33	26						
13	1025.4	10.9	14.1	7.6	2.7	58	32	5.9	13	11	17	11						
14	1010.6	7.6	9.5	5.9	6.3	92	73	4.3	13	33	18	32	16.0					
15	1009.5	11.8	16.0	6.2	2.6	54	41	10.0	16	26	23	24						
16	1019.6	10.5	13.6	6.1	2.7	60	38	6.0	13	11	17	11						
17	1018.3	13.1	17.4	6.5	3.9	55	38	5.4	13	24	18	24						
18	1014.0	17.7	22.8	13.5	-1.2	29	16	11.3	20	25	26	23						
19	1012.6	20.8	25.8	15.9	-1.9	23	12	15.4	28	26	35	24						
20	1017.6	19.7	25.0	15.1	8.6	50	35	5.7	13	25	19	23						
21	1014.8	25.3	31.6	21.6	-2.2	18	9	10.5	19	25	30	26						
22	1023.3	12.7	22.5	7.8	3.4	61	12	7.9	18	32	22	32	6.0					
23	1023.0	7.8	9.5	5.8	7.3	97	88	7.0	13	8	17	31	65.5					
24	1016.1	8.5	10.6	5.2	6.9	90	66	7.3	13	5	19	33	16.0					
25	1013.9	11.2	17.6	3.7	2.1	56	31	4.3	8	24	9	23						
26	1011.0	17.3	25.6	8.2	3.3	44	19	6.9	17	25	25	23						
27	1014.1	13.5	17.8	8.0	2.2	48	33	8.4	20	26	28	24						
28	1011.7	19.5	27.1	6.8	3.0	38	17	12.7	25	24	32	25						
29	1008.1	22.1	27.6	18.3	1.4	27	11	16.5	26	25	35	26						
30	1012.2	18.9	27.7	11.8	5.8	48	21	11.8	26	26	38	24						
월	1014.7	13.6	18.7	8.7	2.6	54	9	9.3	42	24	64	23	149.5					

110 Gimpo Airport

1	1017.0	14.5	18.9	9.0	8.7	69	51	5.0	11	20	20	20	6.8			400	6	SC	20
2	1016.0	17.6	23.6	12.7	10.5	65	43	5.8	13	23	23	22	5.0			400	7	SC	20
3	1017.1	17.0	20.8	13.3	11.5	71	57	6.0	13	22	21	23	7.0	0.0		280	7	SC	20
4	1018.1	12.6	17.5	9.0	5.9	66	43	7.6	15	33	21	32	5.2	13.0		60	7	SC	20
5	1016.6	8.4	10.4	7.2	4.5	77	57	7.8	14	13	20	12	7.7	9.5		220	6	SC	20
6	1012.3	5.8	8.5	2.8	0.1	69	44	10.2	19	27	31	27	6.3	6.5		400	7	SC	20
7	1014.5	4.6	9.0	1.9	-7.4	43	25	12.7	22	28	38	27	2.9	0.0		800	7	SC	25
8	1015.6	4.1	8.5	-1.1	-4.9	55	30	5.5	12	9	21	20	4.7	2.5		270	5	SC	20
9	1018.3	6.8	15.1	0.0	-1.1	63	27	3.3	7	33	11	2	3.5			5	7	ST	1
10	1010.8	14.4	21.7	4.7	5.4	57	33	14.0	28	20	43	20	5.0	2.5		600	5	SC	25
11	1011.3	11.9	16.9	6.7	1.2	52	23	7.2	19	23	29	23	1.8			600	5	SC	30
12	1018.4	11.9	19.1	3.9	-2.5	40	18	6.6	14	34	21	33	1.2			5	CI	200	
13	1022.7	13.6	19.1	5.2	-4.8	32	15	5.2	13	10	18	9	6.2			8	AS	100	
14	1010.7	9.3	15.1	7.2	3.2	69	27	7.1	13	33	17	31	7.4	7.5		350	5	SC	30
15	1013.1	9.0	13.7	3.4	2.2	64	49	5.5	12	29	17	30	2.7			500	5	CI	180
16	1020.1	10.2	18.7	1.9	-1.8	47	22	3.4	11	26	18	22	0.5						
17	1020.5	11.2	19.5	3.5	-1.2	46	26	4.0	13	31	17	30	0.7						
18	1018.5	10.5	18.1	3.2	-1.8	46	22	4.6	11	32	16	31	0.3						
19	1018.5	12.6	19.8	4.3	-1.3	43	15	4.1	9	24	20	22	0.2			800			
20	1020.1	16.1	24.5	8.1	5.6	54	29	3.5	11	31	14	30	0.2			500			
21	1018.8	16.5	23.9	7.1	0.6	43	10	4.1	10	25	20	23	1.3			400	5	CI	200
22	1018.6	14.6	19.8	11.4	7.4	63	48	5.2	11	1	18	6	7.3	15.5		500	6	SC	30
23	1015.8	10.3	12.2	9.4	6.9	80	73	9.4	15	10	26	9	8.0	59.5		330	7	SC	20
24	1012.3	11.9	15.8	8.0	4.9	64	46	7.5	14	3	19	1	6.8	3.5		700	7	SC	25
25	1014.0	13.6	22.8	4.3	1.1	46	24	3.6	10	30	14	27	0.3			5	CI	180	
26	1014.5	13.7	21.5	6.8	4.0	56	25	4.8	13	30	17	18	2.3			800	5	CI	180
27	1014.8	13.9	21.9	6.9	5.6	59	39	4.3	9	30	19	25	0.2			400			
28	1017.1	13.8	20.6	7.7	3.7	55	28	5.6	12	31	25	22	0.0			250			
29	1014.1	14.8	22.2	7.0	3.7	52	26	3.8	10	23	18	25	1.4			600			
30	1015.0	17.7	23.8	12.1	10.7	65	50	4.1	10	30	14	30	3.6	0.0		200	6	SC	20
월	1016.2	12.1	18.1	6.3	2.7	57	10	6.1	28	20	43	20	3.6	120.0		5	7	ST	1

2018 4

Daily Aeronautical Meteorological Data on April, 2018

Date	Mean S. L. Press. (hPa)	Air Temperature			Mean D. P. Temp. ()	Rel. Humid.		Wind				Mean Cloud Amount (oktas)	Precipitation (mm)	Max. Snow Depth (cm)	Min. Visibility (10m)	Ceiling (Min.)			
		Mean ()	Max. ()	Min. ()		Mean (%)	Min. (%)	Mean Speed (KT)	Max.		Gust					Amount (oktas)	Type	Height (100ft)	
									Speed (KT)	Dir. (10deg)	Speed (KT)								Dir. (10deg)
		()	()	()		()	()	()	()	()	()					()	()	()	()

113

Incheon Airport

1	1016.8	13.2	16.1	9.8	8.8	75	53	7.0	13	16	17	16	6.5	0.0		40	5	ST	1
2	1015.9	15.4	22.1	10.5	10.3	73	50	7.9	15	22	26	23	4.1			20	7	SC	20
3	1017.1	14.4	19.6	10.3	10.9	80	65	7.2	14	23	23	23	6.4	0.0		20	9	FG	1
4	1018.1	12.0	16.7	8.9	5.7	67	45	8.7	15	34	20	35	5.1	9.5		40	5	ST	1
5	1016.2	8.7	11.0	6.6	6.0	83	65	7.2	15	13	21	13	7.8	12.0		160	5	SC	20
6	1012.4	6.3	9.1	3.5	0.6	68	41	14.9	29	28	38	28	6.3	6.5		350	6	SC	20
7	1014.9	5.3	9.1	3.0	-7.6	40	23	18.0	27	28	33	28	3.1				7	SC	25
8	1015.2	4.9	8.7	2.1	-4.0	56	30	10.5	19	5	29	30	4.7	0.0		600	5	SC	30
9	1018.2	6.8	13.1	0.0	-2.4	59	17	4.5	9	5	12	5	3.0			10	7	ST	1
10	1010.5	13.6	19.4	5.5	5.5	60	33	17.5	34	19	46	19	5.4	1.0		600	5	SC	25
11	1011.6	10.6	15.3	6.8	2.1	59	30	9.5	18	21	26	21	2.7			310	5	SC	25
12	1018.6	11.5	16.4	4.6	-0.8	47	17	7.1	16	34	20	34	1.3						
13	1022.5	13.8	18.9	6.1	-5.2	32	10	5.7	13	14	18	14	6.5				8	AS	110
14	1010.8	9.2	14.3	7.5	4.1	73	28	9.1	16	14	22	13	7.4	5.5		250	5	SC	25
15	1013.3	9.3	12.8	6.5	2.9	65	53	9.8	15	27	23	25	2.9			600	4	AC	120
16	1020.1	10.4	16.2	4.3	-1.7	47	23	7.0	15	29	19	26	0.5						
17	1020.7	10.7	17.2	4.7	-0.2	50	23	4.3	11	28	17	22	0.3						
18	1018.6	10.3	15.3	5.1	-2.5	45	20	4.1	11	29	16	28	0.0			700			
19	1018.4	11.3	18.0	5.3	1.1	53	21	5.8	12	23	21	23	0.6			400			
20	1020.2	14.7	21.3	9.1	4.4	54	29	4.7	9	30	15	20	0.8						
21	1018.8	15.2	21.7	7.5	2.5	50	10	4.1	10	24	21	23	2.5			420	5	CI	200
22	1018.1	14.4	18.1	11.6	8.8	70	47	8.8	18	5	24	6	7.1	17.5		350	5	SC	30
23	1015.0	10.4	12.8	9.5	7.8	84	73	11.9	16	8	24	9	8.0	38.0		350	6	SC	25
24	1012.1	11.9	15.4	8.9	4.4	62	42	11.5	18	5	23	5	6.6	2.0		600	5	SC	25
25	1014.1	13.8	19.9	7.3	0.6	42	23	5.6	13	28	15	28	0.0						
26	1014.6	13.0	19.4	8.7	4.4	58	32	5.1	12	28	15	29	2.3			800	5	CI	200
27	1014.9	13.0	18.8	8.3	6.4	66	48	4.6	11	29	15	22	0.6						
28	1017.2	12.8	18.0	7.4	3.5	57	33	5.2	11	29	18	24	0.0			700			
29	1014.1	13.9	20.4	7.9	4.3	56	31	5.7	12	23	22	23	1.9			600	7	CI	180
30	1015.0	16.9	22.0	10.5	11.6	72	56	4.2	9	34	13	25	5.8	0.0		100	7	ST	3
월	1016.1	11.6	16.6	6.9	3.1	60	10	7.9	34	19	46	19	3.7	92.0		10	7	ST	1

128

Cheongju Airport

1	1017.3	14.4	20.3	7.7	9.5	73	50	4.1	13	24	20	22	5.8			800	7	SC	25
2	1016.1	16.6	24.9	8.0	10.9	73	40	5.0	12	24	20	21	1.5			20			
3	1017.2	17.8	25.2	10.0	11.8	71	47	5.4	11	23	20	19	4.1			800	6	SC	30
4	1018.0	12.5	17.1	8.9	9.8	85	74	6.3	12	3	16	2	7.6	14.6		240	6	ST	10
5	1017.2	7.8	9.0	6.9	6.0	88	77	4.9	7	6	14	7	7.8	16.7		440	6	ST	10
6	1012.0	7.3	11.3	3.0	2.6	74	46	9.5	15	26	31	24	6.8	16.2		440	6	ST	10
7	1014.9	5.0	9.4	1.9	-6.7	46	24	13.9	19	28	43	27	4.8	0.0		800	8	SC	30
8	1015.5	7.0	13.0	-2.1	-2.0	57	26	10.5	19	24	31	22	4.1				7	SC	40
9	1017.8	10.1	17.5	3.4	0.8	58	23	2.8	5	23	11	32	2.5			480	6	SC	30
10	1012.0	15.0	24.2	2.6	5.3	57	27	8.8	13	21	30	21	4.2	7.8		480	8	SC	25
11	1010.9	14.9	20.0	8.0	5.5	57	29	8.1	15	23	25	23	2.8	0.8		480	8	SC	25
12	1018.5	12.5	21.4	3.3	-0.3	47	20	5.8	14	29	21	25	2.1				5	CS	200
13	1022.9	12.7	19.5	3.0	-0.9	45	20	6.6	12	8	20	6	6.1				7	AS	100
14	1010.0	9.3	13.0	7.0	6.9	86	55	6.8	9	29	15	25	7.8	27.9		400	4	ST	10
15	1012.9	10.1	16.2	5.4	4.7	71	46	7.7	14	26	23	19	4.2			800	6	ST	15
16	1019.8	11.1	18.8	1.6	3.7	65	35	2.9	5	24	12	21	2.1			320			
17	1020.3	12.9	21.0	6.4	4.1	59	30	3.3	8	30	21	25	3.3			800	5	CS	200
18	1018.2	12.5	21.7	3.0	1.3	53	17	3.0	8	25	11	22	0.0			600			
19	1018.2	13.8	24.0	2.2	2.1	53	14	3.8	9	28	16	27	0.2						
20	1019.8	17.7	28.3	6.6	8.4	58	29	3.0	8	24	12	20	0.0			600			
21	1018.4	18.3	28.5	8.0	5.9	53	15	4.0	12	23	19	20	2.3			400	5	CS	200
22	1018.4	16.0	20.3	9.8	9.0	64	45	4.4	10	7	19	3	6.4	0.3		900	5	SC	30
23	1015.9	11.5	16.5	9.9	9.4	87	59	7.2	10	8	19	6	8.0	49.4		400	5	ST	15
24	1011.1	11.9	15.4	7.9	8.1	78	54	7.1	10	7	14	8	7.2	5.3		480	7	ST	15
25	1013.6	12.9	22.2	2.1	2.3	55	22	3.3	6	36	15	36	0.3						
26	1014.4	14.1	23.2	4.4	5.6	64	30	3.4	8	30	14	29	3.6			900	5	CS	200
27	1014.8	14.4	22.9	6.0	7.3	66	39	2.8	8	26	17	31	0.6			600			
28	1017.0	14.9	23.6	6.8	8.0	68	30	3.8	11	24	16	21	0.4			80			
29	1013.9	15.0	25.0	4.6	5.5	61	21	3.3	9	23	19	22	2.1			400	6	CS	200
30	1014.7	18.3	26.4	10.0	11.9	69	42	2.8	8	29	13	21	3.5			480	6	SC	25
월	1016.1	12.9	20.0	5.5	5.2	65	14	5.5	19	24	43	27	3.7	139.0		20	4	ST	10

2018 4

Daily Aeronautical Meteorological Data on April, 2018

Date	Mean S. L. Press. (hPa)	Air Temperature			Mean D. P. Temp. ()	Rel. Humid.		Wind				Mean Cloud Amount (oktas)	Precipitation (mm)	Max. Snow Depth (cm)	Min. Visibility (10m)	Ceiling (Min.)			
		Mean ()	Max. ()	Min. ()		Mean (%)	Min. (%)	Mean Speed (KT)	Max.		Gust					Amount (oktas)	Type	Height (100ft)	
									Speed (KT)	Dir. (10deg)	Speed (KT)								Dir. (10deg)
		()	()	()		()	()	()	()	()	()					()	()	()	()

139

Pohang Airport

1	1016.1	19.0	25.0	12.7	7.0	47	32	7.0	11	26	15	26	5.8			900	6	CS	200
2	1015.0	21.1	27.0	15.4	11.0	56	31	6.8	11	27	17	27	1.2			800			
3	1015.9	21.3	28.0	12.7	11.7	58	32	8.7	15	5	19	4	1.5			600	7	SC	20
4	1020.9	9.9	13.0	8.0	7.5	84	73	10.1	17	2	24	1	7.4	8.8		480	4	ST	8
5	1019.3	9.1	11.0	7.9	6.2	83	61	7.2	12	5	17	5	8.0	5.3		280	6	ST	4
6	1009.1	10.4	16.0	5.5	3.7	70	26	10.8	19	29	27	28	4.9	13.3		320	6	ST	4
7	1012.1	6.5	10.0	3.8	-7.9	37	20	18.2	25	26	34	26	2.8			900	5	SC	40
8	1015.7	8.7	14.5	2.6	-5.9	37	19	8.9	14	24	21	24	1.2				7	AS	80
9	1016.6	12.8	19.0	8.0	2.9	55	20	7.0	13	12	18	26	3.1			900	7	SC	60
10	1013.7	16.5	24.8	6.5	5.8	54	27	9.2	16	22	23	19	3.0			800	5	SC	40
11	1007.7	20.7	24.9	15.5	4.5	39	16	14.2	21	26	34	27	3.5	0.0		900	5	SC	30
12	1016.1	16.8	23.5	10.0	-3.1	28	16	10.7	19	26	27	27	4.7				7	CS	200
13	1024.8	12.3	16.5	7.6	2.0	49	28	7.6	13	8	17	10	5.2			900	8	AS	120
14	1009.2	11.5	12.0	10.5	9.1	87	57	5.4	11	2	16	1	8.0	29.8		240	6	ST	5
15	1009.7	13.5	18.3	9.4	4.3	56	35	9.5	15	31	25	30	3.0			800	7	SC	30
16	1019.8	11.8	14.5	8.6	6.0	68	53	7.9	14	2	21	2	3.2			800	5	CS	200
17	1019.8	13.4	18.2	9.0	7.1	69	41	5.3	12	11	16	12	4.8			900	6	AS	150
18	1015.6	17.0	23.8	10.0	5.7	50	23	7.5	13	27	19	26	0.0			900			
19	1014.8	21.3	28.3	13.9	-2.3	25	9	10.6	16	25	21	27	0.2						
20	1018.8	21.1	26.8	13.2	4.8	38	25	6.3	12	13	17	13	0.0			900			
21	1016.7	24.0	33.2	14.6	1.7	28	10	7.5	14	25	20	25	2.3				6	CS	200
22	1020.6	15.7	21.9	12.0	9.7	69	30	10.4	19	3	27	3	6.0	0.0		800	6	ST	15
23	1019.0	11.1	12.4	10.0	10.2	94	77	15.1	19	3	28	1	8.0	48.8		320	6	ST	5
24	1011.6	11.2	12.0	10.7	9.3	88	53	15.5	24	2	34	2	7.9	25.1		400	6	ST	5
25	1013.6	12.4	16.0	7.9	0.8	46	33	8.4	14	1	20	1	0.6						
26	1012.8	15.5	24.0	4.7	5.2	52	31	5.0	11	12	15	11	4.1				6	CS	170
27	1013.7	15.4	21.7	9.9	5.3	52	38	8.6	20	3	27	4	2.6				6	AS	130
28	1014.9	18.8	27.0	7.5	4.9	44	21	7.7	14	27	21	28	0.0			900			
29	1011.5	21.7	28.3	15.9	1.2	28	14	9.3	15	23	19	25	1.1				6	CS	200
30	1013.2	22.1	29.0	15.7	10.3	50	27	9.1	17	23	23	27	2.6			800	6	AS	160
월	1015.3	15.4	20.7	10.0	4.6	55	9	9.2	25	26	34	2	3.6	131.1		240	6	ST	4

142

Daegu Airport

1	1016.5	16.6	23.7	9.0	7.3	55	38	2.5	8	33	12	26	3.9				6	CS	200
2	1015.5	18.6	26.0	11.6	11.0	66	35	3.7	11	30	15	29	1.1			480			
3	1016.3	19.7	27.7	12.6	11.5	64	35	3.7	10	30	15	30	1.4						
4	1018.9	11.3	17.5	8.0	8.9	85	72	7.4	18	13	24	13	7.3	14.6		160	6	ST	6
5	1018.5	8.7	10.2	7.6	5.8	83	66	6.4	12	11	18	11	8.0	8.5		240	6	ST	4
6	1009.7	9.8	15.7	6.0	2.5	68	21	9.2	21	31	32	30	5.4	17.8		160	6	ST	4
7	1013.2	6.4	10.3	3.8	-8.4	36	20	13.5	23	32	34	32	4.0				6	SC	40
8	1015.9	8.5	14.4	-0.4	-4.2	45	21	7.0	12	18	23	27	1.8				6	AS	70
9	1016.5	13.1	19.2	6.8	0.0	45	20	4.5	12	31	19	32	2.2				6	AS	80
10	1014.4	14.8	22.5	4.6	5.2	57	33	5.1	15	20	25	18	3.3				5	SC	40
11	1008.4	19.0	23.6	13.7	5.8	48	19	10.3	19	33	25	33	3.5	2.9		480	5	SC	30
12	1016.6	15.1	23.0	6.6	-3.4	31	15	7.7	22	32	28	29	3.5				5	CS	200
13	1023.6	13.0	19.0	5.9	-1.2	39	24	8.2	16	12	24	8	5.6				7	AS	130
14	1008.9	10.9	12.2	9.5	7.3	81	45	5.3	12	29	18	30	7.6	18.8		320	7	ST	10
15	1010.7	12.8	17.7	8.8	3.3	54	36	10.2	16	32	31	32	3.0			800	6	SC	20
16	1019.1	12.5	19.5	5.0	3.8	60	31	5.0	14	11	20	11	3.8				5	CS	200
17	1019.5	14.3	22.0	8.0	4.7	59	22	2.3	8	13	13	36	3.9				6	CS	200
18	1016.2	15.8	24.6	7.8	3.5	50	20	3.3	7	29	15	32	0.0						
19	1015.9	17.9	27.5	8.4	0.2	37	12	4.8	12	33	17	33	0.2						
20	1018.9	20.3	30.7	10.0	5.5	40	22	2.0	6	29	9	28	0.0						
21	1017.5	21.0	31.4	12.2	4.5	41	11	2.8	10	27	18	20	1.9						
22	1019.2	16.2	22.0	12.3	9.2	65	33	7.8	18	13	26	12	6.3	0.0					
23	1017.5	10.9	13.1	9.8	9.5	92	63	11.7	18	12	27	11	7.9	44.8			5	SC	25
24	1010.9	11.6	13.4	10.0	10.1	91	73	6.3	10	14	13	15	7.8	10.2		320	6	ST	10
25	1013.1	13.0	22.0	4.7	2.6	57	22	2.7	10	10	18	9	0.5				5	AS	70
26	1013.3	15.8	26.0	5.0	3.3	51	14	2.3	6	25	11	25	3.8				5	CS	200
27	1013.3	17.2	26.0	11.0	4.1	46	30	6.5	14	31	20	31	1.3						
28	1015.7	17.0	26.6	7.6	5.4	50	28	3.4	9	33	13	31	0.0						
29	1012.7	18.3	27.3	8.1	3.8	43	17	4.5	9	29	16	31	1.5				5	CS	200
30	1013.8	20.4	27.9	14.0	12.1	61	39	4.0	8	31	13	30	2.9			800	6	CS	200
월	1015.3	14.7	21.4	8.3	4.5	57	11	5.8	23	32	34	32	3.4	117.6		160	6	ST	4

2018 4

Daily Aeronautical Meteorological Data on April, 2018

Date	Mean S. L. Press. (hPa)	Air Temperature			Mean D. P. Temp. ()	Rel. Humid.		Wind				Mean Cloud Amount (oktas)	Precipitation (mm)	Max. Snow Depth (cm)	Min. Visibility (10m)	Ceiling (Min.)			
		Mean ()	Max. ()	Min. ()		Mean (%)	Min. (%)	Mean Speed (KT)	Max.		Gust					Amount (oktas)	Type	Height (100ft)	
									Speed (KT)	Dir. (10deg)	Speed (KT)								Dir. (10deg)
		()	()	()		()	()	()	()	()	()					()	()	()	()

151

Ulsan Airport

1	1016.3	15.5	23.2	6.7	9.4	70	39	5.1	13	17	18	16						
2	1015.5	18.4	26.0	10.0	11.6	69	36	6.3	16	21	24	24						
3	1016.1	19.4	27.9	10.2	12.8	69	41	6.3	15	21	23	22						
4	1020.1	10.5	14.6	8.4	8.2	86	77	7.2	11	2	26	3	3.5					
5	1018.7	9.8	11.5	8.4	6.0	78	60	5.1	9	7	19	10	0.5					
6	1008.7	10.6	17.0	6.3	3.7	69	31	9.2	16	1	28	33	22.0					
7	1012.5	6.6	11.2	3.1	-7.5	38	19	9.7	21	32	35	34						
8	1016.3	8.4	14.5	-2.5	-3.6	47	19	7.5	18	19	29	20						
9	1016.8	11.6	19.1	4.2	4.7	66	27	6.2	15	18	21	19						
10	1014.8	14.7	22.4	2.9	8.3	70	41	12.0	26	22	41	21						
11	1008.0	20.3	26.3	15.0	7.0	48	23	9.5	18	20	29	20	0.5					
12	1016.0	16.7	24.2	8.9	-3.2	27	16	6.6	17	33	29	33						
13	1024.5	11.7	17.0	4.4	1.7	52	30	5.5	13	8	24	5						
14	1008.5	11.4	12.3	9.8	8.9	86	58	5.9	15	36	20	36	22.0					
15	1009.8	12.8	18.5	9.5	4.4	58	35	8.6	15	32	27	32						
16	1019.2	12.0	16.4	7.3	5.5	66	43	7.3	12	36	22	7						
17	1019.9	12.6	18.7	7.5	7.6	76	37	5.0	10	9	16	11						
18	1016.1	13.2	21.0	5.5	7.4	72	43	7.6	19	17	26	17						
19	1015.2	15.4	23.3	5.6	7.2	63	36	5.9	16	17	22	17						
20	1019.0	18.8	27.5	10.8	6.2	47	24	6.0	12	19	18	20						
21	1017.6	18.1	29.0	7.9	6.0	53	11	6.6	15	21	22	20						
22	1019.9	14.7	22.5	10.4	9.8	73	58	6.8	15	2	23	2						
23	1017.9	11.5	12.6	10.5	10.2	92	76	8.7	15	2	24	1	40.0					
24	1010.5	11.5	13.1	10.2	9.4	87	67	12.5	18	1	29	1	26.0					
25	1013.0	11.6	19.4	3.5	0.9	53	22	7.0	16	2	26	2						
26	1013.5	11.7	18.9	2.1	6.0	71	42	5.6	12	19	18	17						
27	1013.3	15.1	22.8	6.9	5.1	54	35	7.1	16	36	24	9						
28	1015.4	15.6	26.5	4.8	7.9	65	30	5.8	14	17	20	17						
29	1012.4	17.1	26.0	8.9	8.8	64	20	7.5	17	16	24	17						
30	1013.6	19.8	26.9	11.5	13.4	70	43	6.0	14	20	22	21						
월	1015.3	13.9	20.3	7.3	6.1	65	11	7.2	26	22	41	21	114.5					

153

Gimhae Airport

1	1017.4	15.1	21.0	8.5	9.9	72	42	6.6	16	19	17	19	4.6				5	CS	180			
2	1016.6	17.4	23.0	10.6	13.8	80	61	7.3	16	18	18	18	1.3				320	5	SC	30		
3	1017.4	17.9	23.0	11.5	14.9	83	66	7.6	17	18	19	18	1.1				600					
4	1018.9	13.2	18.0	9.0	10.6	84	74	10.0	19	6	20	7	7.3	3.3			400	5	ST	15		
5	1018.0	10.8	12.0	9.3	6.8	76	68	8.4	16	6	18	6	8.0	0.0			800	5	ST	15		
6	1009.2	11.4	18.0	7.0	4.7	66	34	10.6	24	30	25	30	5.3	30.7			160	6	ST	5		
7	1013.8	7.0	11.0	4.3	-3.7	47	38	14.0	23	31	28	31	2.5					5	SC	50		
8	1017.4	8.8	13.3	2.4	-1.4	49	33	8.8	18	31	21	23	2.2					5	SC	30		
9	1016.9	13.6	20.0	8.8	6.5	63	38	7.1	16	18	19	19	1.8					6	AS	70		
10	1016.1	14.5	20.1	6.0	10.6	78	69	10.1	23	20	27	20	3.8					900	5	SC	30	
11	1009.2	19.8	24.6	15.9	10.8	58	36	10.7	18	20	24	21	5.2	0.0				7	SC	25		
12	1016.6	15.8	21.6	9.5	0.9	38	22	6.9	16	19	18	23	4.8					5	CS	200		
13	1023.5	13.8	18.2	7.3	0.8	42	23	8.7	19	9	22	5	5.8					7	AS	100		
14	1008.2	12.6	14.3	10.0	8.7	78	52	7.2	16	30	18	6	7.5	26.7			160	5	ST	10		
15	1010.1	14.1	19.7	10.0	6.0	59	41	9.6	15	33	21	30	3.1				900	7	AS	130		
16	1018.8	13.3	17.8	8.0	5.1	59	42	8.8	15	11	18	12	4.0					6	CS	200		
17	1019.9	14.1	19.2	9.2	7.7	68	40	4.9	12	19	14	17	4.1					6	AS	140		
18	1016.8	14.4	21.0	8.7	8.1	68	36	7.3	19	19	21	19	0.1					900				
19	1016.3	15.1	21.0	7.2	6.6	60	29	6.2	17	18	18	18	0.1									
20	1019.4	18.0	26.0	9.6	7.1	54	29	6.1	14	20	15	20	0.0					900				
21	1019.0	17.5	23.7	9.5	10.4	65	38	6.4	16	17	17	17	2.0					900	6	CS	200	
22	1019.2	17.6	22.0	13.9	13.0	76	51	7.7	17	4	19	4	6.8	0.0				480	4	SC	30	
23	1016.3	12.6	14.0	11.5	10.4	86	68	12.1	17	4	21	4	8.0	43.9				240	6	ST	15	
24	1009.4	13.0	15.3	11.5	9.2	78	52	15.7	25	3	27	2	7.8	36.6				320	6	ST	15	
25	1012.8	13.4	19.8	6.4	3.8	55	18	6.3	13	3	15	22	1.0					5	SC	50		
26	1013.7	14.3	20.0	6.6	8.0	67	47	6.0	16	19	17	20	5.0					6	AS	160		
27	1013.5	16.8	24.2	12.0	8.5	60	40	6.2	25	12	27	12	2.2					6	AS	160		
28	1016.5	16.1	22.2	8.9	10.7	71	47	7.3	16	17	18	17	0.0					900				
29	1013.8	16.8	22.3	10.3	10.9	70	40	8.1	18	19	20	18	2.4					480	6	CS	180	
30	1015.0	19.4	24.0	14.4	13.6	70	59	7.8	17	22	19	22	2.7					480	6	AS	140	
월	1015.7	14.6	19.7	9.3	7.8	66	18	8.4	25	12	28	31	3.7	141.2				160	6	ST	5	

2018 4

Daily Aeronautical Meteorological Data on April, 2018

Date	Mean S. L. Press. (hPa)	Air Temperature			Mean D. P. Temp. ()	Rel. Humid.		Wind				Mean Cloud Amount (oktas)	Precipitation (mm)	Max. Snow Depth (cm)	Min. Visibility (10m)	Ceiling (Min.)			
		Mean ()	Max. ()	Min. ()		Mean (%)	Min. (%)	Mean Speed (KT)	Max.		Gust					Amount (oktas)	Type	Height (100ft)	
									Speed (KT)	Dir. (10deg)	Speed (KT)								Dir. (10deg)
		()	()	()		()	()	()	()	()	()					()	()	()	()
158 Gwangju Airport																			
1	1017.2	16.0	22.8	9.8	10.9	72	59	4.5	12	21	17	23	4.8			900	5	ST	20
2	1016.3	16.5	25.1	7.9	11.3	74	45	4.4	13	24	18	26	1.4			120			
3	1017.2	17.8	25.7	9.6	12.8	76	47	4.5	13	22	18	21	1.8			400	5	AS	100
4	1016.8	15.0	17.0	12.7	13.8	92	87	3.6	11	31	14	31	7.8	8.5		320	6	ST	10
5	1015.0	12.0	14.0	10.0	10.1	89	78	7.0	11	15	20	15	8.0	16.5		480	6	ST	13
6	1013.4	9.2	11.9	3.7	4.4	73	48	10.0	17	30	28	29	5.3	32.5		480	6	ST	15
7	1017.9	4.9	9.5	1.0	-2.8	56	8	10.9	18	31	34	34	5.1	0.5		480	8	SC	30
8	1017.2	8.1	15.4	-0.5	2.0	68	38	8.2	24	21	32	20	2.3	0.0		7	SC	30	
9	1017.4	12.8	20.3	6.0	4.5	62	26	3.4	7	19	10	28	2.0			600	5	SC	22
10	1014.1	15.8	23.1	5.0	9.0	67	38	8.8	21	20	29	21	4.4			7	SC	30	
11	1012.0	16.0	22.1	6.7	8.1	64	30	7.8	19	19	25	19	4.7	0.5		900	6	ST	15
12	1018.8	11.2	20.2	2.6	2.5	61	27	3.1	10	30	19	30	5.4			5	CS	200	
13	1021.2	13.3	19.6	6.8	1.5	50	26	5.5	12	12	18	12	7.0	0.0		7	AS	80	
14	1008.3	11.2	15.0	8.0	8.3	84	37	6.0	14	31	20	33	7.6	24.3		400	5	ST	10
15	1014.5	10.0	15.6	6.0	3.9	68	42	7.3	16	29	23	32	3.4			900	5	ST	20
16	1019.8	10.1	18.6	1.5	3.6	68	30	3.0	11	30	16	32	4.4			800	5	CS	200
17	1020.1	12.8	21.0	6.5	6.4	69	32	3.6	12	29	18	33	3.1			7	CS	170	
18	1018.2	11.9	22.0	3.3	5.6	71	33	3.4	10	29	14	31	0.3			100			
19	1018.5	12.5	24.0	0.8	3.5	62	25	3.5	10	32	15	24	0.4			80			
20	1019.7	16.6	29.0	5.4	8.3	64	28	3.1	10	22	13	23	0.0						
21	1018.5	17.4	28.2	5.6	9.2	67	18	4.5	13	20	17	20	2.4			320	5	CS	200
22	1016.6	19.1	24.0	15.8	16.3	85	71	5.2	13	15	22	16	7.7	9.0		480	6	ST	15
23	1012.3	15.0	16.2	13.8	13.8	93	86	5.5	12	16	19	14	8.0	62.3		240	6	ST	15
24	1008.3	14.4	17.0	12.9	13.6	95	88	5.3	8	5	11	4	8.0	19.3		320	6	ST	10
25	1012.9	15.7	22.0	10.3	10.5	74	44	3.8	11	31	17	30	4.1	0.8		480	6	ST	10
26	1014.8	14.5	22.8	6.8	8.0	68	37	3.4	12	26	16	26	5.2			800	6	CS	170
27	1015.2	14.5	22.2	7.4	9.4	74	48	3.7	10	32	14	30	1.5			480	6	CS	200
28	1017.1	15.7	24.4	7.4	8.6	69	31	3.2	9	25	13	25	0.5			40			
29	1014.3	15.4	24.5	5.7	9.1	70	40	3.8	13	22	17	22	3.1			160	7	CS	180
30	1014.6	18.8	25.4	14.0	14.5	77	61	4.4	11	17	17	15	4.6			600	7	SC	25
월	1015.9	13.8	20.6	7.1	8.0	72	8	5.1	24	21	34	34	4.1	174.2		40	6	ST	10
161 Sacheon Airport																			
1	1018.9	15.2	22.0	7.5	9.8	72	57	5.2	12	21	16	22	5.4			600	5	SC	40
2	1018.2	16.5	23.5	8.7	12.5	79	54	5.3	14	21	18	23	1.5			320	5	SC	20
3	1019.0	17.9	23.7	11.3	14.1	80	56	5.9	16	21	22	21	3.0			20	7	ST	2
4	1019.3	14.8	19.0	9.5	12.9	90	84	6.3	15	5	20	6	7.0	14.0		480	5	ST	12
5	1019.4	9.8	11.0	8.8	8.1	91	85	5.0	8	6	10	6	8.0	6.3		320	6	ST	6
6	1011.7	11.1	17.9	5.7	3.8	66	31	8.0	18	27	27	28	5.7	17.5		240	6	ST	5
7	1016.7	6.6	11.2	3.6	-5.6	44	23	10.3	17	29	28	29	4.0			6	SC	50	
8	1018.8	9.1	13.5	0.6	-0.1	54	38	9.0	17	21	24	20	2.0			5	SC	40	
9	1018.5	13.9	20.2	6.9	5.0	58	29	4.3	11	23	16	23	1.8			6	SC	40	
10	1017.4	13.7	21.0	2.5	9.0	76	55	9.3	18	20	25	21	4.4			6	SC	20	
11	1011.2	19.1	27.0	9.0	6.2	51	16	9.1	17	22	23	27	5.0	0.3		900	6	SC	20
12	1018.8	13.1	21.0	4.1	1.7	49	23	4.0	10	22	14	23	5.1			5	CS	200	
13	1024.4	12.6	18.0	6.0	1.1	47	27	6.0	13	10	18	12	6.9			7	AS	100	
14	1010.0	10.7	13.0	7.9	7.4	82	42	4.3	9	3	12	2	7.4	30.0		320	6	ST	10
15	1012.5	13.8	20.0	8.7	3.7	52	34	4.8	9	35	14	22	2.9			900	6	AS	110
16	1020.6	11.8	18.9	3.0	4.8	65	39	4.3	10	21	15	21	4.3			5	CS	200	
17	1021.3	13.5	20.7	6.9	6.5	67	34	4.2	11	22	14	21	3.9			6	CS	170	
18	1018.6	13.6	21.2	5.7	5.9	65	32	4.3	12	22	15	23	0.6			80	5	ST	3
19	1018.3	14.1	24.0	3.9	5.8	63	26	4.5	11	24	16	22	0.2			900			
20	1021.1	16.4	27.2	5.9	7.9	62	35	4.2	11	24	15	23	0.0						
21	1020.7	16.6	24.1	7.0	9.6	67	30	5.2	12	22	17	22	2.8			800	5	CS	200
22	1020.1	17.4	23.0	14.0	14.2	83	68	2.5	9	13	11	13	7.5	0.5		800	6	ST	17
23	1017.5	12.3	15.5	11.4	11.0	92	73	6.3	9	3	12	2	8.0	40.0		240	5	ST	6
24	1011.0	12.9	15.1	11.0	10.4	86	76	6.8	10	4	16	3	7.7	7.8		480	5	ST	6
25	1014.4	14.3	22.4	6.8	4.9	58	26	5.0	14	24	19	25	1.7			7	SC	40	
26	1015.3	14.8	24.8	4.6	7.9	68	36	3.7	12	24	14	24	5.3			800	6	CS	170
27	1015.1	16.7	25.4	9.4	8.8	65	30	4.0	11	20	14	12	2.2			7	AS	160	
28	1018.1	15.9	23.8	7.4	10.9	74	46	5.5	12	22	16	22	0.0			800			
29	1015.5	16.3	23.2	8.3	10.3	72	42	4.4	12	22	16	22	4.3			10	7	ST	2
30	1016.6	18.8	23.1	13.4	13.9	74	65	6.9	15	21	19	20	4.0			480	5	SC	30
월	1017.3	14.1	20.5	7.3	7.4	68	16	5.6	18	20	28	29	4.1	116.4		10	7	ST	2

2018 4

Daily Aeronautical Meteorological Data on April, 2018

Date	Mean S. L. Press. (hPa)	Air Temperature			Mean D. P. Temp. ()	Rel. Humid.		Wind				Mean Cloud Amount (oktas)	Precipitation (mm)	Max. Snow Depth (cm)	Min. Visibility (10m)	Ceiling (Min.)		
		Mean ()	Max. ()	Min. ()		Mean (%)	Min. (%)	Mean Speed (KT)	Max.		Gust							
									Speed (KT)	Dir. (10deg)	Speed (KT)					Dir. (10deg)		
		Amount		Type		Height (100ft)												

163

Muan Airport

1	1017.4	16.3	21.5	10.5	12.2	77	65	5.9	13	19	18	20					
2	1016.5	17.3	23.9	11.2	13.1	79	52	6.0	13	22	17	22					
3	1017.5	18.2	23.7	12.5	14.4	80	60	5.9	12	22	16	23					
4	1017.3	12.9	18.1	10.0	11.8	93	82	5.6	13	33	18	32	9.0				
5	1014.5	12.8	15.6	11.2	11.3	91	80	9.3	15	12	20	11	23.5				
6	1014.7	8.5	11.7	5.3	4.2	76	52	15.3	22	29	37	30	23.0				
7	1018.9	6.2	8.7	3.0	-2.3	55	42	15.3	24	32	38	32	0.0				
8	1017.4	9.8	14.3	4.0	3.0	64	44	11.0	22	21	33	21					
9	1018.1	11.6	18.6	6.7	5.4	70	31	4.9	11	23	17	25					
10	1014.0	16.4	21.4	9.4	9.9	66	52	13.3	22	18	33	18					
11	1013.0	13.4	18.0	8.1	9.5	79	50	7.5	17	18	22	18	2.0				
12	1019.3	10.8	17.2	4.3	3.7	66	31	4.6	12	35	15	34					
13	1021.1	14.1	18.7	8.1	1.4	46	22	7.6	14	12	24	13					
14	1008.7	10.8	14.9	7.9	8.4	86	55	11.1	21	34	28	34	22.5				
15	1015.4	9.4	12.4	7.4	5.0	75	64	10.4	17	33	23	33					
16	1020.4	9.7	14.4	4.3	4.7	73	44	5.5	10	32	15	33					
17	1020.7	11.8	18.0	7.0	6.4	72	46	4.5	10	31	15	32					
18	1018.8	10.5	16.8	4.7	5.8	75	52	4.3	9	29	13	27					
19	1019.0	11.8	20.0	2.9	4.9	68	32	4.1	9	27	14	27					
20	1020.3	15.0	24.3	6.8	8.6	69	43	3.6	8	29	12	29					
21	1018.7	16.7	23.6	7.7	10.2	69	38	5.8	16	22	20	22					
22	1016.0	18.9	23.7	16.3	16.7	88	72	9.6	17	13	24	13	11.0				
23	1011.6	15.6	16.6	14.7	14.1	91	87	11.3	19	12	26	12	50.5				
24	1008.7	14.0	15.8	12.7	13.5	97	91	6.6	12	32	18	32	16.5				
25	1013.6	14.2	18.4	10.6	10.0	78	40	4.6	9	32	13	31	0.5				
26	1015.4	13.5	20.2	8.4	8.5	74	45	4.3	11	28	15	28					
27	1015.9	14.1	18.1	9.0	9.6	77	45	3.4	8	29	11	29					
28	1017.7	14.7	21.3	9.4	10.8	80	48	3.5	7	28	9	27					
29	1014.7	15.0	21.9	8.7	11.3	80	53	5.5	11	24	15	24					
30	1014.5	19.2	24.3	15.3	15.3	79	66	6.2	11	20	16	20					
월	1016.3	13.4	18.5	8.6	8.7	76	22	7.2	24	32	38	32	158.5				

167

Yeosu Airport

1	1017.5	15.1	22.4	9.0	10.3	74	55	5.4	14	17	25	28					
2	1016.9	16.7	23.7	11.2	13.1	81	57	5.3	14	17	20	21					
3	1017.7	17.5	24.2	12.0	14.0	82	51	5.0	15	18	20	20					
4	1017.6	14.4	19.6	10.1	13.1	92	82	6.8	15	17	22	8	12.5				
5	1017.1	10.0	10.9	8.9	8.1	88	82	7.6	14	9	21	9	5.5				
6	1010.9	10.6	15.2	4.4	2.7	63	27	14.5	29	32	46	31	18.0				
7	1016.4	5.6	10.3	1.7	-4.7	50	21	14.5	31	32	47	33	0.0				
8	1017.6	9.1	14.8	0.2	0.1	55	35	7.8	15	22	33	22					
9	1017.2	13.6	20.3	8.9	4.4	57	26	7.2	15	18	24	23					
10	1015.8	14.6	21.5	6.0	9.0	70	45	8.6	19	20	34	22					
11	1010.6	19.1	25.5	12.3	6.0	48	18	9.6	15	33	36	28	0.0				
12	1017.6	15.1	21.8	4.8	-2.2	32	22	6.0	11	33	21	29					
13	1022.2	14.0	17.1	9.8	-0.4	38	28	9.3	19	9	32	9					
14	1008.3	11.1	14.8	8.6	7.7	81	46	8.5	20	31	37	31	33.5				
15	1012.1	12.3	18.5	7.9	2.8	54	36	12.6	21	32	37	33					
16	1019.2	11.6	17.0	4.9	4.2	62	40	6.4	13	32	16	31					
17	1019.7	13.4	20.2	8.2	6.5	66	35	5.0	14	17	20	17					
18	1017.2	13.6	21.5	6.4	6.5	66	27	6.0	16	17	20	17					
19	1016.9	16.6	25.3	5.9	2.1	48	16	6.6	16	23	27	23					
20	1019.6	17.2	27.1	7.5	6.0	51	30	4.3	13	17	17	17					
21	1019.3	16.9	24.1	8.4	10.6	69	36	5.4	12	16	18	18					
22	1018.1	17.9	20.6	16.2	14.6	81	66	5.0	11	9	18	14	1.5				
23	1014.9	12.4	16.2	11.5	11.3	93	84	8.4	12	8	21	8	42.5				
24	1008.9	13.8	15.5	12.1	10.6	81	72	7.8	12	8	20	8	5.5				
25	1012.9	15.0	20.5	9.2	5.0	55	19	5.4	14	17	18	17					
26	1013.9	15.6	23.1	8.1	7.8	63	33	5.3	15	17	20	30					
27	1013.9	18.1	24.8	12.9	5.9	46	32	9.9	18	31	32	32					
28	1016.7	17.6	24.5	10.1	10.7	66	38	6.6	17	24	26	22					
29	1014.2	15.8	22.2	9.5	10.2	72	42	6.2	17	17	23	17					
30	1015.4	17.3	21.9	13.8	13.7	80	68	3.8	11	22	17	23					
월	1015.9	14.4	20.2	8.7	7.0	65	16	7.4	31	32	47	33	119.0				

2018 4

Daily Aeronautical Meteorological Data on April, 2018

Date	Mean S. L. Press. (hPa)	Air Temperature			Mean D. P. Temp. ()	Rel. Humid.		Wind				Mean Cloud Amount (oktas)	Precipitation (mm)	Max. Snow Depth (cm)	Min. Visibility (10m)	Ceiling (Min.)			
		Mean ()	Max. ()	Min. ()		Mean (%)	Min. (%)	Mean Speed (KT)	Max.		Gust					Amount (oktas)	Type	Height (100ft)	
									Speed (KT)	Dir. (10deg)	Speed (KT)								Dir. (10deg)
		()	()	()		()	()	()	()	()	()					()	()	()	()

182

Jeju Airport

1	1017.5	16.8	19.9	13.4	10.4	66	55	4.2	10	6	12	6	1.6			600	5	AC	130
2	1016.7	16.8	20.0	12.9	11.9	73	61	3.5	7	4	10	4	0.0			600			
3	1017.8	16.9	19.6	13.7	12.2	75	66	3.3	9	6	11	6	2.5			80	5	AC	120
4	1016.8	17.2	20.3	15.4	13.1	77	65	6.1	20	8	24	9	7.0	0.0		600	6	SC	30
5	1014.0	17.6	21.2	14.3	12.8	74	61	12.6	23	9	32	8	7.0	0.0			5	SC	30
6	1015.5	11.0	18.0	7.9	4.4	66	44	12.3	24	31	37	32	6.4	22.0		220	6	SC	20
7	1020.5	7.4	8.8	5.0	-3.7	46	36	17.3	24	31	41	32	4.6	0.0			6	SC	40
8	1018.4	11.3	15.7	5.2	0.0	46	33	15.7	27	22	46	24	0.6						
9	1018.5	13.3	15.3	10.8	4.0	56	32	7.0	26	22	34	23	0.7				6	SC	25
10	1014.4	18.3	22.7	9.8	7.4	50	38	12.0	31	22	49	23	2.4				5	CI	200
11	1012.9	16.3	20.1	12.8	10.3	68	54	8.8	29	22	44	24	5.9			800	5	SC	35
12	1018.5	15.9	22.2	10.6	1.3	39	16	6.8	14	9	20	9	4.9				5	AC	130
13	1019.6	16.0	19.8	13.0	4.4	47	34	19.8	34	11	45	11	7.4				5	SC	35
14	1008.4	14.7	22.0	9.7	10.9	78	70	13.3	30	7	41	7	8.0	3.5		300	6	SC	25
15	1016.2	11.2	13.9	9.2	3.6	60	48	7.5	12	31	19	33	3.3			800	5	SC	25
16	1020.3	11.2	13.5	6.2	3.3	59	52	4.4	8	1	11	1	5.0				8	AS	120
17	1020.3	13.9	16.2	10.4	8.4	70	48	6.2	15	6	19	7	5.6				6	SC	35
18	1019.1	12.4	15.2	8.8	5.2	62	50	5.3	9	31	14	31	1.3			800			
19	1019.3	13.0	17.4	6.5	2.1	49	24	4.7	9	22	14	31	0.0						
20	1020.6	15.0	19.0	9.9	4.5	51	31	3.0	7	32	10	31	0.0						
21	1018.9	16.0	19.0	10.2	8.3	61	45	3.5	9	3	12	7	3.7				5	CI	180
22	1015.4	19.4	22.9	16.9	14.1	72	58	3.0	7	25	11	8	7.5	7.5		400	5	SC	35
23	1010.8	18.1	21.6	15.7	15.9	87	82	5.0	12	7	15	1	8.0	51.0		80	5	SC	25
24	1008.3	14.5	16.2	13.1	12.4	88	82	9.3	17	7	22	8	8.0	40.5		250	5	SC	25
25	1013.5	14.2	16.8	11.9	9.0	73	44	5.1	12	6	15	6	6.5	1.5		600	5	SC	25
26	1015.6	14.3	17.5	11.1	9.0	71	59	4.6	7	22	10	31	4.9				7	AC	140
27	1016.4	15.2	19.7	11.1	9.2	69	39	6.4	11	28	18	27	0.9			600	6	AC	150
28	1017.7	15.3	18.1	10.5	11.3	78	68	3.5	6	6	8	6	1.6			200			
29	1015.0	16.3	18.0	12.8	11.2	72	64	4.4	8	3	11	5	4.6			200	7	AC	130
30	1014.2	19.5	23.0	17.0	14.1	71	59	4.1	8	14	12	14	4.3	0.5		400	5	SC	35
31	1016.4	15.0	18.5	11.2	8.0	65	16	7.4	34	11	49	23	4.1	126.5		80	6	SC	20

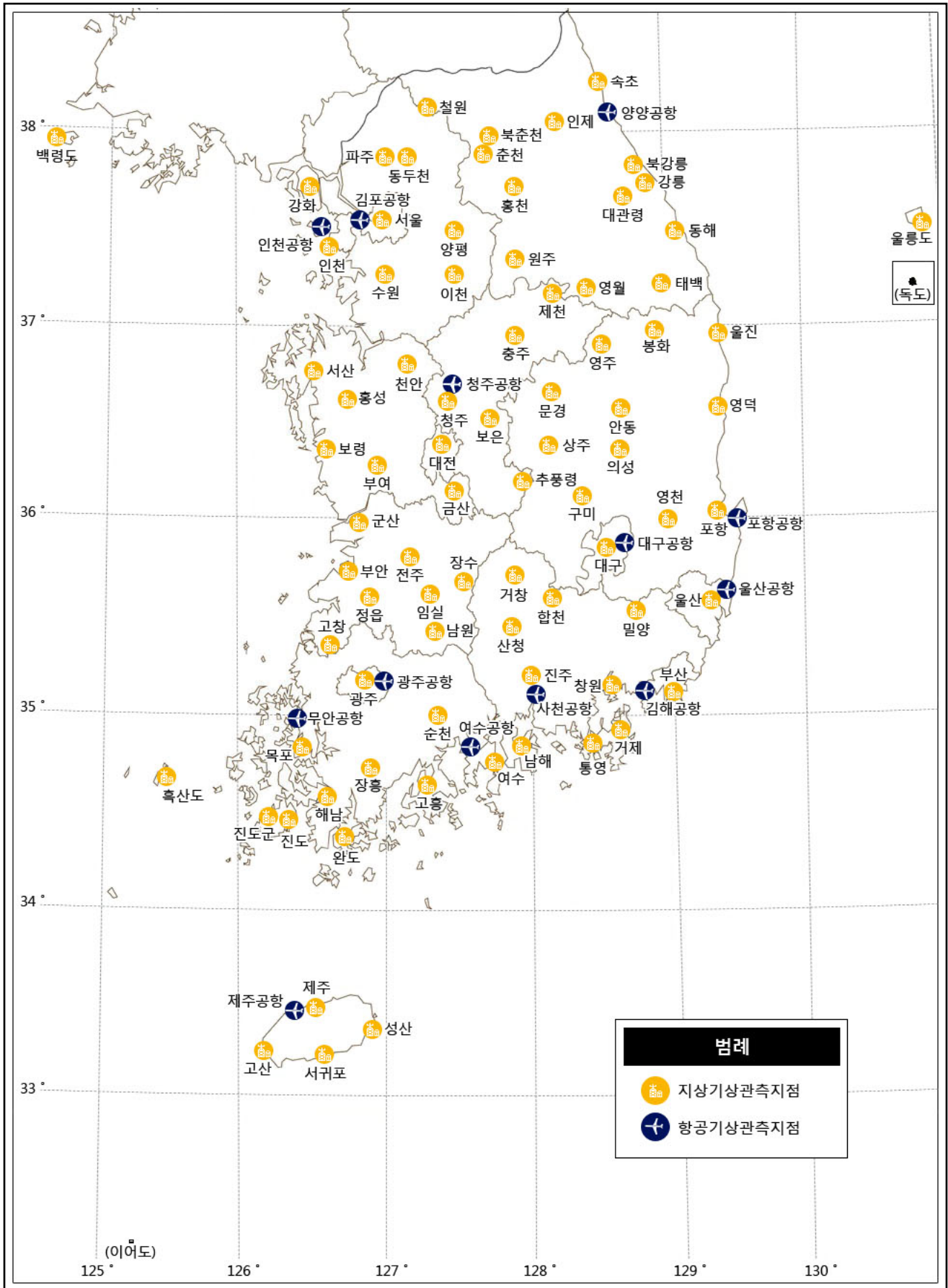
2018 4 (2)
World Meteorological Data Summary(2) on April, 2018

Station			Precipitation									Sunshine			Wind				No. of Days			
Number	가	Country	Name	Total	Normal	Dep. from Nor.	Highest		No. of Days			Total	Normal	Dep. from Nor.	Highest		No. of Days		Thunder Storm	Hail		
							1	Daily	Date	1mm	10mm				100mm	Speed	Gust	Date			10%	30%
1492	노르웨이	오슬로-블린데른		45.0	-	-	9.1	30	8	0	0	221	-	-	14.0	6	0	-	0	0		
6590	룩셈부르크	룩셈부르크		57.0	-	-	25.2	29	10	1	-	213	-	-	20.0	29	2	-	1	1		
10384	독일	베를린 템펠호프		43.0	-	-	22.7	13	8	1	-	252	-	-	20.0	4	6	-	-	-		
10637	독일	프랑크푸르트 플록하펜		54.0	-	-	32.7	13	6	2	-	232	-	-	20.1	30	8	-	2	0		
10738	독일	슈투트가르트 예히터딩엔		15.0	-	-	6.3	10	3	-	-	256	-	-	19.5	4	7	-	3	0		
10870	독일	뮌헨		9.0	-	-	2.5	16	3	-	-	272	-	-	21.1	25	6	-	3	0		
10961	독일	추크슈피체		34.0	-	-	7.2	15	7	-	-	262	-	-	38.2	12	26	-	0	0		
10962	독일	호엔파이젠베르크		32.0	-	-	8.0	16	7	-	-	277	-	-	21.2	1	7	-	3	0		
15420	루마니아	부쿠레슈티 바니예사		5.0	41.0	12	2.8	1	2	-	-	250	151	166	15.6	2	-	-	2	0		
16158	이탈리아	피사 줌스토		59.0	77.0	77	18.4	4	6	3	-	229	152	151	26.0	1	9	-	2	0		
16420	이탈리아	메시나		4.0	838.0	0	2.0	16	2	-	-	217	171	127	45.0	8	27	-	1	0		
16716	그리스	아테네		5.0	-	-	-	-	-	-	-	273	-	-	-	-	-	-	-	-		
24266	러시아	베르호얀스크		4.0	-	-	-	-	-	-	-	322	-	-	-	-	-	-	-	-		
26063	러시아	상트페테르부르크		62.0	-	-	-	-	-	-	-	183	-	-	-	-	-	-	-	-		
26730	리투아니아	빌니우스		41.0	-	-	-	-	-	-	-	249	-	-	-	-	-	-	-	-		
27595	러시아	카산		69.0	-	-	-	-	-	-	-	183	-	-	-	-	-	-	-	-		
27612	러시아	모스크바		47.0	-	-	-	-	-	-	-	-	-	-	-	-	-	-	-	-		
44292	몽골	울란바타르		11.0	-	-	7.4	13	3	-	-	288	-	-	19.0	5	24	-	-	-		
47412	일본	삿포로		37.0	78.0	47	11.0	15	10	1	-	184	147	125	22.1	11	5	-	0	0		
47430	일본	하코다테		76.0	59.0	129	22.5	25	9	3	-	176	158	111	21.5	11	5	-	1	0		
47590	일본	센다이		37.0	68.0	54	17.5	24	7	1	-	184	177	104	19.0	15	2	-	0	0		
47662	일본	도쿄		109.0	118.0	92	57.0	25	6	3	-	202	163	124	23.2	11	3	-	0	0		
47765	일본	히로시마		126.0	124.0	102	84.0	24	3	3	-	216	169	128	16.6	7	4	-	0	0		
47772	일본	오사카		140.0	104.0	135	36.5	15	7	5	-	218	160	136	17.4	11	-	-	0	0		
47807	일본	후쿠오카		61.0	113.0	54	28.0	24	7	2	-	217	150	145	16.7	6	-	-	0	0		
47817	일본	나가사키		155.0	132.0	117	72.0	24	4	3	-	194	149	130	21.2	7	3	-	0	0		
47827	일본	가고시마		122.0	180.0	68	43.5	14	5	4	-	228	149	153	22.8	14	3	-	0	0		
47830	일본	미야자키		60.0	182.0	33	24.0	14	4	2	-	236	176	134	20.8	7	4	-	0	0		
48647	말레이시아	쿠알라룸푸르 수방		222.0	270.0	82	415.5	30	17	6	0	-	176	-	-	-	0	-	21	0		
48940	라오스	비엔티안		174.0	245.0	71	-	-	-	-	-	200	207	97	-	-	-	-	-	-		
60101	모로코	탕헤르		77.0	-	-	-	-	-	-	-	206	-	-	-	-	-	-	-	-		
60135	모로코	라바트		227.0	-	-	-	-	-	-	-	199	-	-	-	-	-	-	-	-		
61052	니제르	니아메이		-	60.0	-	-	-	-	-	-	283	84	337	-	-	-	-	-	-		
61442	모리타니아	누악쇼트		-	-	-	-	-	-	-	-	323	-	-	1.6	6	-	-	-	-		
61990	모리셔스	플라상 모리셔스		237.0	220.0	108	68.3	23	18	6	-	171	211	81	48.6	24	-	-	2	0		
67083	마다가스카르	안타나리보 이바토		65.0	-	-	-	-	-	-	-	106	-	-	-	-	-	-	-	-		
72202	미국	마이애미		97.0	-	-	40.9	23	8	3	-	-	-	-	17.4	15	22	-	13	0		
72211	미국	탬파		55.0	-	-	30.2	10	4	2	-	-	-	-	14.8	7	14	-	17	0		
72219	미국	애틀랜타		166.0	-	-	105.7	23	7	3	1	-	-	-	17.0	22	22	-	3	0		
72226	미국	몽고메리 다넬리		101.0	-	-	32.5	22	7	5	-	-	-	-	15.7	15	15	-	1	0		
72231	미국	뉴 올리언스 모이젠트		148.0	-	-	101.1	14	4	3	1	-	-	-	21.5	7	20	-	3	0		
72234	미국	메리디언		166.0	-	-	76.7	14	5	4	-	-	-	-	21.9	14	18	-	3	0		
72243	미국	휴스턴 인터콘티넨털		48.0	-	-	28.4	21	3	2	-	-	-	-	17.0	13	22	-	9	0		
72253	미국	샌 안토니오 델 타치라		9.0	-	-	8.6	25	1	-	-	-	-	-	17.4	13	20	-	14	0		
72259	미국	달러스포트워스 포트워스		20.0	-	-	11.4	21	4	1	-	-	-	-	21.0	12	24	-	0	0		
72274	미국	투손		0.0	-	-	0.0	0	-	-	-	-	-	-	18.8	12	18	-	0	0		
72278	미국	피닉스 스카이 허버		0.0	-	-	0.0	0	-	-	-	-	-	-	19.7	12	16	-	0	0		
72290	미국	샌디에이고 린드버그		1.0	-	-	0.3	30	-	-	-	-	-	-	11.6	12	6	-	0	0		
72295	미국	로스 앤젤레스		1.0	-	-	1.3	19	1	-	-	-	-	-	19.7	16	18	-	0	0		
72297	미국	롱비치 도허티 필드		1.0	-	-	1.0	19	1	-	-	-	-	-	-	-	-	-	0	0		
72315	미국	애쉬빌		118.0	-	-	60.2	15	7	3	-	-	-	-	18.8	4	23	-	3	0		
72326	미국	녹스빌		109.0	-	-	21.3	15	10	5	-	-	-	-	20.1	4	16	-	1	0		
72327	미국	내슈빌 메트로폴리탄		141.0	-	-	53.1	22	9	4	-	-	-	-	17.9	3	18	-	3	0		
72353	미국	오클라호마 시티 로저스 필드		58.0	-	-	36.8	21	3	2	-	-	-	-	22.8	14	28	-	2	0		
72386	미국	로스 베이거스 매캐런		0.0	-	-	0.0	0	-	-	-	-	-	-	24.6	12	20	-	0	0		
72503	미국	뉴욕뉴욕 라파디아		128.0	-	-	63.5	16	12	3	-	-	-	-	21.9	4	28	-	0	0		
72530	미국	시카고 오 헤어		69.0	-	-	24.4	14	8	3	-	-	-	-	18.3	13	19	-	0	0		
72793	미국	시애틀 시우스타코마		145.0	-	-	43.2	14	13	4	-	-	-	-	17.0	11	15	-	0	0		
76805	멕시코	아카풀코		0.0	5.0	0	0.0	0	-	-	-	319	294	109	11.5	16	7	-	0	0		
83781	브라질	상파울로		28.0	161.0	17	13.8	16	4	-	-	193	167	116	3.6	15	-	-	-	-		
89532	남극(일본)	쇼와		-	-	-	-	-	-	-	-	63	-	-	28.8	13	22	-	0	0		
94120	호주	다윈		43.0	342.0	13	13.2	3	8	1	-	284	209	136	26.7	4	-	-	12	0		
94767	호주	시드니		22.0	148.0	15	11.0	30	3	1	-	237	214	111	22.1	15	-	-	2	0		
94926	호주	캔버라		20.0	49.0	41	12.0	14	3	1	-	-	-	-	-	-	-	-	-	-		

List of the Major Meteorological Stations in the World

station No.	가 Country Area	Station Name	Latitude	Longitude	Hp(m)	
1492		-	OSLO - BLINDERN	59 57N	10 43E	94
6590			LUXEMBOURG/LUXEMBOURG	49 37N	06 13E	376
10384			BERLIN - TEMPELHOF	52 28N	13 24E	48
10637			FRANKFURT/MAIN	50 02N	08 31E	99
10738	가		STUTTGART - ECHTERDINGEN	48 41N	09 14E	371
10870			MUENCHEN - FLUGHAFEN	48 21N	11 49E	445
10961			ZUGSPITZE	47 25N	10 59E	2964
10962			HOHENPEISSENBERG	47 48N	11 01E	977
15420			BUCURESTI BANEASA	44 31N	26 05E	90
16158			PISA S. GIUSTO	43 41N	10 24E	2
16420			MESSINA	38 12N	15 33E	50
16716			ATHINAI HELLINIKON	37 53N	23 45E	43
24266			VERHOJANSK	67 34N	133 24E	135
26063			ST.PETERSBURG (VOEJKOVO)	59 58N	30 18E	3
26730			VILNIUS	54 38N	25 06E	162
27595			KAZAN'	55 44N	49 12E	115
27612			MOSKVA VDNH	55 50N	37 37E	147
44292			ULANBAATAR	47 55N	106 52E	0
47412			SAPPORO	43 04N	141 20E	17
47430			HAKODATE	41 49N	140 45E	35
47590			SENDAI	38 16N	140 54E	38
47662			TOKYO	35 42N	139 45E	25
47765			HIROSHIMA	34 24N	132 28E	3
47772			OSAKA	34 41N	135 31E	23
47807			FUKUOKA	33 35N	130 23E	2
47817	가		NAGASAKI	32 44N	129 52E	26
47827	가		KAGOSHIMA	31 33N	130 33E	3
47830			MIYAZAKI	31 56N	131 25E	9
48647			KUALA LUMPUR/SUBANG	03 07N	101 33E	27
48940			VIENTIANE	17 57N	102 34E	0
60101			TANGER (AERODROME)	35 44N	05 54W	14
60135			RABAT - SALE	34 03N	06 45W	74
61052			NIAMEY - AERO	13 29N	02 10E	223
61442			NOUAKCHOTT / Oumtounsy	18 18N	15 59W	2
61990			PLAISANCE (MAURITIUS)	20 26S	57 41E	55
67083	가		ANTANANARIVO/IVATO	18 48S	47 29E	1279
72202			MIAMI, FL	25 45N	80 23W	4
72211			TAMPA/INT., FL.	27 58N	82 32W	8
72219			ATLANTA/MUN., GA.	33 39N	84 25W	312
72226			MONTGOMERY/DANNELLY, AL.	32 18N	86 24W	67
72231			NEW ORLEANS/MOISANT INT., LA.	29 59N	90 15W	1
72234			MERIDIAN/KEY, MS.	32 20N	88 45W	91
72243			HOUSTON/INTERCONTINENTAL, TX.	29 58N	95 21W	30
72253			SAN ANTONIO/INT., TX.	29 32N	98 28W	247
72259			DALLAS - FORT WORTH/FORT WORTH REG.AIRPORT, TX.	32 54N	97 02W	182
72274			TUCSON, AZ	32 14N	110 57W	751
72278			PHOENIX/SKY HARBOR, INT, AZ.	33 26N	112 01W	344
72290			SAN DIEGO/LINDBERGH, CA.	32 44N	117 10W	5
72295			LOS ANGELES /INT., CA.	33 56N	118 24W	38
72297			LONG BEACH/LB AIRP. DAUGHERTY FIELD, CA.	33 49N	118 09W	18
72315			ASHEVILLE/MUN., NC.	35 26N	82 33W	659
72326			KNOXVILLE/MUN., TN.	35 49N	83 59W	299
72327			NASHVILLE/METROPOLITAN, TN.	36 14N	86 33W	180
72353			OKLAHOMA CITY/W. ROGERS WORLD, OK.	35 23N	97 36W	395
72386			LAS VEGAS/MCCARRAN, NV.	36 05N	115 10W	662
72503			NEW YORK/LA GUARDIA, NY.	40 46N	73 54W	7
72530			CHICAGO/O'HARE, IL.	41 59N	87 54W	203
72793			SEATTLE/S. - TACOMA, WA.	47 27N	122 18W	130
76805			ACAPULCO, GRO.	16 45N	99 45W	3
83781			SAO PAULO	23 30S	46 37W	792
89532	()		SYOWA	69 00S	39 35E	18
94120			DARWIN AIRPORT	12 25S	130 54E	31
94767			SYDNEY AIRPORT AMO	33 57S	151 10E	6
94926			CANBERRA AIRPORT	35 19S	149 12E	575

Meteorological observation network



Meteorological observation network

